Vol 6

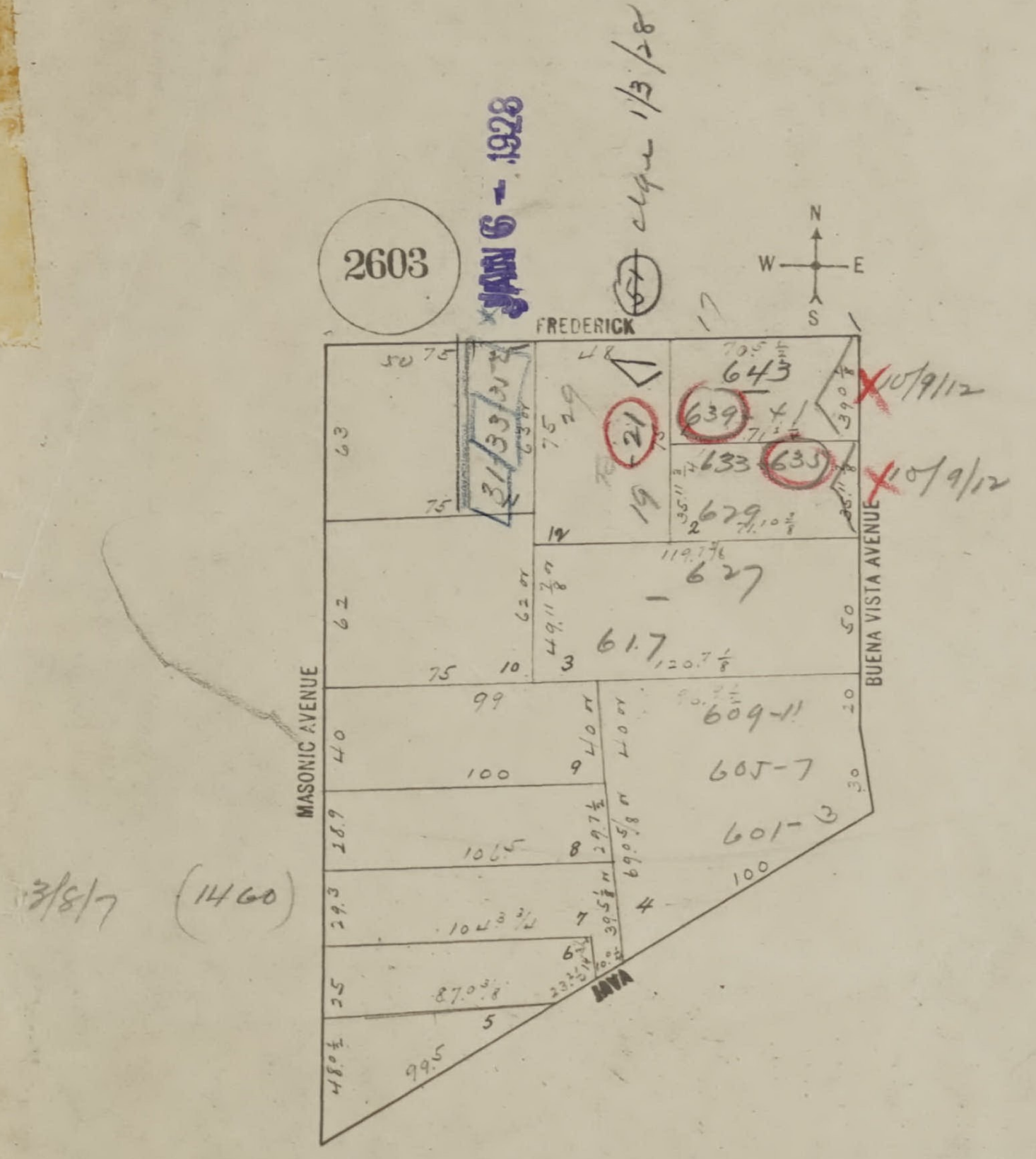
2603
N
W
E
S
FREDERICK
MASONIC AVENUE
BUENA VISTA AVENUE
JAVA
50
75
63
75
31/33/37
48
75
29
21
643
639
41
633
633
19
12
679
2
627
62
62
49.11
617
3
10
75
50
99
40
100
9
609-11
605-7
601-3
20
30
18.9
106.5
8
29.3
104
7
4
100
25
87.0
6
5
99.5
48.0
10/9/12
10/9/12
3/8/7
(1460)

JAN 6 - 1928

clpa 1/3/28

PAGES 2604

TO

PAGES 2606

ARE JUMP

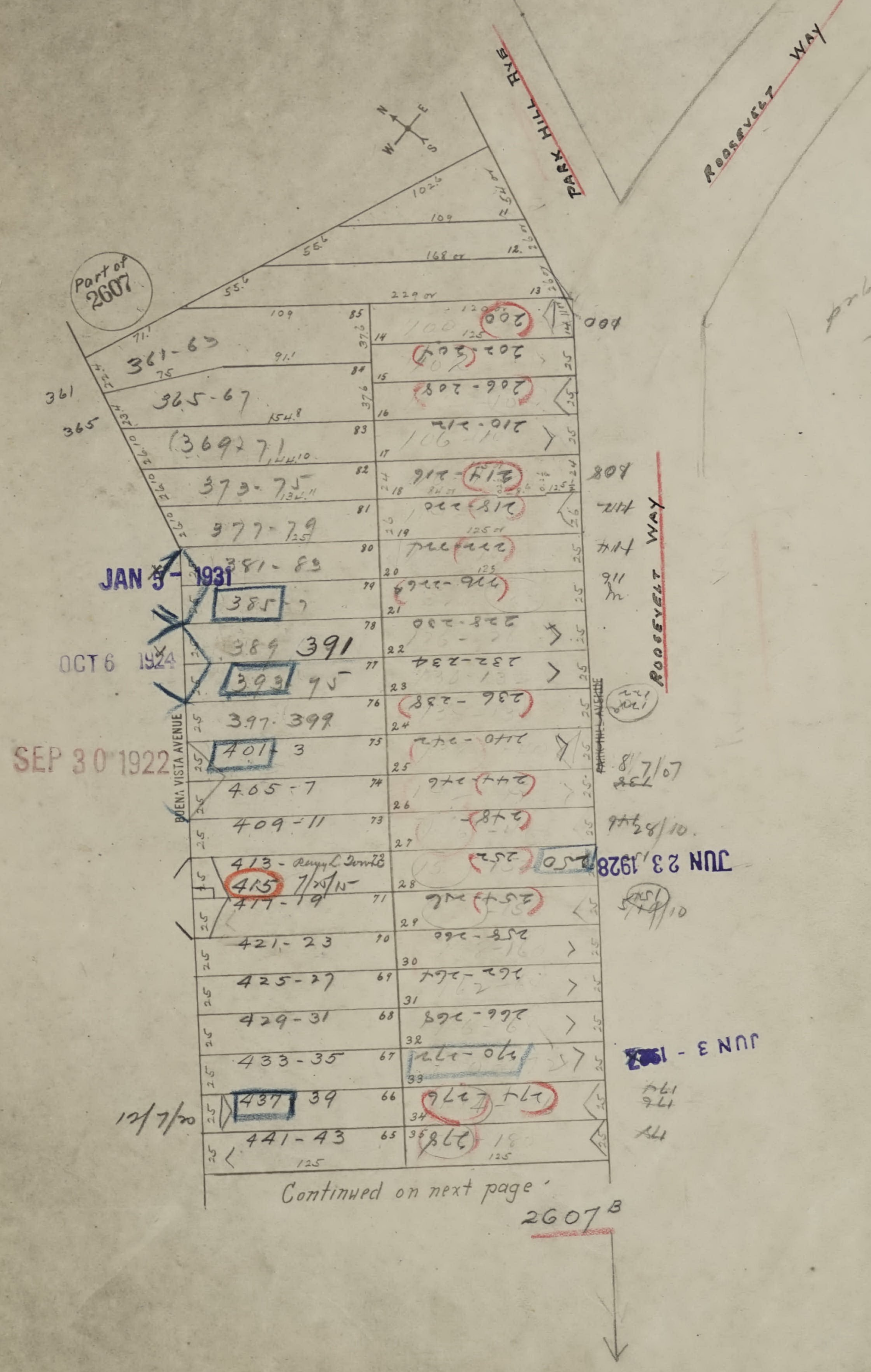
N
E
S
W
PARK HILL AVE
ROOSEVELT WAY
Part of 2607
361-63
365-67
361
365
(369) 71
373-75
377-79
381-83
385
389 391
393 95
397-399
401-3
405-7
409-11
413 - Reg. Daniel
415 7/25/15
417-19
421-23
425-27
429-31
433-35
437 39
441-43
BUENA VISTA AVENUE
ROOSEVELT WAY
12/7/20
125
Continued on next page.
2607B

JAN 5 - 1931

OCT 6 1924

SEP 30 1922

JUN 23, 1928

JUN 3 - 1932

OFFICIAL COPY
SAN FRANCISCO
DBI
DEPARTMENT OF
BUILDING INSPECTION

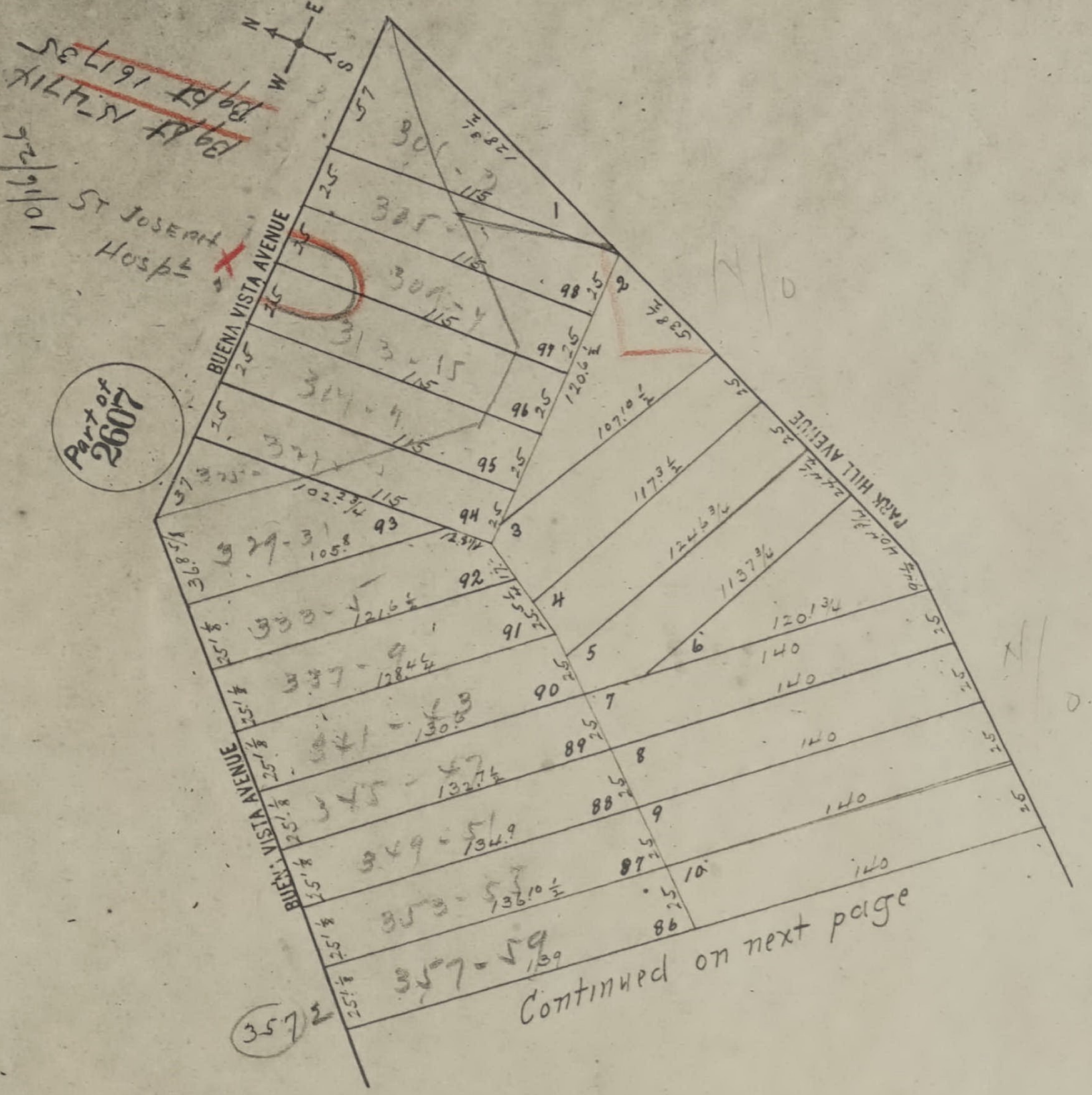
N
E
S
W
St Joseph Hosp.
10/16/26
Part of 2607
BUENA VISTA AVENUE
PARK HILL AVENUE
301-3
305-7
309-11
313-15
317-19
321-23
329-31
333-5
337-9
341-43
345-47
349-51
353-55
357-59
357½
1
2
3
4
5
6
7
8
9
10
86
87
88
89
90
91
92
93
94
95
96
97
98
25
57
37
115
128 3/4
138 3/4
120.6½
107.10½
117 3/4
124 6 3/4
113 7 3/4
120.1 3/4
140
102 3/4
105.8
121.6½
128.4¼
130.5
132.7½
134.9
136.10½
139
36.8 5/8
25 1/8
Continued on next page

Board of Public Works

BROWN & POWER CO

APPLICATION FOR HOUSE NUMBER

Date of Making Application Aug 27, 1908

Name of Owner of the Lot E E Bushnell

Name of Applicant "

Address of Applicant #60 Falcon Ave

Location of the Lot, on S E side of Corbett St.

Between Danvers St. and Moss Alley St.

Beginning at a point 334" ft N E of Moss Alley St.

Frontage of the Lot 33' 8"

Flats

Cottages

Residence

Store

Over

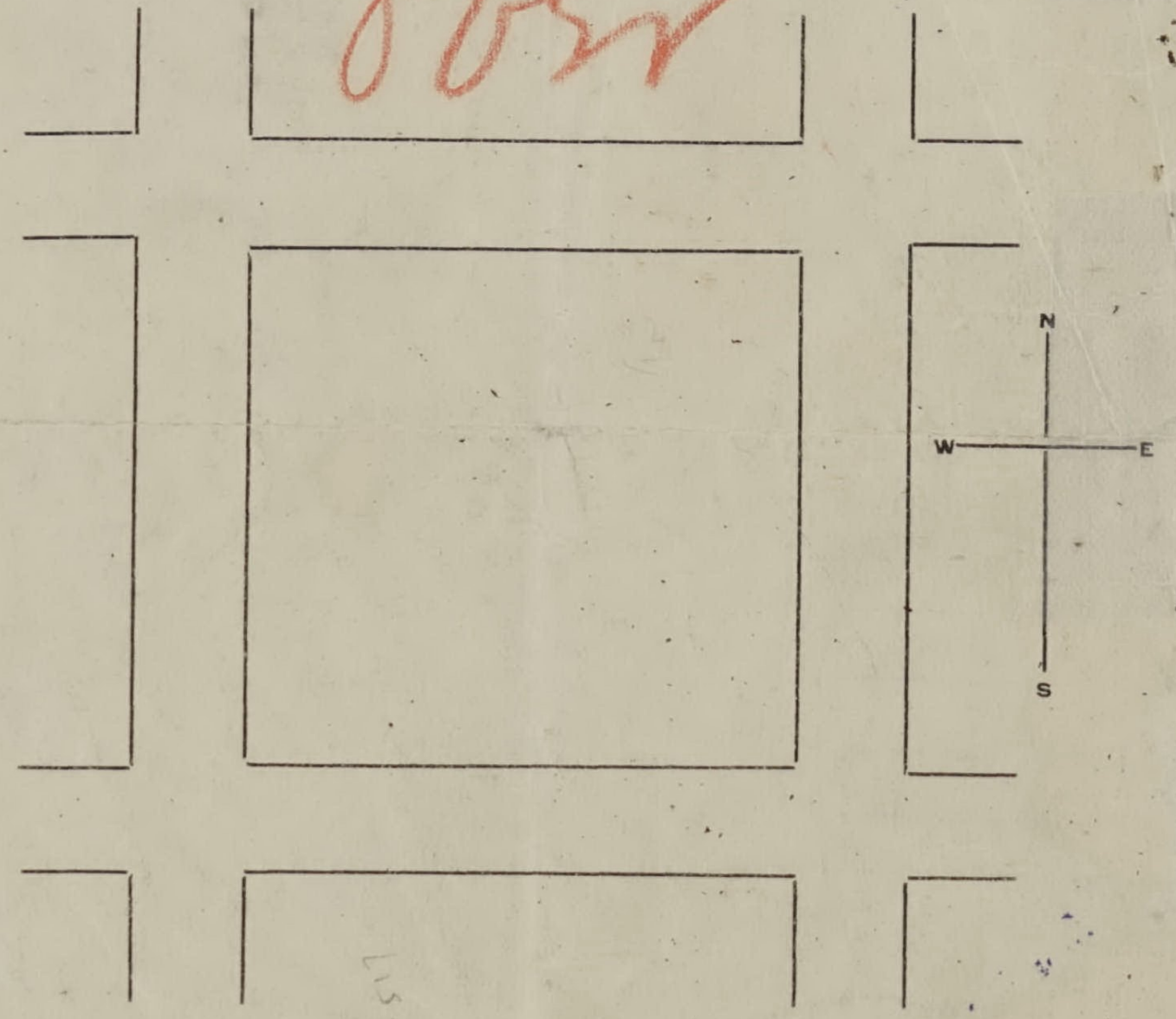

B

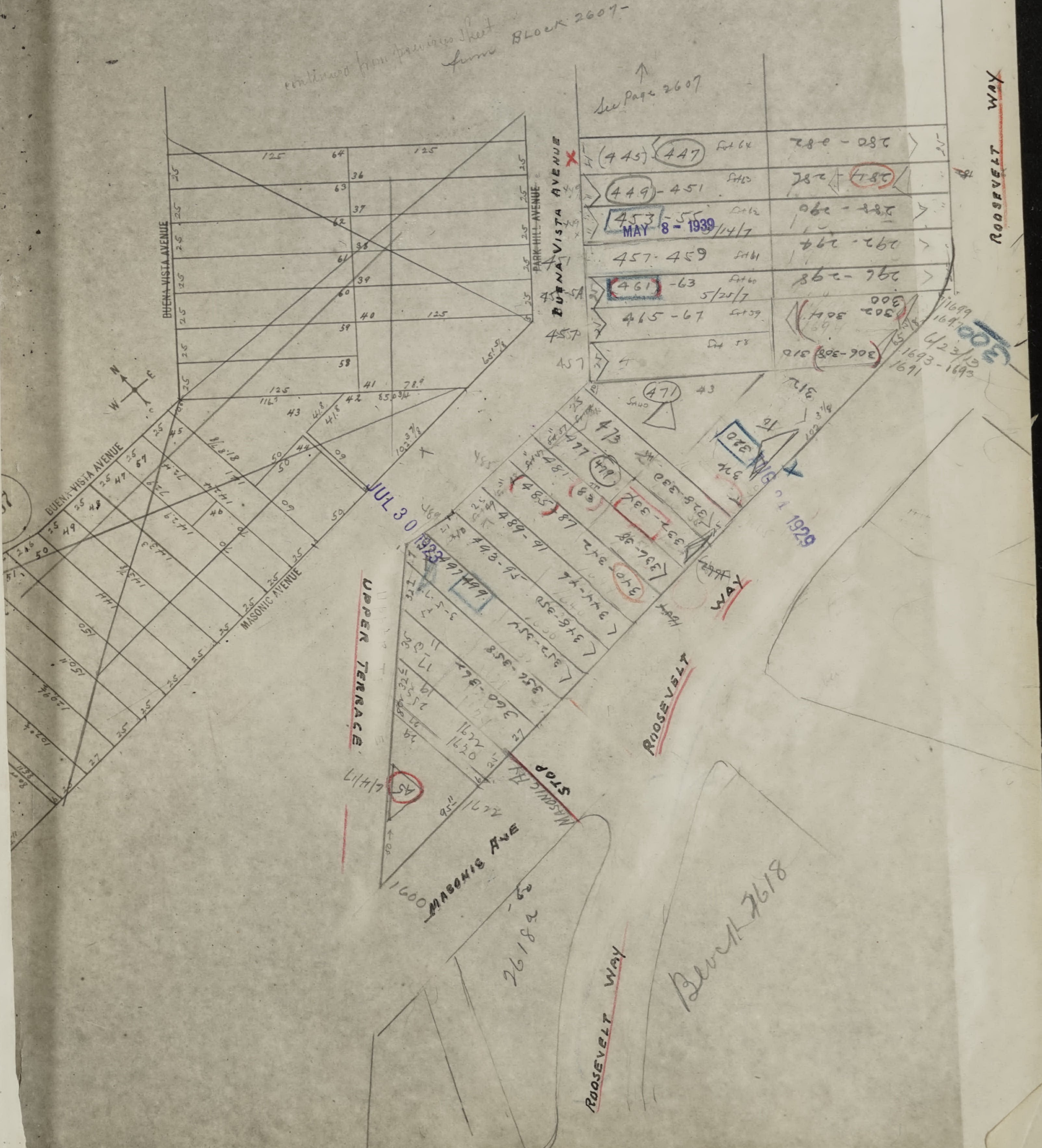
continued from Buena Vista Street
from Block 2607-
See Page 2607
BUENA VISTA AVENUE
PARK HILL AVENUE
MASONIC AVENUE
UPPER TERRACE
MASONIC AVE
ROOSEVELT WAY
ROOSEVELT
WAY
STOP
445
447
449-451
453-55
MAY 8 - 1939
457-459
461-63
5/25/7
465-67
471
473
477
479
481
483-87
489-91
493-95
280-282
284 286
288-290
292-294
296-298
300 302 304
306-308 310
312
320
326
330-332
336 338
340-342
344 346
348-350
352 354
356-358
360-362
1691
1693-1693
1695
1697
1699
6/23/13
300
JUL 30 1923
1929
1600
1620
1622
1624
2618-60
Block 2618

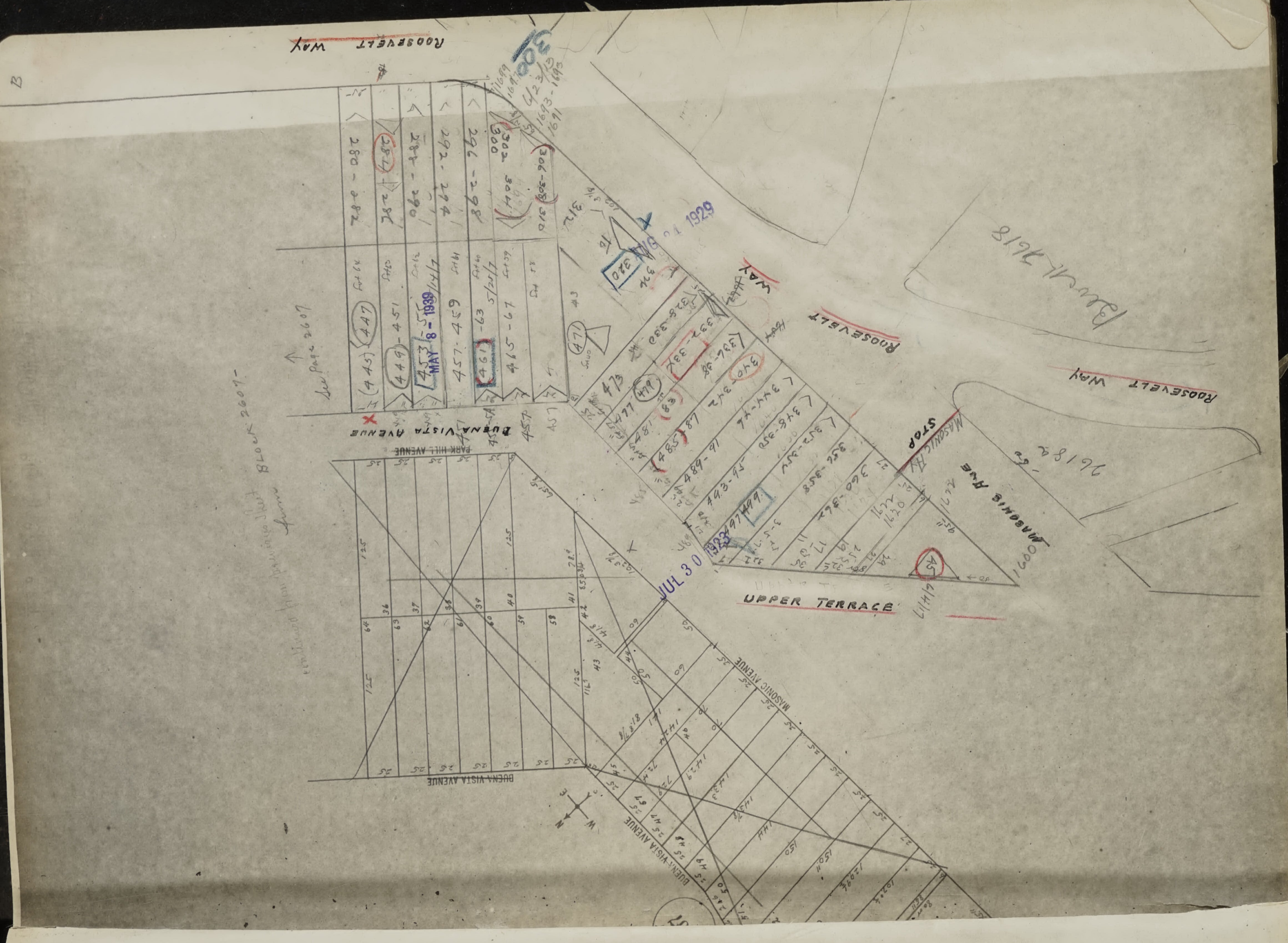
B
ROOSEVELT WAY
See Page 2607
from BLOCK 2607-
continued from previous sheet
BUENA VISTA AVENUE
PARK HILL AVENUE
MASONIC AVENUE
UPPER TERRACE
MASONIC AV
STOP
MASONIC AVE
ROOSEVELT
WAY
Block 2618
2618a
JUL 30 1923
MAY 8 - 1939
AUG 1929
445
447
449-451
453-55
457-459
461-63
465-67
471
473
485
487
489-91
443-45
280-282
284-286
288-290
292-294
296-298
300
302
304
306-308
310
320
328-330
332-334
336-38
340-342
344-346
348-350
352-354
356-358
360-362
1600
1620
1622
1691
1693-1695
1699
4/23/13
4/14/7
5/21/7
300

The 200 block odd of Corbett av begins at lot 4 4 (bl. c), 357 ft NE of Danvers and runs to the south line of lot 13, block D, 259 ft. SW of Danvers
Ratio 1 to 15

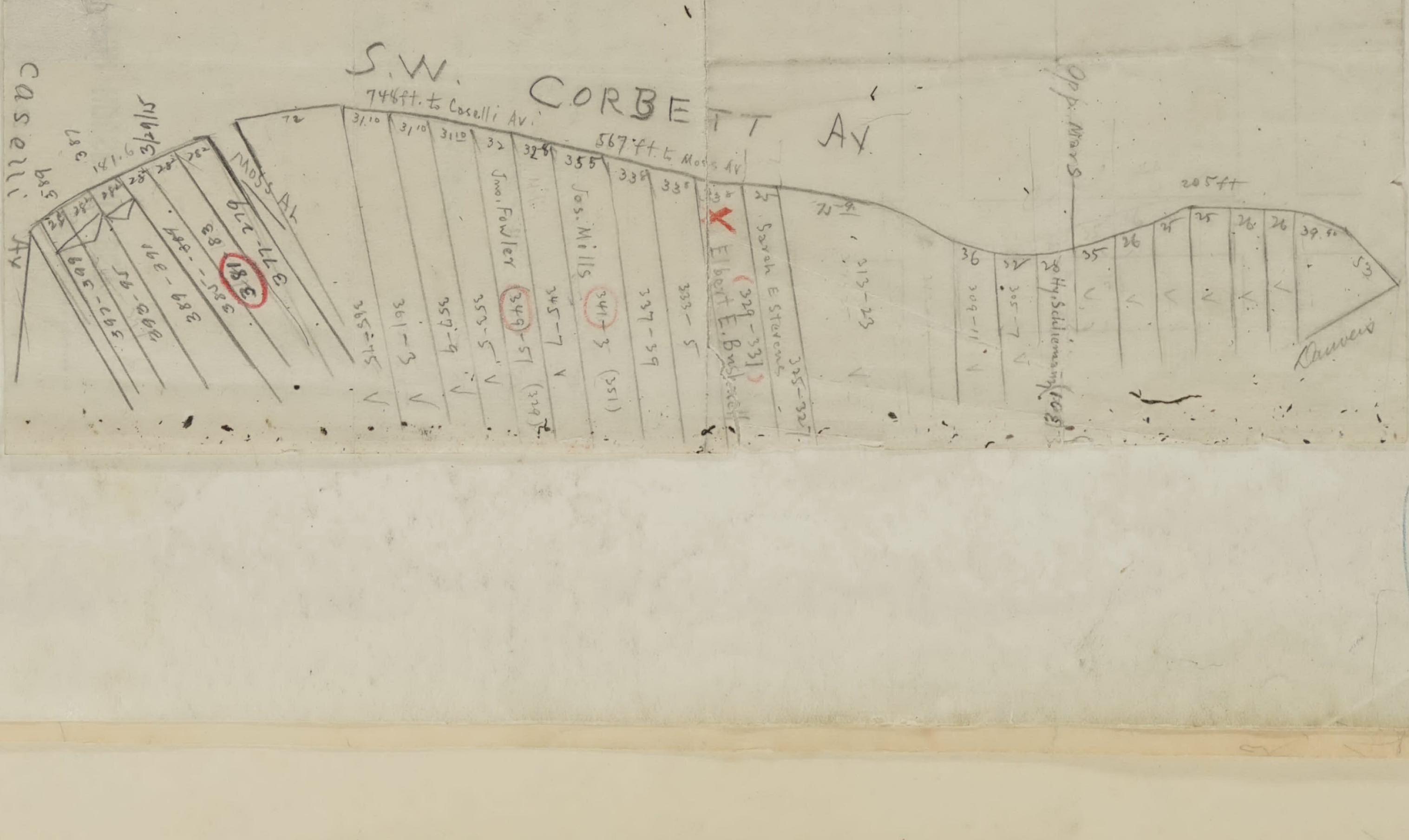
S.W. CORBETT AV
748 ft. to Caselli Av.
567 ft. to Moss Av
Caselli Av
Moss Al
3/29/15
Jno. Fowler
Jos. Mills
Elbert E. Bushnell
Sarah E Stevens
Hy. Schliemann
Opp. Mars
Danvers
381
377-279
397-399
393-95
389-391
385-383
345-7
341-3
337-59
333-5
329-331
325-327
313-323
205 ft
SAN FRANCISCO DEPARTMENT OF BUILDING INSPECTION
OFFICIAL COPY

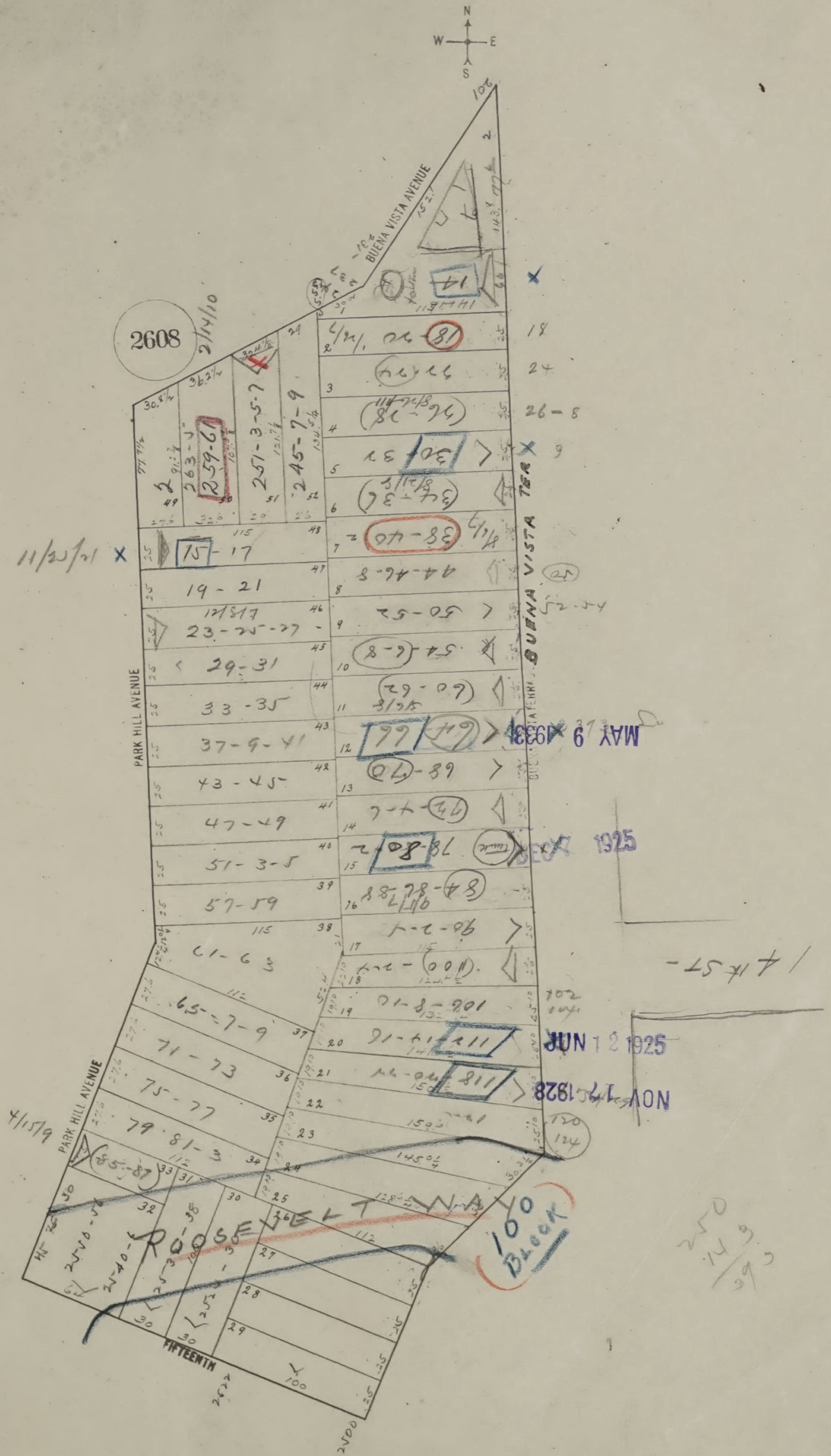
N
W
E
S
2608
2/14/10
BUENA VISTA AVENUE
BUENA VISTA TER.
PARK HILL AVENUE
PARK HILL AVENUE
FIFTEENTH
ROOSEVELT WAY
100 BLOCK
11/23/21
4/15/19
14
15-17
19-21
23-25-27
29-31
33-35
37-9-41
43-45
47-49
51-3-5
57-59
61-63
65-7-9
71-73
75-77
79-81-3
85-87
259-61
263
251-3-5-7
245-7-9
18
24
26-8
9
52-54
MAY 9 1933
1925
1457
JUN 12 1925
NOV 17 1928
250

SAN FRANCISCO DEPARTMENT OF BUILDING INSPECTION
OFFICIAL COPY

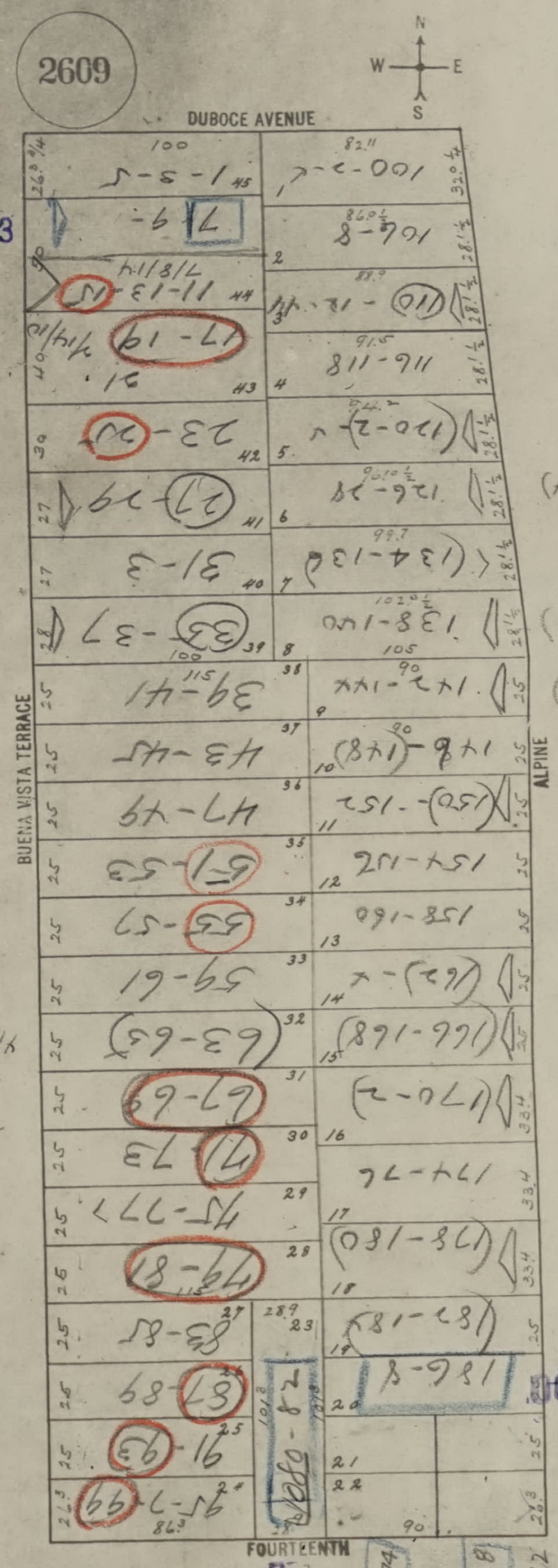
2609
N
W
E
S
DUBOCE AVENUE
BUENA VISTA TERRACE
ALPINE
FOURTEENTH

JUN 14 1923

OCT 2 1939

OCT 2 1939

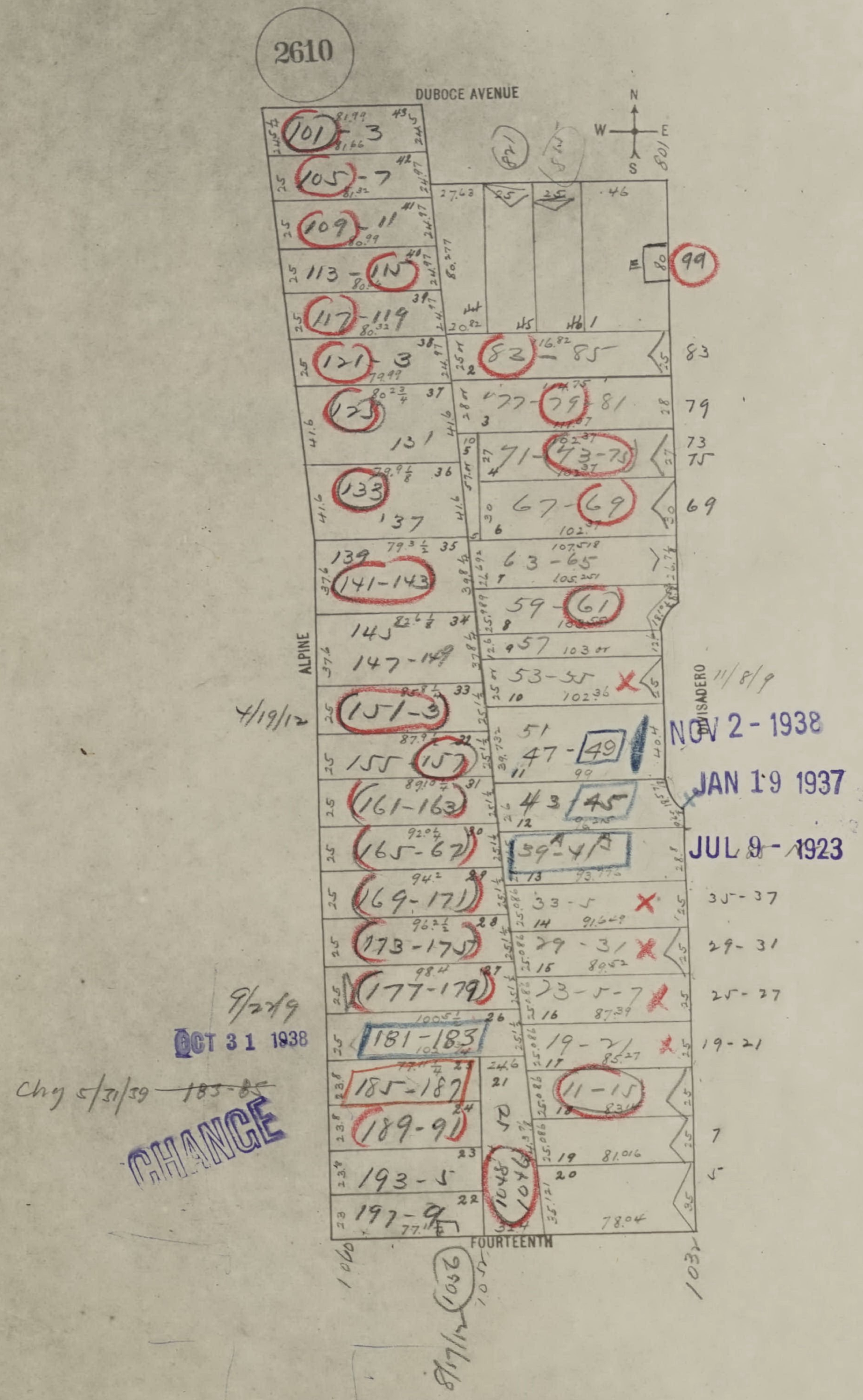
2610
DUBOCE AVENUE
N
W
E
S
ALPINE
DIVISADERO
FOURTEENTH
101-3
105-7
109-11
113-115
117-119
121-3
123
131
133
137
139
141-143
145
147-149
151-3
155 157
161-163
165-67
169-171
173-175
177-179
181-183
185-187
189-91
193-5
197-9
99
83-85
77-79-81
71-73-75
67-69
63-65
59-61
57
53-55
51
47-49
43 45
39-41
33-5
29-31
23-5-7
19-21
11-15
1048
1046
83
79
73
75
69
35-37
29-31
25-27
19-21
7
5
801
1060
1032
1036
1052

4/19/12

11/8/9

NOV 2 - 1938

JAN 19 1937

JUL 9 - 1923

9/27/9

OCT 31 1938

Chg 5/31/39 ~~185-85~~

CHANGE

8/17/16

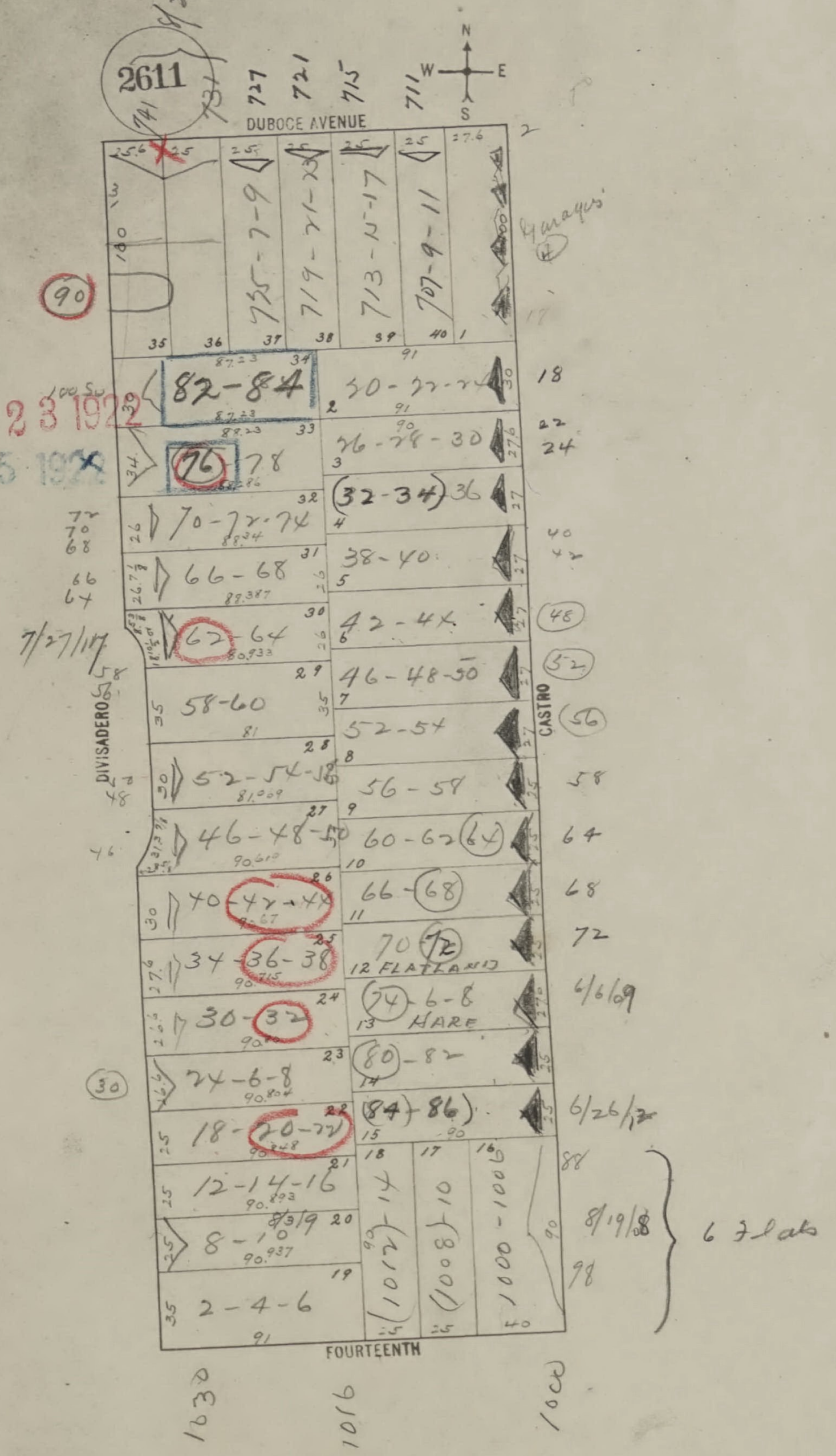
2611
N
W
E
S
DUBOCE AVENUE
741
731
727
721
715
711
725-7-9
719-21-23
713-15-17
707-9-11
Garages
90
82-84
76
78
70-72-74
66-68
62
64
58-60
52-54-56
46-48-50
40-42-44
34-36-38
30-32
24-6-8
18-20-22
12-14-16
8-10
2-4-6
30-32-34
26-28-30
32-34
36
38-40
42-44
46-48-50
52-54
56-58
60-62
64
66-68
70-72
12 FLATLAND
74-6-8
HARE
80-82
84-86
1012-14
1008-10
1000-1006
DIVISADERO
CASTRO
FOURTEENTH
7/27/17
6/6/69
6/26/72
8/19/08
6 flats
1030
1016
1006
18
22
24
40
42
48
52
56
58
64
68
72
88
98
30

NOV 23 1922

JUN 15 1928

BK 2612

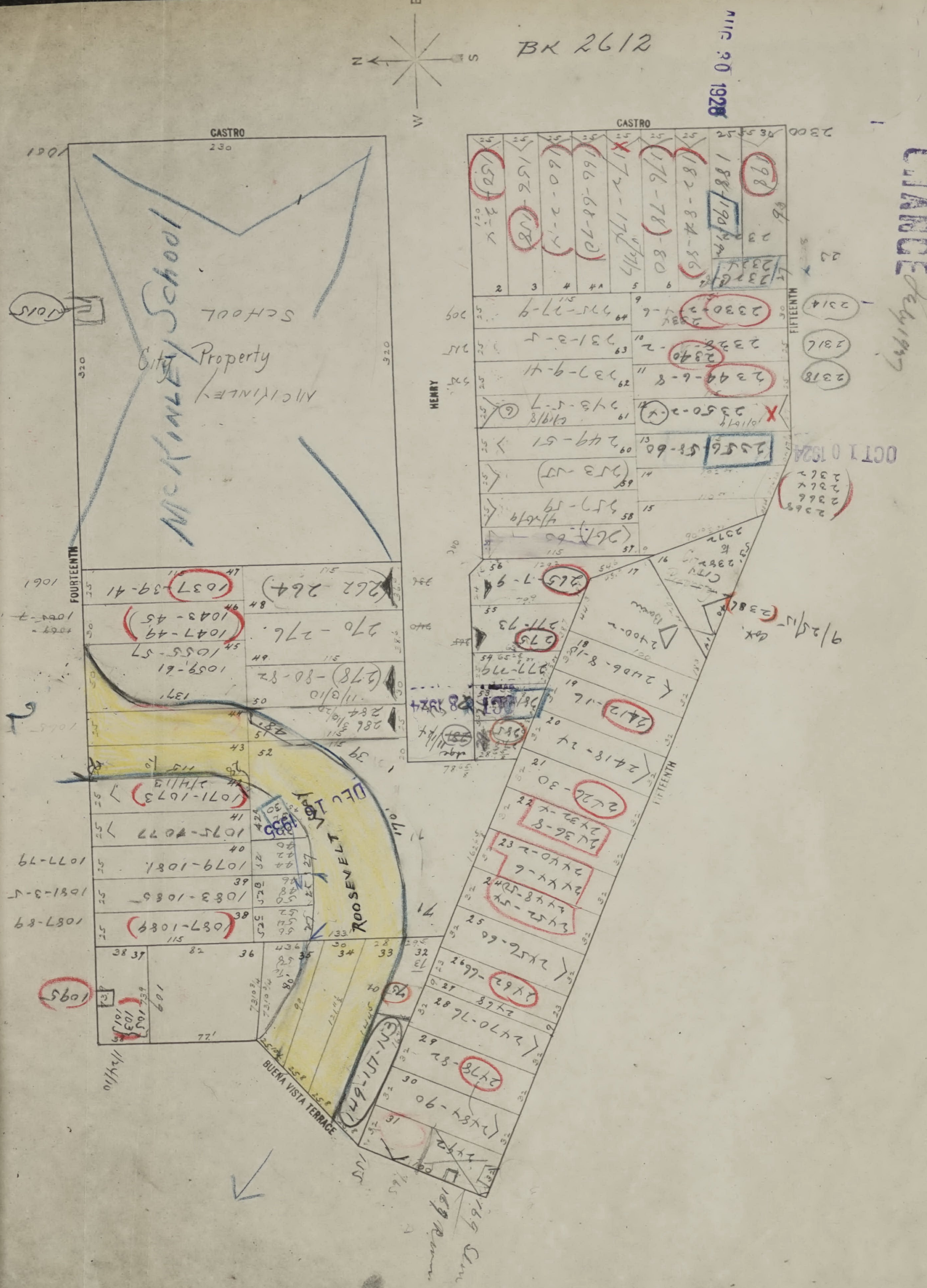
N
S
E
W
CASTRO
FOURTEENTH
FIFTEENTH
HENRY
ROOSEVELT WAY
BUENA VISTA TERRACE
McKinley School
City Property
SCHOOL
McKINLEY
AUG 30 1928
OCT 10 1924
CHANGE
July 1947

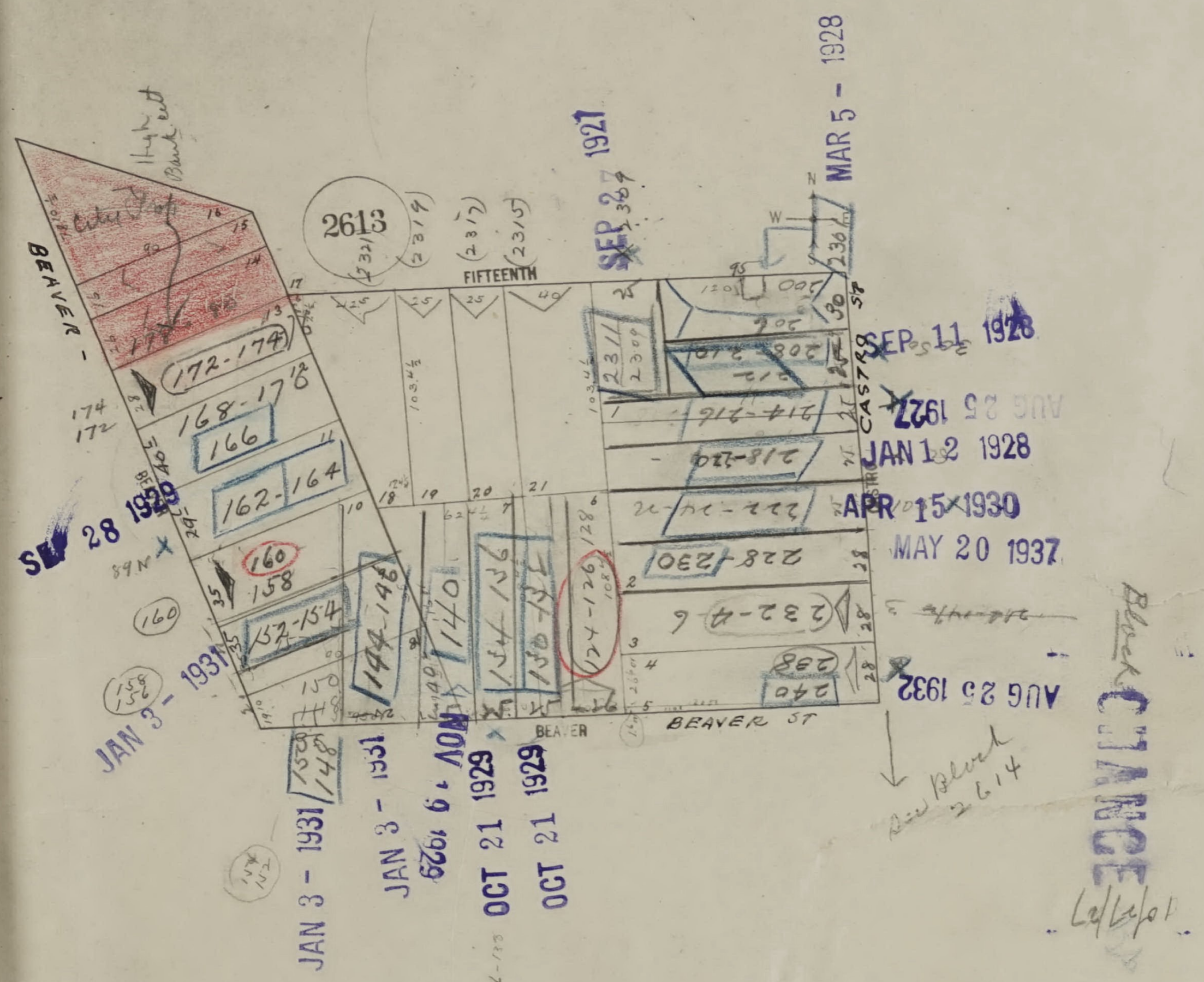
2613
FIFTEENTH
BEAVER
BEAVER ST
CASTRO ST
172-174
168-178
166
162-164
160
158
152-154
144-148
140
134-136
130-132
124-126
200
206
208-210
214-216
218-220
222-226
228-230
232-4-6
238
240
SEP 27 1927
MAR 5 - 1928
SEP 11 1928
AUG 25 1927
JAN 12 1928
APR 15 1930
MAY 20 1937
AUG 25 1932
SEP 28 1929
JAN 3 - 1931
JAN 3 - 1931
JAN 3 - 1931
NOV 6, 1929
OCT 21 1929
OCT 21 1929
CANCEL
See Block 2614

OFFICIAL COPY
SAN FRANCISCO
DBI
DEPARTMENT OF
BUILDING INSPECTION

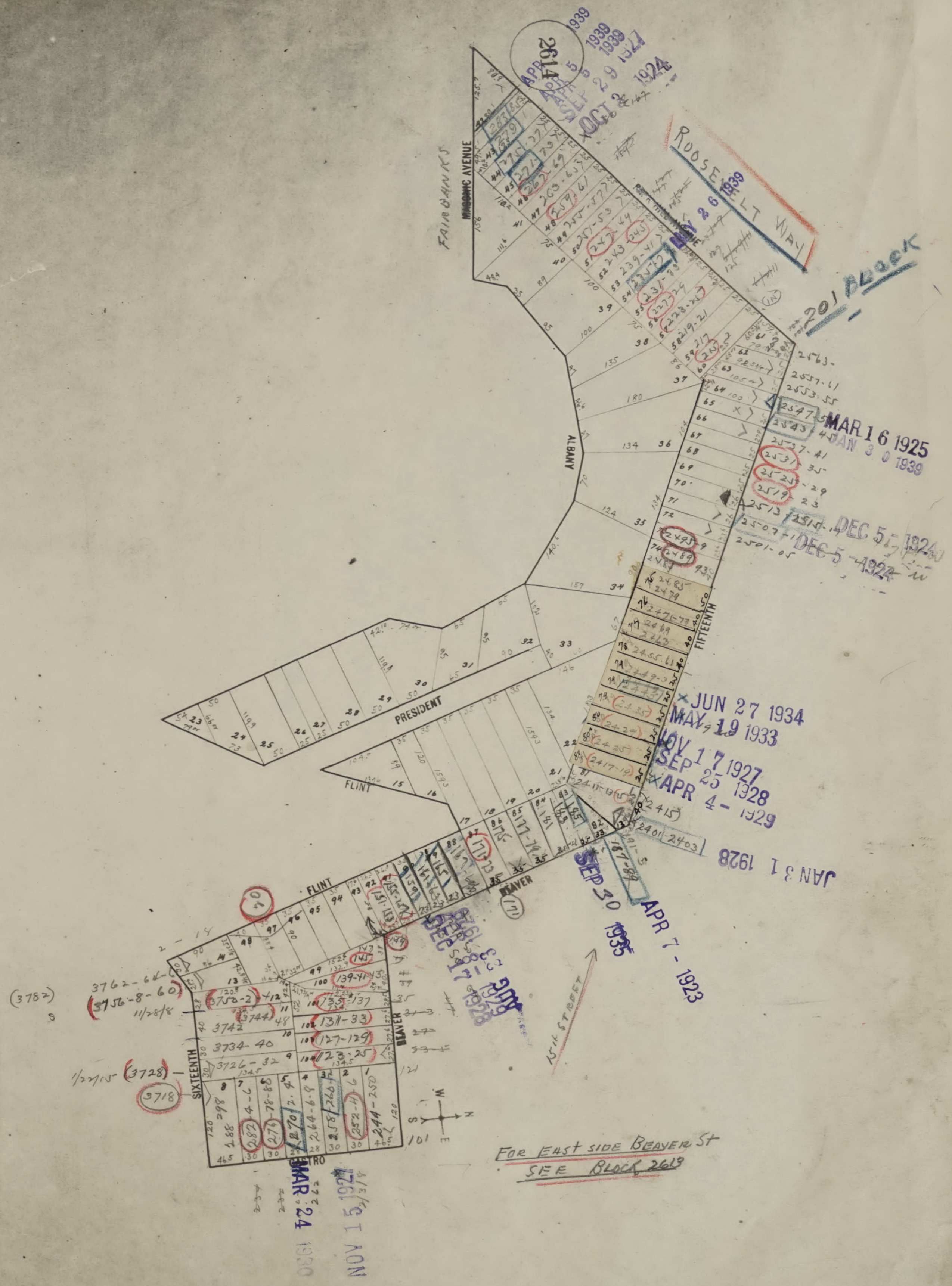
2614
APR 5 1939
JUL 29 1927
OCT 2 1924
ROOSEVELT WAY
MAY 26 1939
201 BLOCK
FAIRBANKS
MASONIC AVENUE
ALBANY
PRESIDENT
FLINT
BEAVER
FIFTEENTH
SIXTEENTH
CASTRO
MAR 16 1925
JAN 30 1939
DEC 5 1924
JUN 27 1934
MAY 19 1933
NOV 17 1927
SEP 25 1928
APR 4 1929
JAN 31 1928
SEP 30 1935
APR 7 - 1923
MAR 24 1930
NOV 15 1928
15th STREET

For East side Beaver St
SEE Block 2619

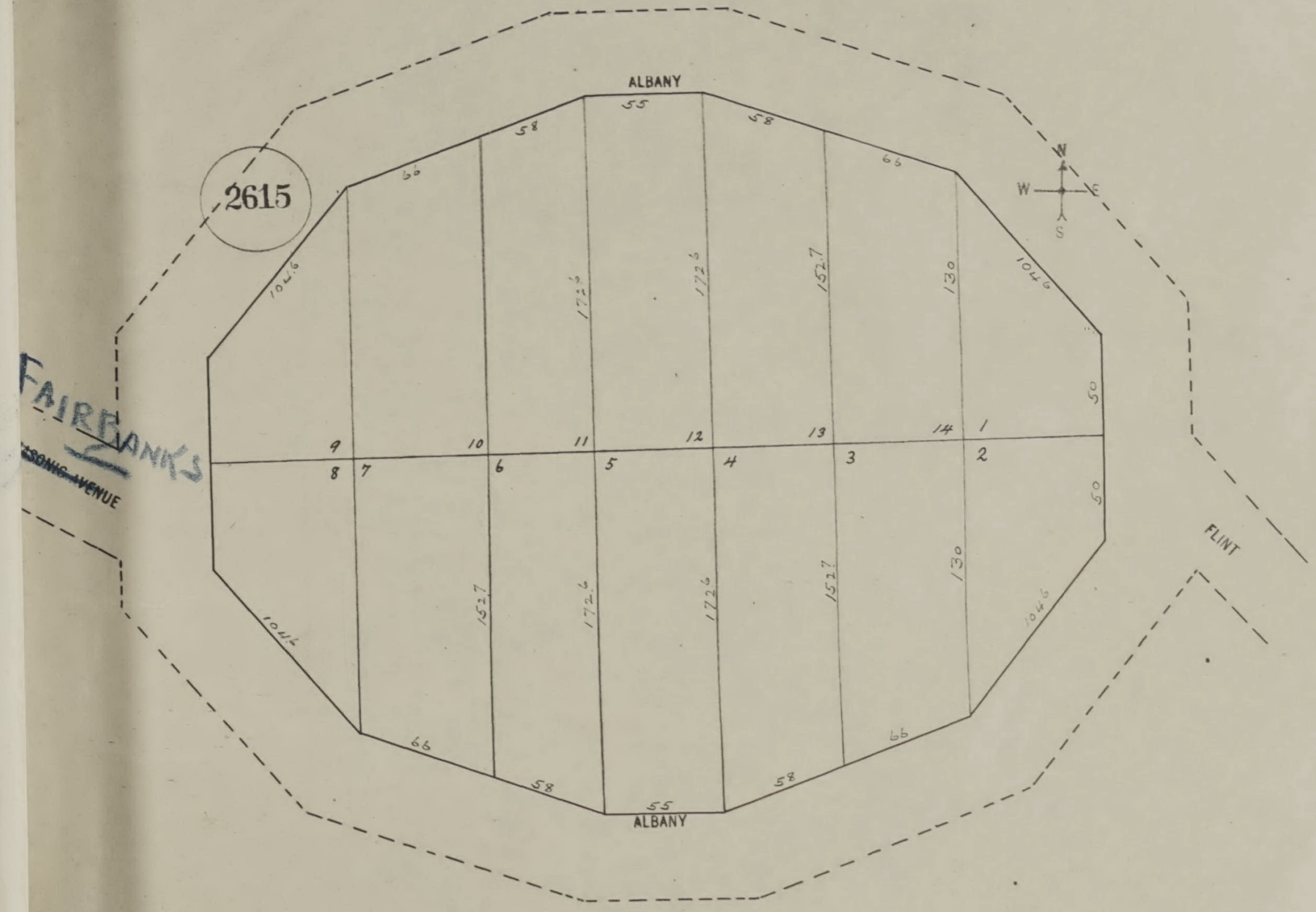
2615
ALBANY
ALBANY
FAIRBANKS
~~MASONIC AVENUE~~
FLINT
N
W
E
S
55
58
66
104.6
172.6
152.7
130
50
9
10
11
12
13
14
1
8
7
6
5
4
3
2

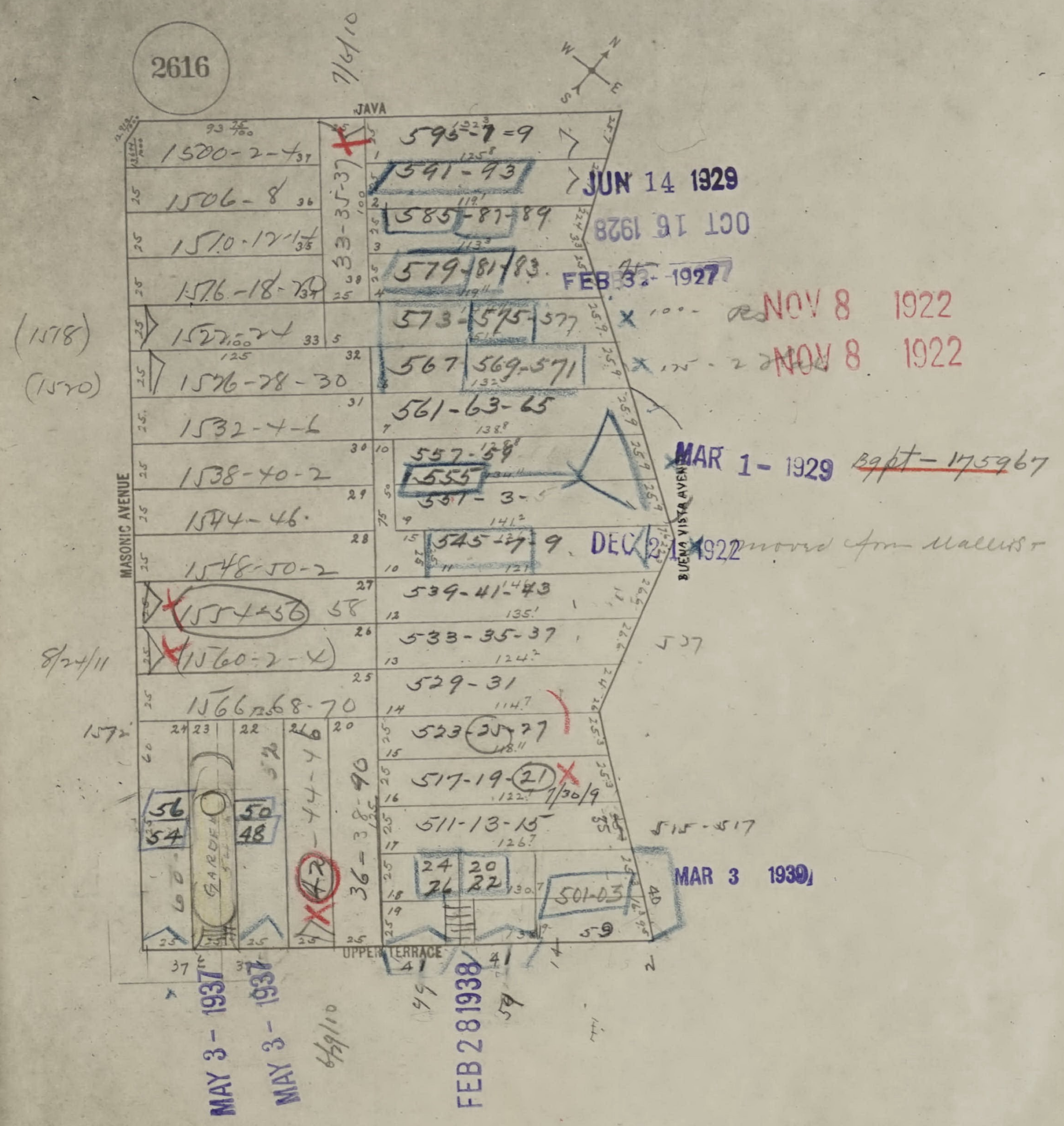
2616
7/6/10
JAVA
MASONIC AVENUE
BUENA VISTA AVENUE
UPPER TERRACE
1500-2-4
1506-8
1510-12-14
1516-18-20
1522-24
1526-28-30
1532-4-6
1538-40-2
1544-46
1548-50-2
1554-56 58
1560-2-4
1566-68-70
(1518)
(1520)
8/24/11
1572
33-35-37
595-7-9
591-93
585-87-89
579-81-83
573-575-577
567 569-571
561-63-65
557-59
555
551-3-5
545-47-9
539-41-43
533-35-37
529-31
523-25-27
517-19-21
7/30/9
511-13-15
515-517
507
24 26
20 22
501-03
56 54
50 48
52
44-46
42
36-38-40
GARDEN
6/9/10
JUN 14 1929
OCT 16 1928
FEB 3 - 1927
NOV 8 1922
NOV 8 1922
MAR 1 - 1929 ~~Bapt - 175967~~
DEC 2 1922 moved from Mallist
MAR 3 1930
MAY 3 - 1937
MAY 3 - 1937
FEB 28 1938

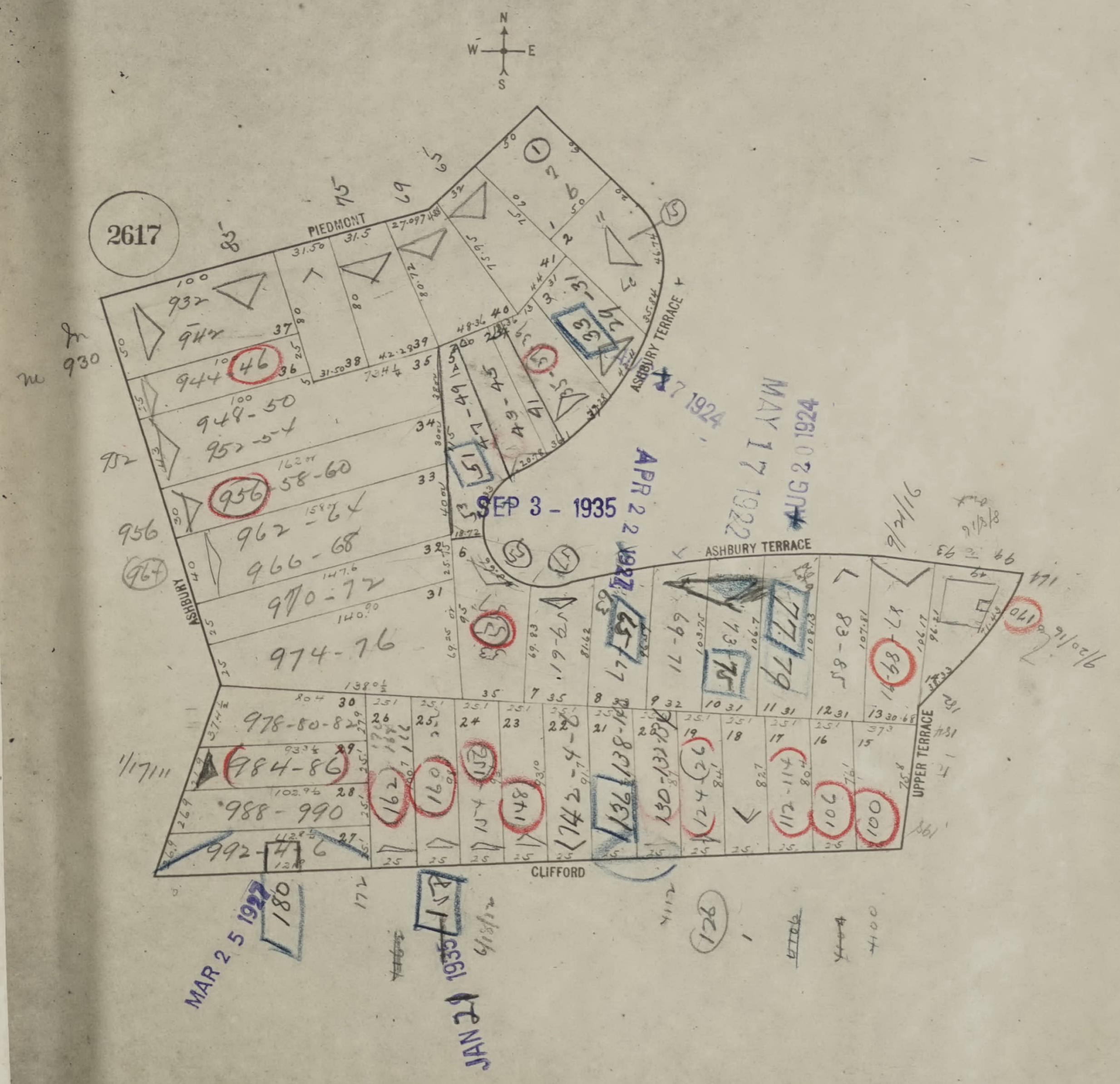
N
W
E
S
2617
PIEDMONT
ASHBURY TERRACE
ASHBURY TERRACE
ASHBURY
CLIFFORD
UPPER TERRACE
930
932
942
944
46
948-50
952-54
956
958-60
962-64
966-68
970-72
974-76
978-80-82
984-86
988-990
992-4-6
180
162
160
152
148
142-4-6
136
138-140
130-132
124
112-114
106
100
33
51
47-49
43-45
41
35
55
57-61
63-67
69-71
73
75
77-79
83-85
87-91
SEP 3 - 1935
APR 22 1927
MAY 17 1922
AUG 20 1924
7 1924
MAR 25 1922
JAN 21 1935
9/2/16
1/17/11

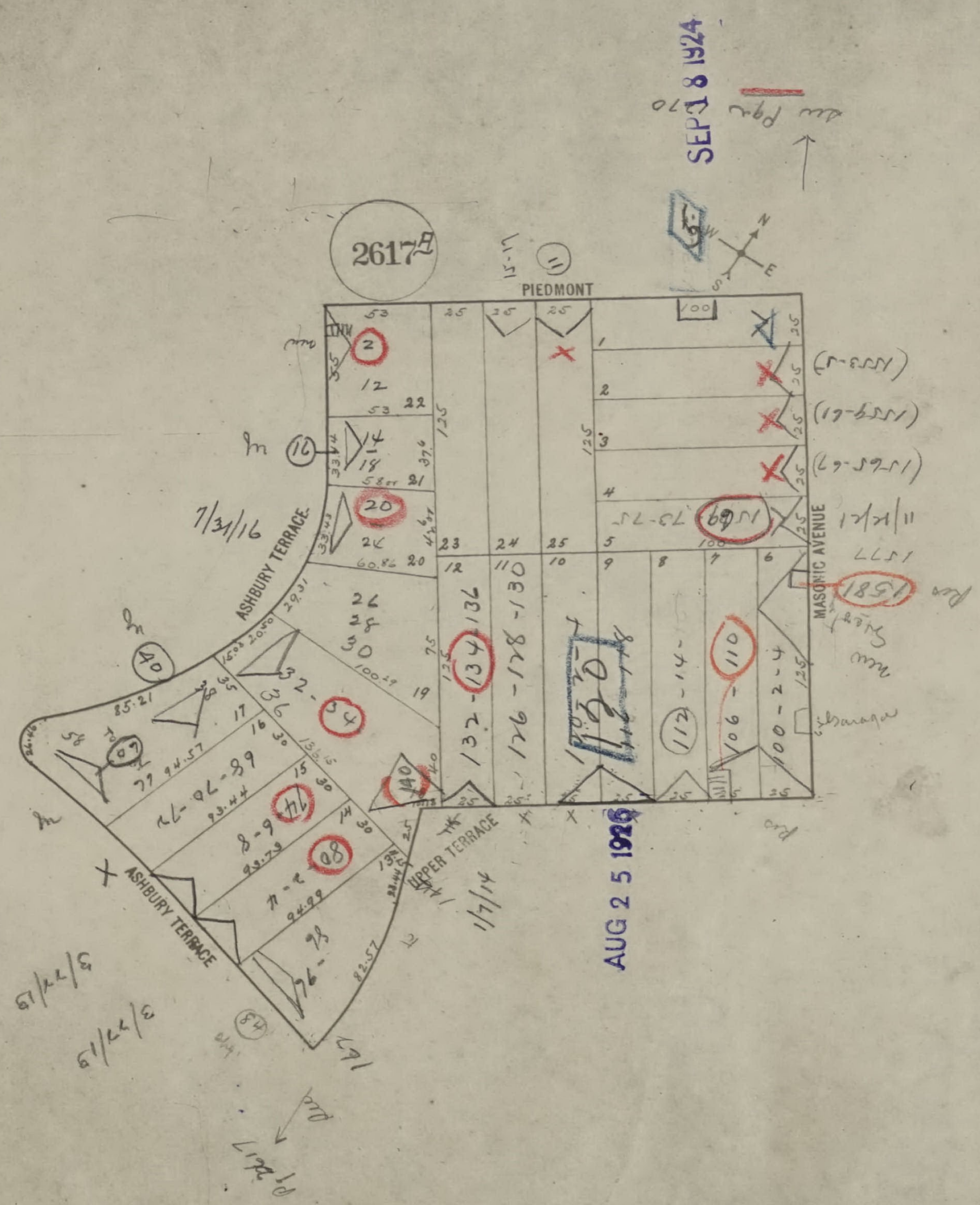
2617
PIEDMONT
MASONIC AVENUE
ASHBURY TERRACE
UPPER TERRACE
ASHBURY TERRACE
SEP 18 1924
AUG 25 1926
7/31/16
1/7/14
3/22/19
3/22/19

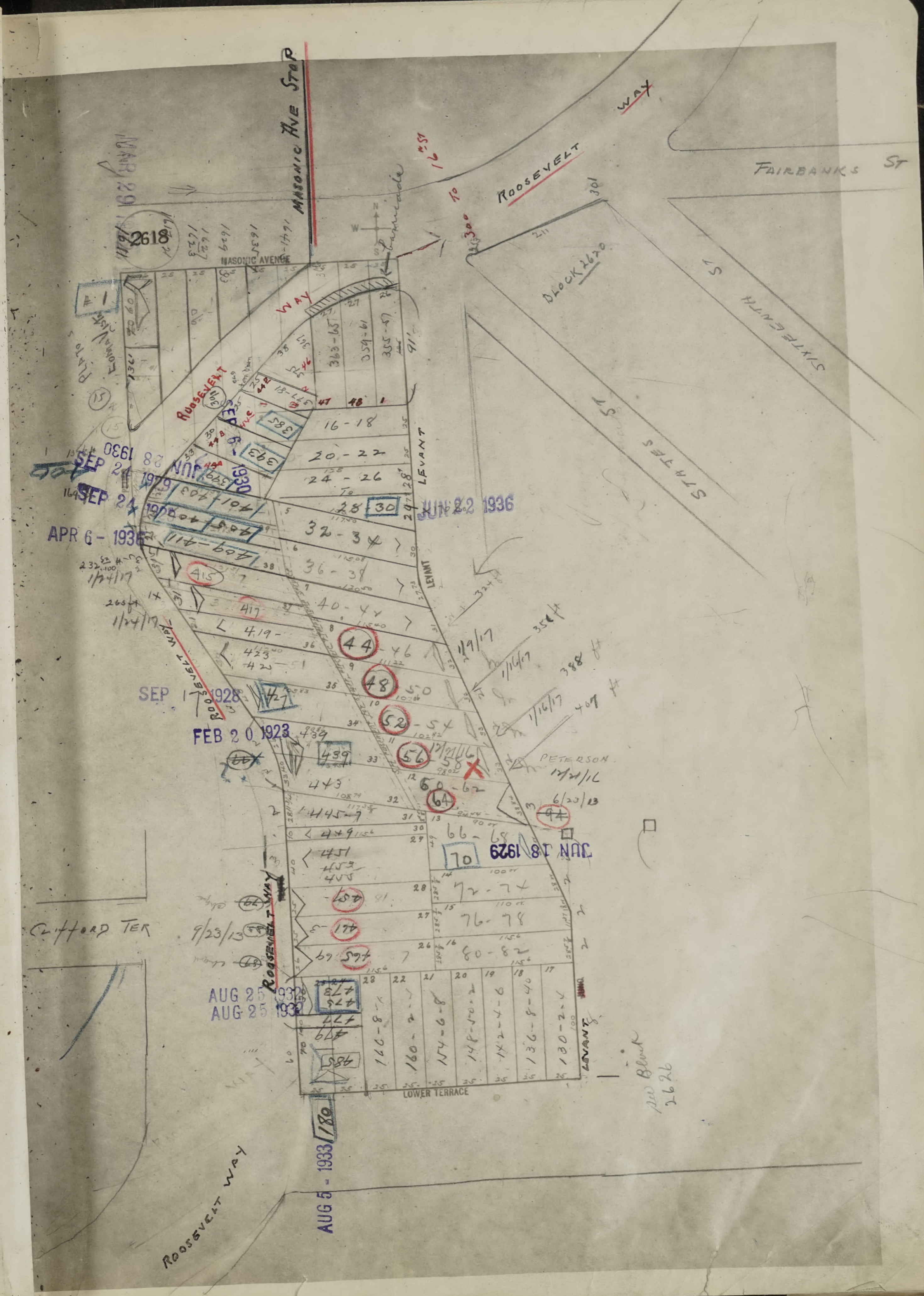
2618
MASONIC AVENUE
MASONIC AVE STEP
ROOSEVELT WAY
ROOSEVELT TO 16TH ST
FAIRBANKS ST
SIXTEENTH ST
STATES ST
BLOCK 2620
LEVANT
CLIFFORD TER
LOWER TERRACE
SEP 24 1929
JUN 28 1930
APR 6 - 1936
JUN 22 1936
SEP 17 1928
FEB 20 1923
JUN 18 1929
AUG 25 1933
AUG 5 - 1933
16-18
20-22
24-26
28 30
32-34
36-38
40-44
44-46
48-50
52-54
56-58
60-62
64
66-68
70
72-74
76-78
80-82
385
393
399
401-403
405-407
409-411
415
417
419
423
427
439
443
445-7
449
451
455
457
471
475
477
479
485
PETERSON 12/21/16
1/24/17
1/9/17
1/16/17
6/20/23
9/23/13
166-8
160-2
154-6
148-50
142-4
136-8-40
130-2
Blk 2622
180

OFFICIAL COPY
SAN FRANCISCO
DBI
DEPARTMENT OF
BUILDING INSPECTION

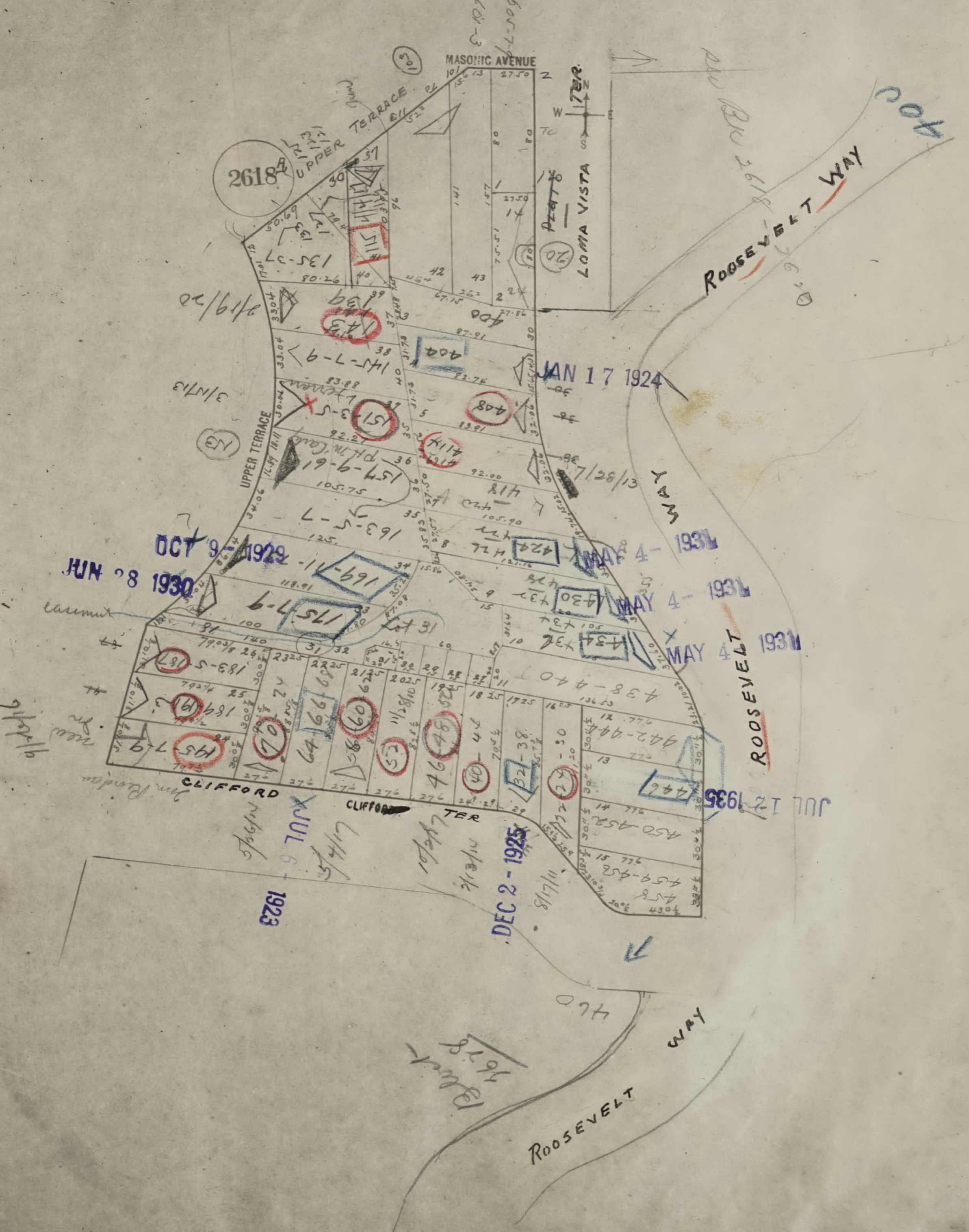
MASONIC AVENUE
UPPER TERRACE
2618
LOMA VISTA TER
ROOSEVELT WAY
CLIFFORD TER
JAN 17 1924
OCT 9 1929
JUN 28 1930
MAY 4 1931
MAY 4 1931
MAY 4 1931
JUL 17 1935
JUL 5 1923
DEC 2 1925
N
S
E
W

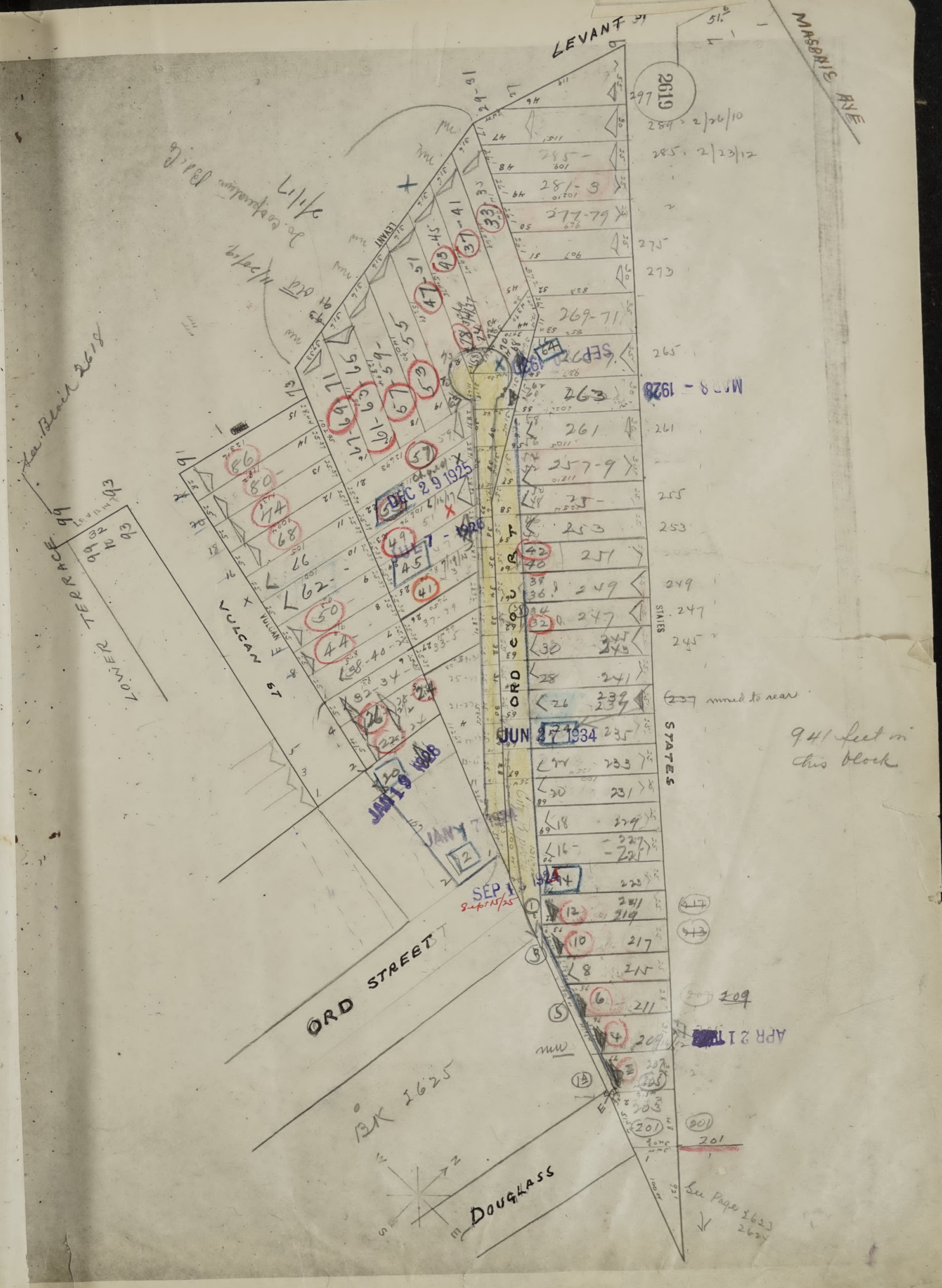
2619
LEVANT ST
MASONIC AVE
VULCAN ST
LOWER TERRACE
ORD COURT
ORD STREET
DOUGLASS
STATES
BK 1625
See Block 2618
See Page 1623 2624
941 feet in this block
237 moved to rear
DEC 29 1925
JUL 7 - 1926
MAR 8 - 1928
JUN 27 1934
JAN 19 1928
JAN 7
SEP 1 1925
APR 21
285 - 2/26/10
285 - 2/23/12
297
285
281-3
277-79
275
273
269-71
265
263
261
257-9
255
253
251
249
247
245
241
239
235
233
231
229
227
225
221
219
217
215
211
209
205
203
201
33
37
43
47
51
53
57
61
65
67
69
71
73
56
80
74
68
76
62
50
44
45
49
41
42
40
36
32
30
28
26
24
22
20
18
16
14
12
10
8
6
4
2

OFFICIAL COPY
SAN FRANCISCO DBI
DEPARTMENT OF BUILDING INSPECTION

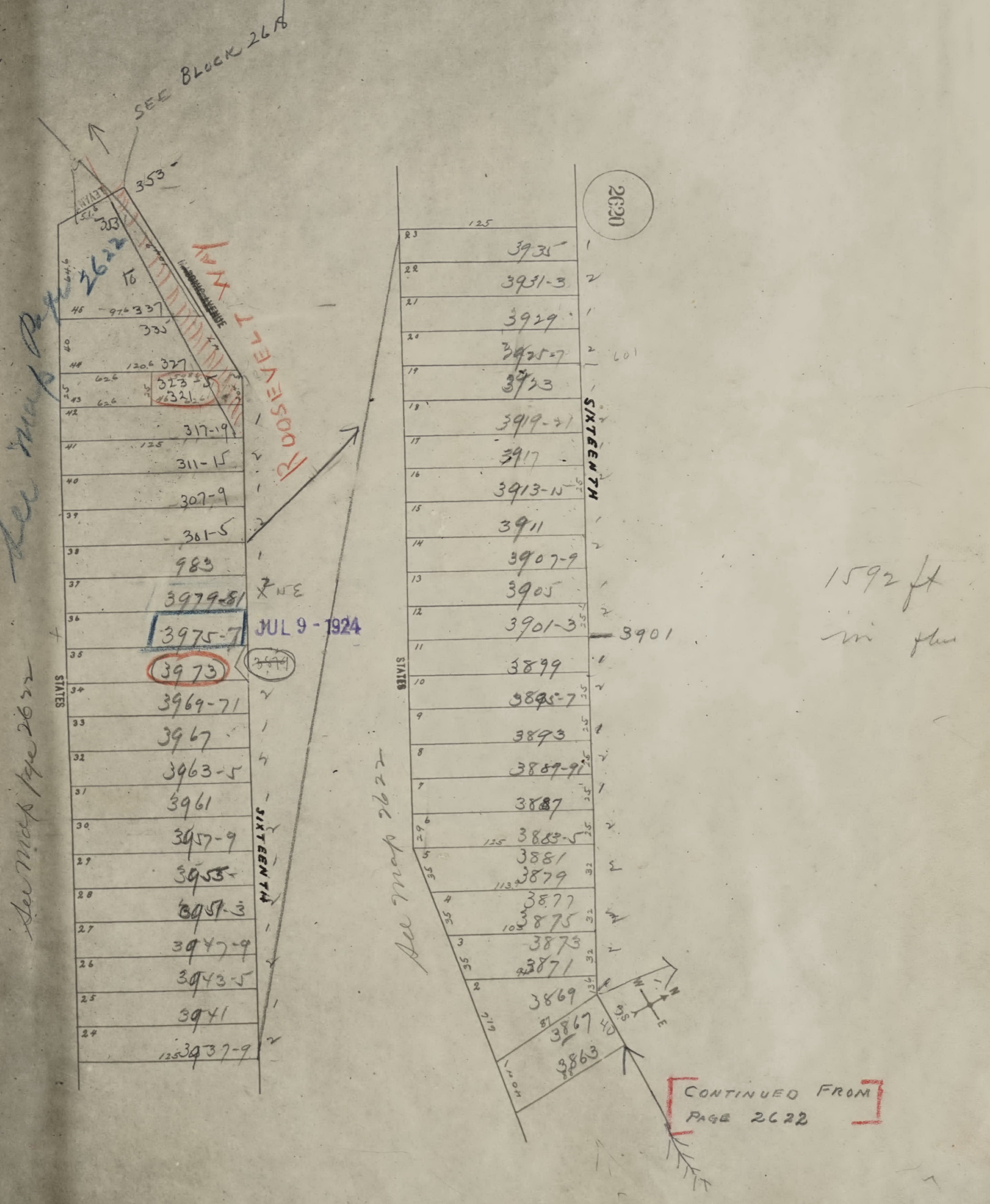
SEE BLOCK 2618
353
353
See map Page 2622
ROOSEVELT WAY
337
335
327
323-5
321
317-19
311-15
307-9
301-5
983
3979-81
3975-7
JUL 9 - 1924
3973
3969-71
3967
3963-5
3961
3957-9
3955
3951-3
3947-9
3943-5
3941
3937-9
STATES
SIXTEENTH
See map Page 2622
3935
3931-3
3929
3925-7
3923
3919-21
3917
3913-15
3911
3907-9
3905
3901-3
3901
3899
3895-7
3893
3889-91
3887
3883-5
3881
3879
3877
3875
3873
3871
3869
3867
3863
STATES
SIXTEENTH
See map 2622
N
S
E
W

1592 ft
in the

CONTINUED FROM
PAGE 2622

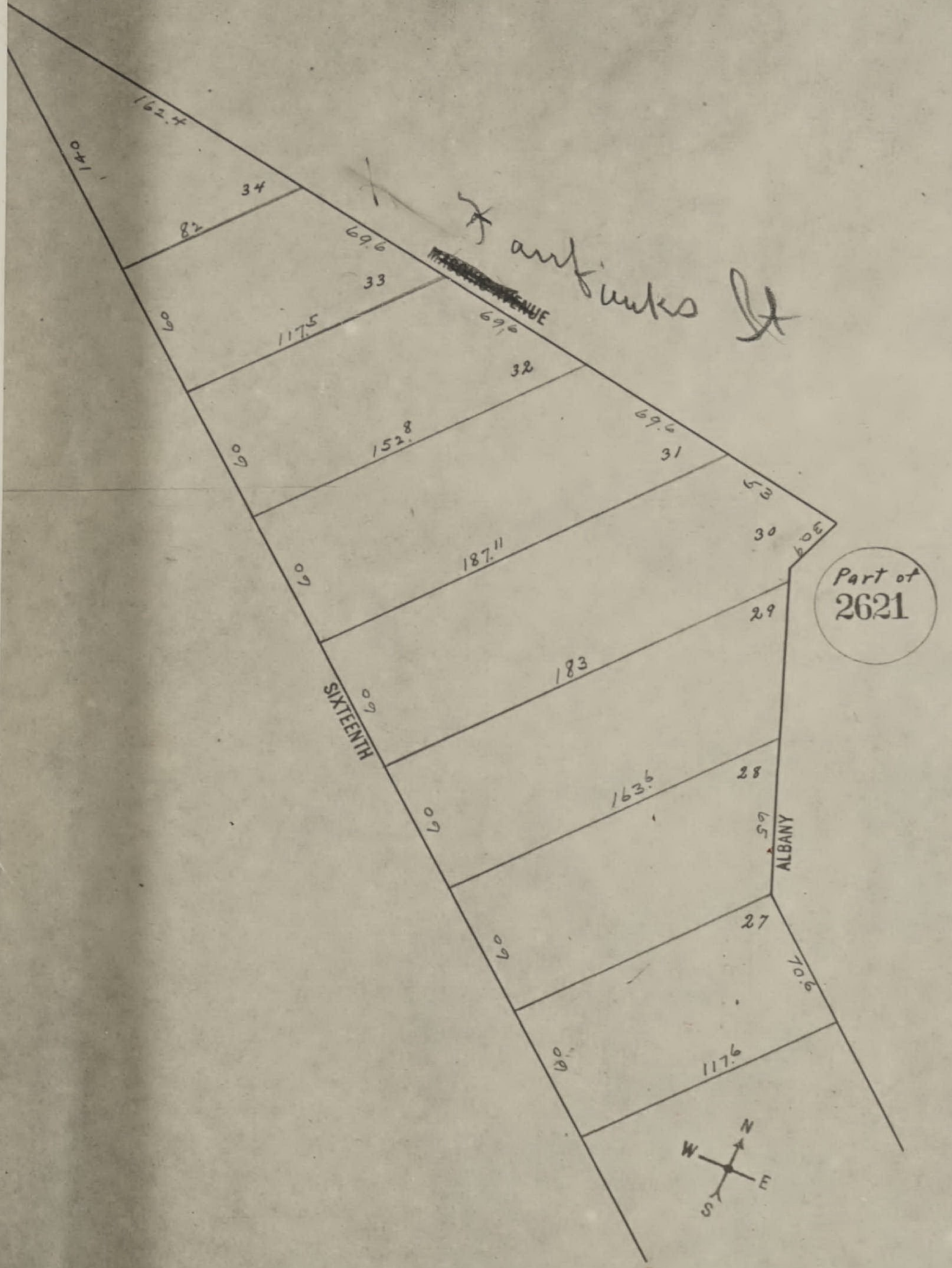
162.4
140
34
82
69.6
33
117.5
~~AVENUE~~
Fairbanks St
69.6
32
60
152.8
69.6
31
53
30
30.4
187.11
60
Part of
2621
29
183
SIXTEENTH
60
28
163.6
60
65
ALBANY
27
60
70.6
117.6
60
N
W
E
S

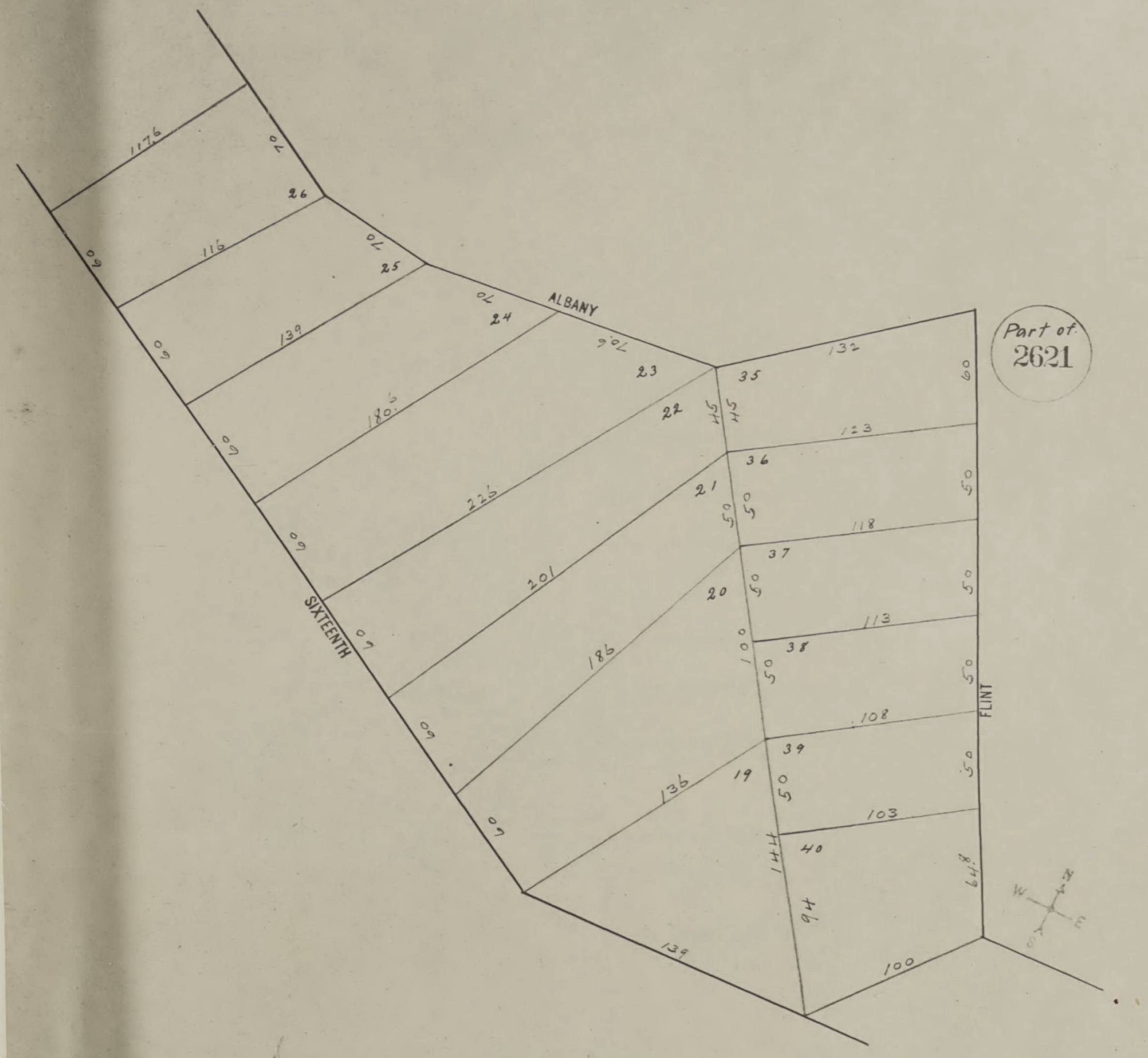
Part of
2621
ALBANY
SIXTEENTH
FLINT
19
20
21
22
23
24
25
26
35
36
37
38
39
40
117.6
116
139
180.6
226
201
186
136
139
132
123
118
113
108
103
100
70
70
70
70.6
60
60
60
60
60
60
60
45
45
50
50
50
50
50
50
50
50
50
100
144
94
60
64.8
W
N
E
S

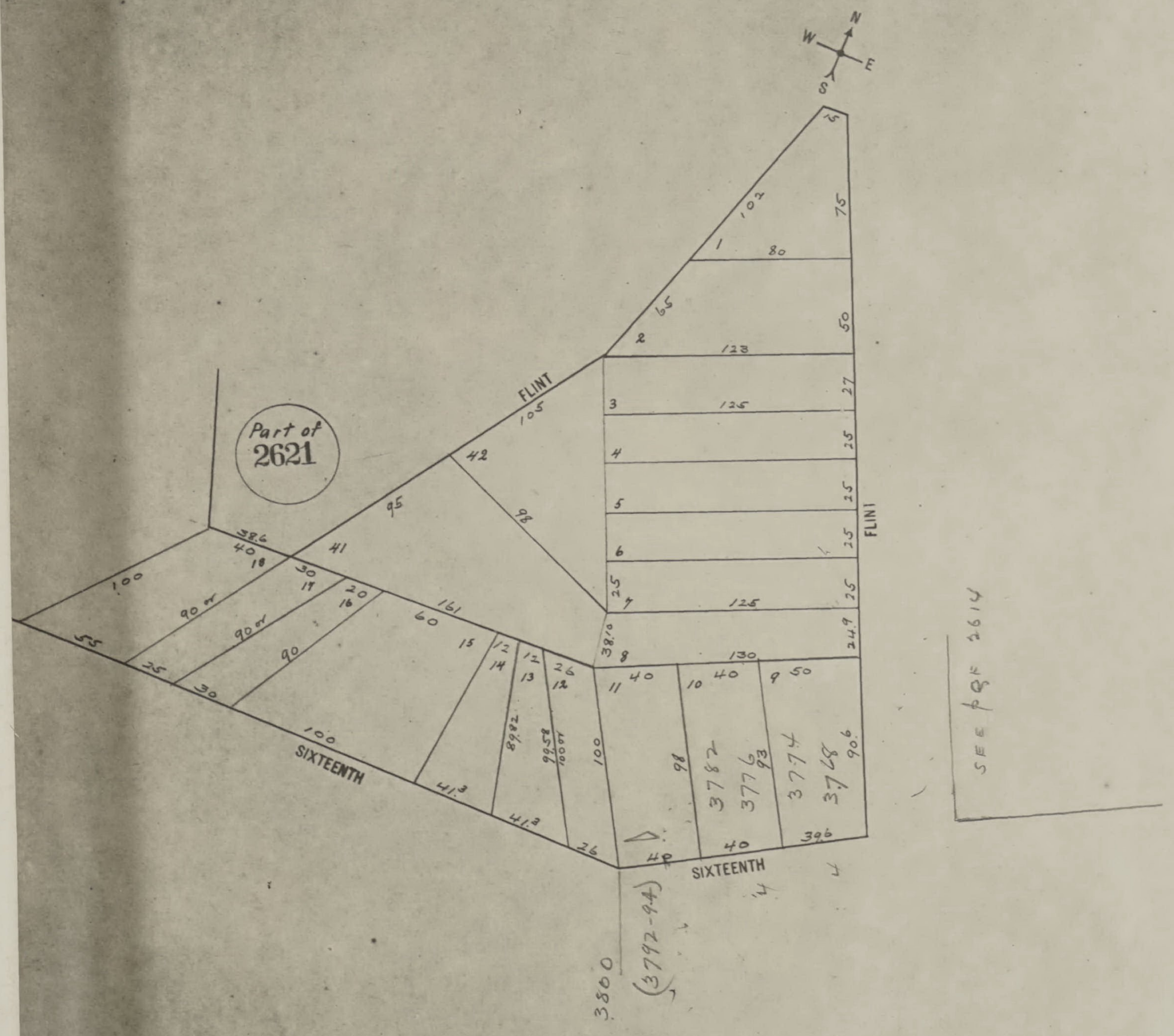
N
W
E
S
Part of
2621
FLINT
FLINT
SIXTEENTH
SIXTEENTH
1
2
3
4
5
6
7
8
9
10
11
12
13
14
15
16
17
18
41
42
102
80
75
65
50
123
125
125
125
27
25
25
25
25
24.9
130
105
95
98
38.6
40
30
20
161
60
100
90 or
90 or
90
55
25
30
100
41.3
41.3
26
89.82
99.58
100 or
100
98
93
90.6
40
40
40
50
39.6
38.10
3782
3776
3774
3768
3800
(3792-94)
SEE 2614

SAN FRANCISCO DEPARTMENT OF BUILDING INSPECTION
OFFICIAL COPY

SEE PAGE 2620 FOR BAL OF BLOCK

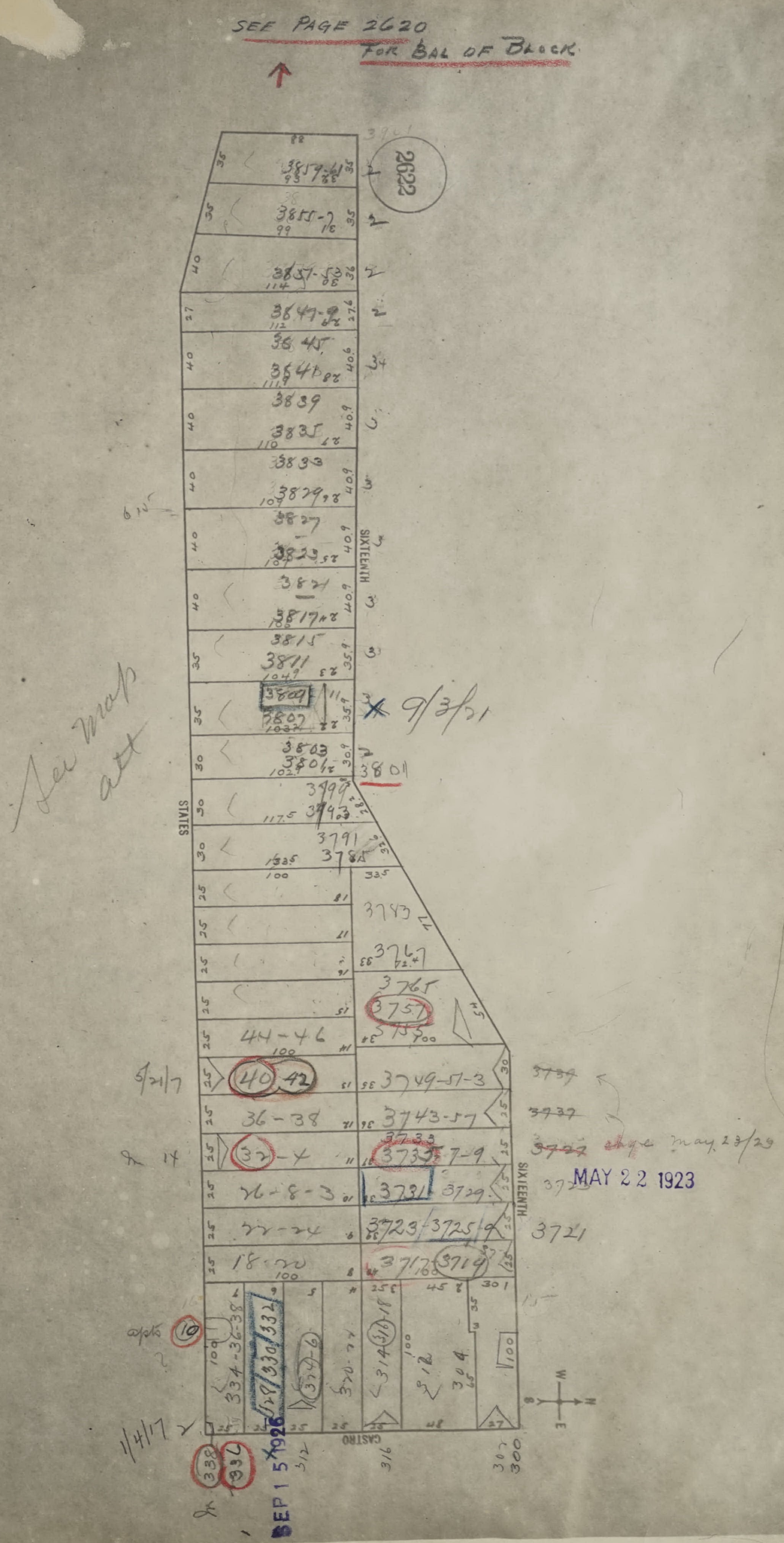
2622
SIXTEENTH
STATES
CASTRO
3857-61
3855-7
3851-53
3847-9
3845
3841
3839
3835
3833
3829
3827
3823
3821
3817
3815
3811
3809
3807
3803
3801
3799
3793
3791
3789
3783
3767
3765
3757
3755
44-46
40
42
3749-51-3
36-38
3743-57
32-4
3733
3735-7-9
26-8-3
3731
3729
22-24
3723
3725
18-20
3717
3719
334-36-38
328/330/332
324-6
320-22
314/316/18
312
304
300
302
312
316
338
336
3801
3739
3737
3727
3721
W
S
N
E

See map att

9/3/21

5/21/7

chge may 23/29

MAY 22 1923

apts 10

1/4/17

SEP 15 1926

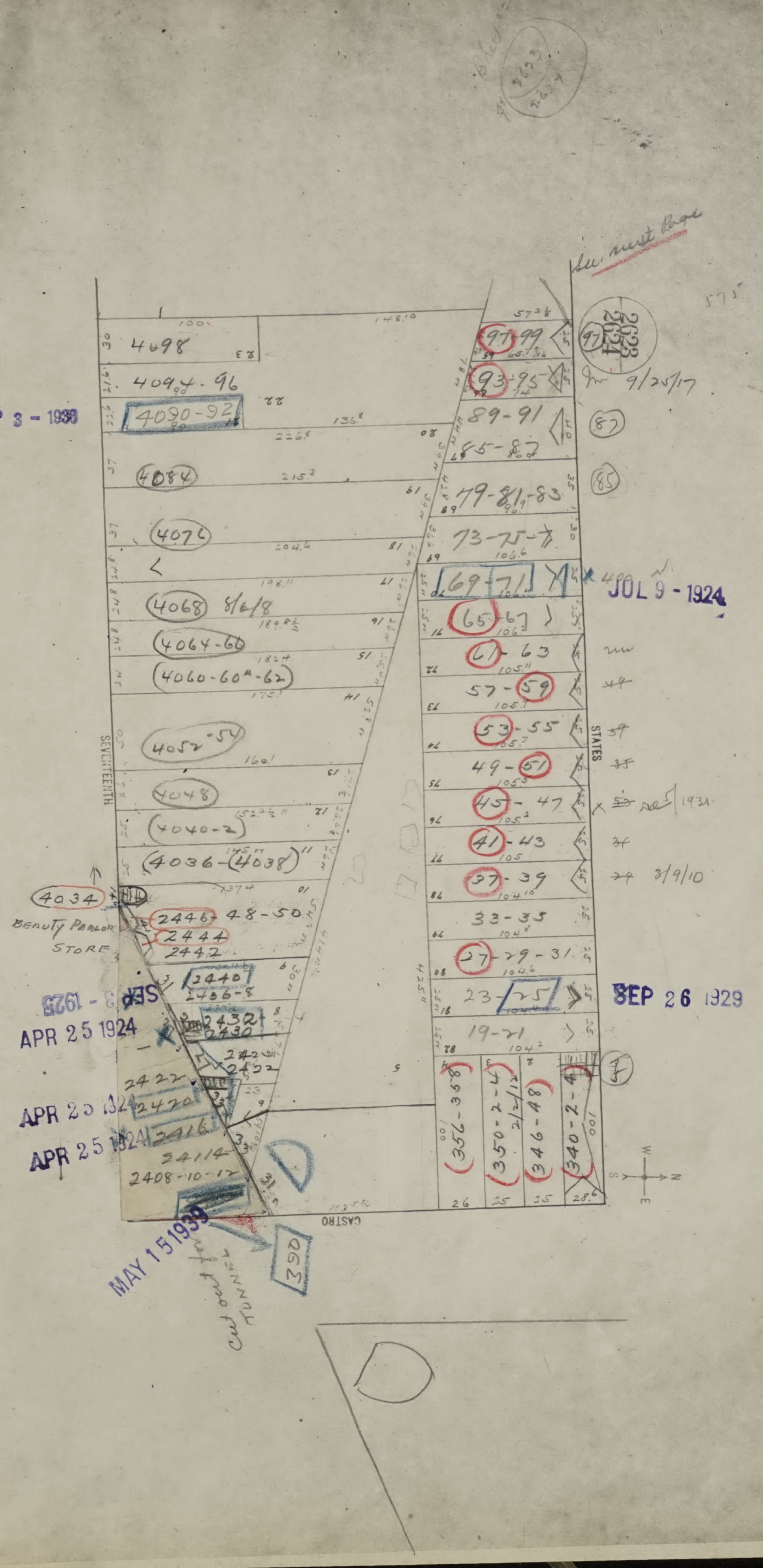
See next page
2623
SEVENTEENTH
STATES
CASTRO
4098
4094-96
4090-92
SEP 3 - 1930
4084
4076
4068 8/6/8
4064-66
4060-60A-62
4052-54
4048
4040-2
4036-4038
4034
Beauty Parlor
Store
2446 48-50
2444
2442
2440
2436-8
2432
2430
2422
2420
2416
2414
2408-10-12
APR 25 1924
APR 25 1924
APR 25 1924
MAY 15 1939
350
Cut out for Tunnel
97-99
93-95
9/25/17
89-91
87
85-87
85
79-81-83
73-75-7
69-71
JUL 9 - 1924
65-67
61-63
57-59
53-55
49-51
45-47
1931
41-43
37-39
3/9/10
33-35
27-29-31
23-25
SEP 26 1929
19-21
352-358
350-2-4
346-48
340-2-4
D
D

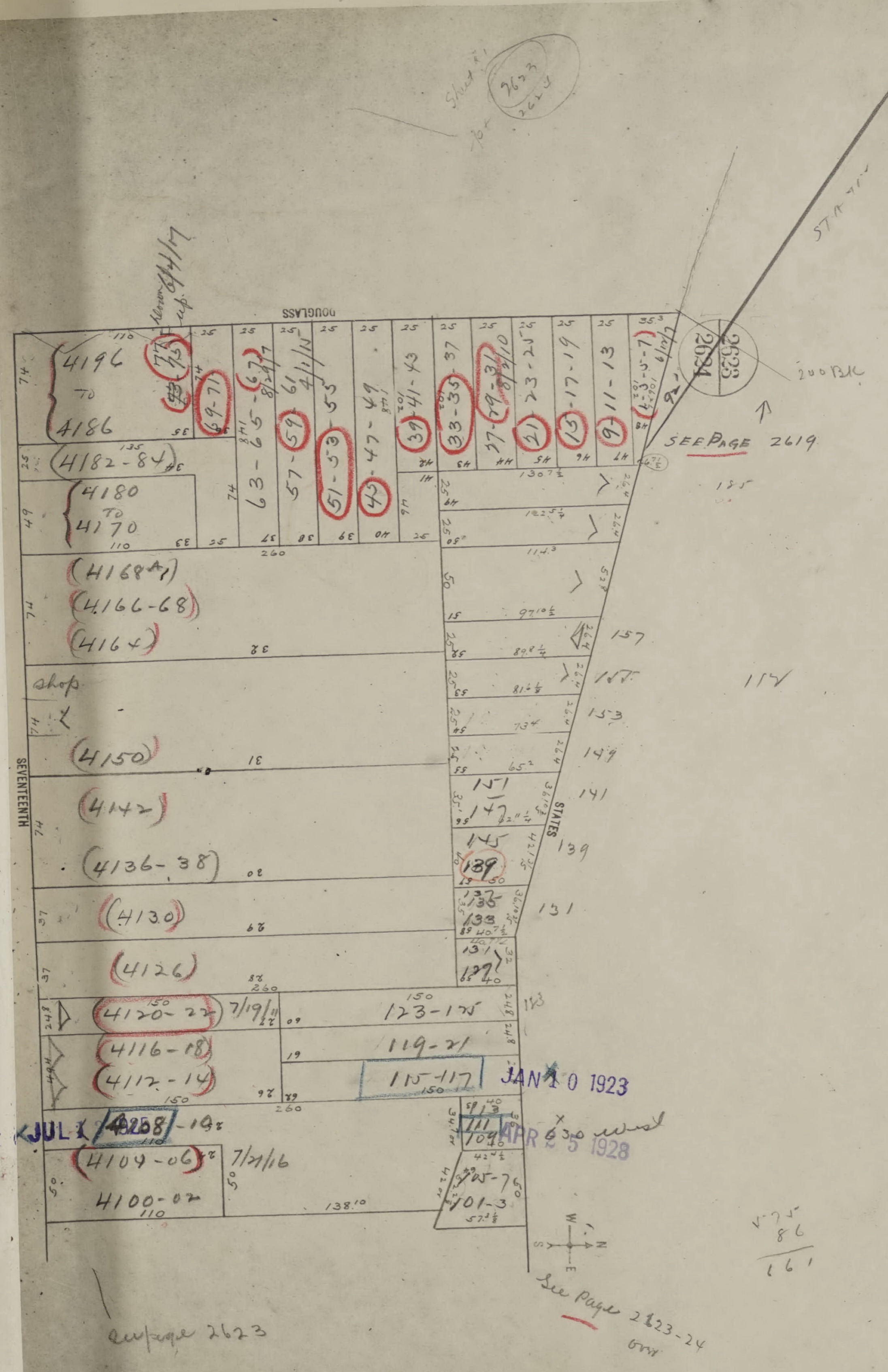
DOUGLASS
SEVENTEENTH
STATES
2623
2624
SEE PAGE 2619
200 BK
4196
TO
4186
(4182-84)
4180
TO
4170
(4168A)
(4166-68)
(4164)
shop
(4150)
(4142)
(4136-38)
(4130)
(4126)
(4120-22) 7/19/11
(4116-18)
(4112-14)
4108-10
(4104-06) 7/21/16
4100-02
77-75
69-71
63-65-67
57-59-61 4/1/15
51-53-55
43-47-49
39-41-43
33-35-37
27-29-31 8/2/10
21-23-25
15-17-19
9-11-13
1-3-5-7
123-125
119-21
115-117
111
109
105-7
101-3
157
155
153
149
147
145
141
139
135
133
131
127
JAN 10 1923
APR 25 1928
JUL 1
See page 2623
See Page 2623-24
W
S
N
E

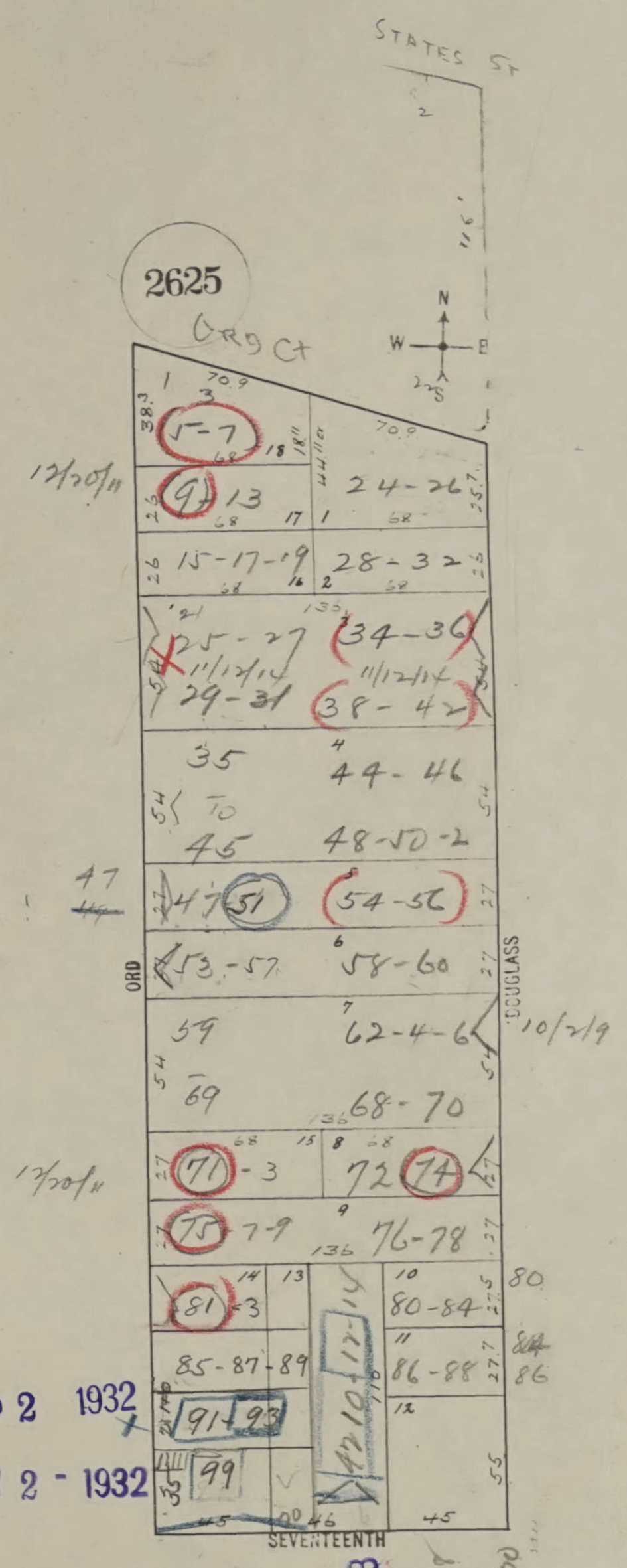
2625
STATES ST
ORD CT
ORD
DOUGLASS
SEVENTEENTH
N
W
E
S
116'
1-7
9 13
24-26
15-17-19
28-32
25-27
29-31
34-36
38-42
11/12/14
35
44-46
45
48-50-2
47
51
54-56
53-57
58-60
59
62-4-6
69
68-70
71-3
72 74
75-7-9
76-78
81-3
80-84
85-87-89
86-88
91-93
99
4210-14
12/20/11
12/20/11
10/2/19
80
86
4300

SEP 2 1932

MAR 2 - 1932

AUG 27 1923

SAN FRANCISCO
DBI
DEPARTMENT OF
BUILDING INSPECTION
OFFICIAL COPY

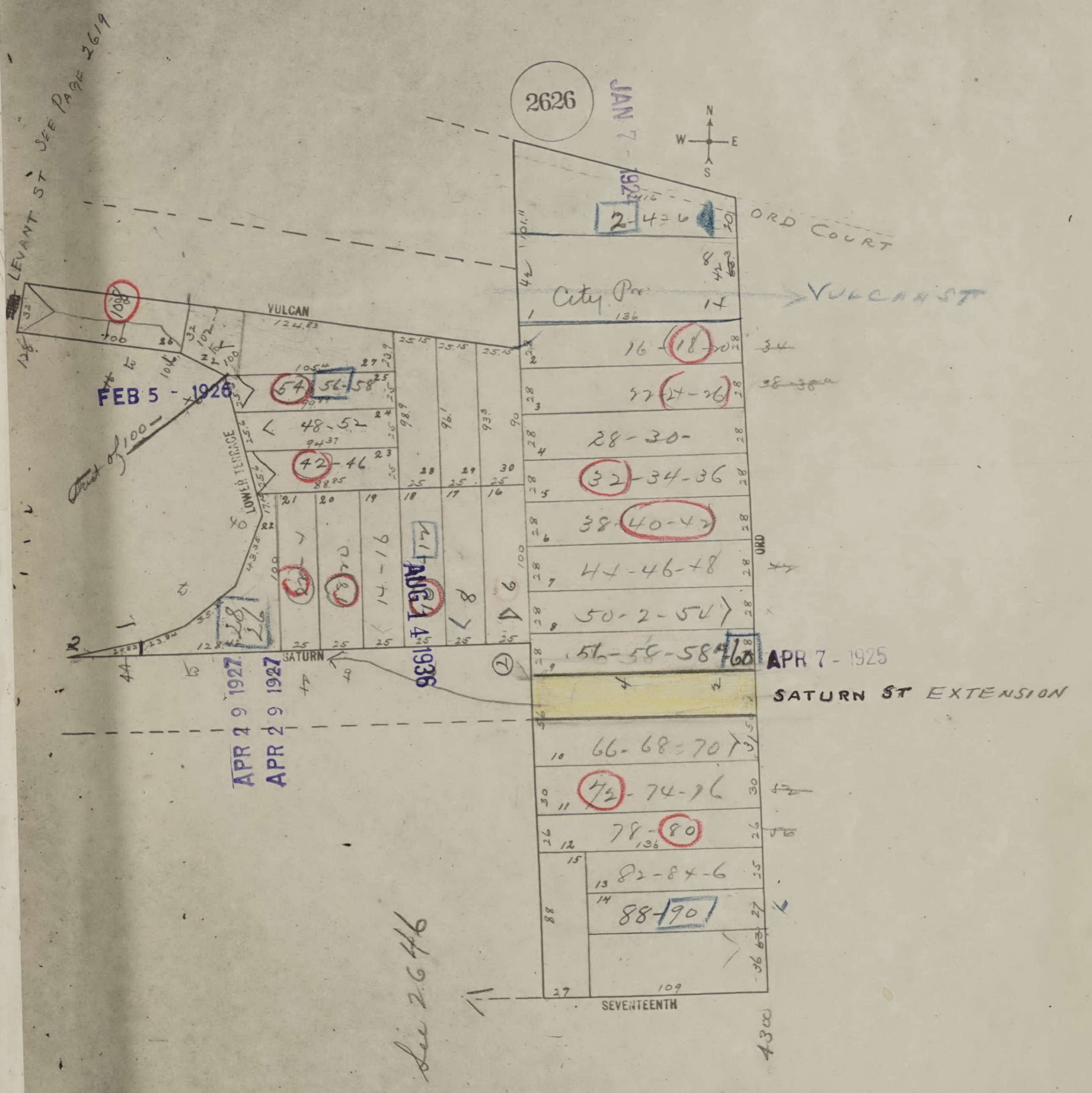
2626
N
W
E
S
LEVANT ST SEE PAGE 2619
ORD COURT
VULCAN
VULCAN ST
City Prop
LOWER TERRACE
SATURN
SATURN ST EXTENSION
SEVENTEENTH
See 2646
2-4-6
16-18-20
22-24-26
28-30-
32-34-36
38-40-42
44-46-48
50-2-54
54-56-58-60
66-68-70
72-74-76
78-80
82-84-6
88-90
54-56-58
48-52
42-46
14-16
108
4300

JAN 7 192

FEB 5 - 1926

APR 29 1927

APR 29 1927

AUG 14 1936

APR 7 - 1925

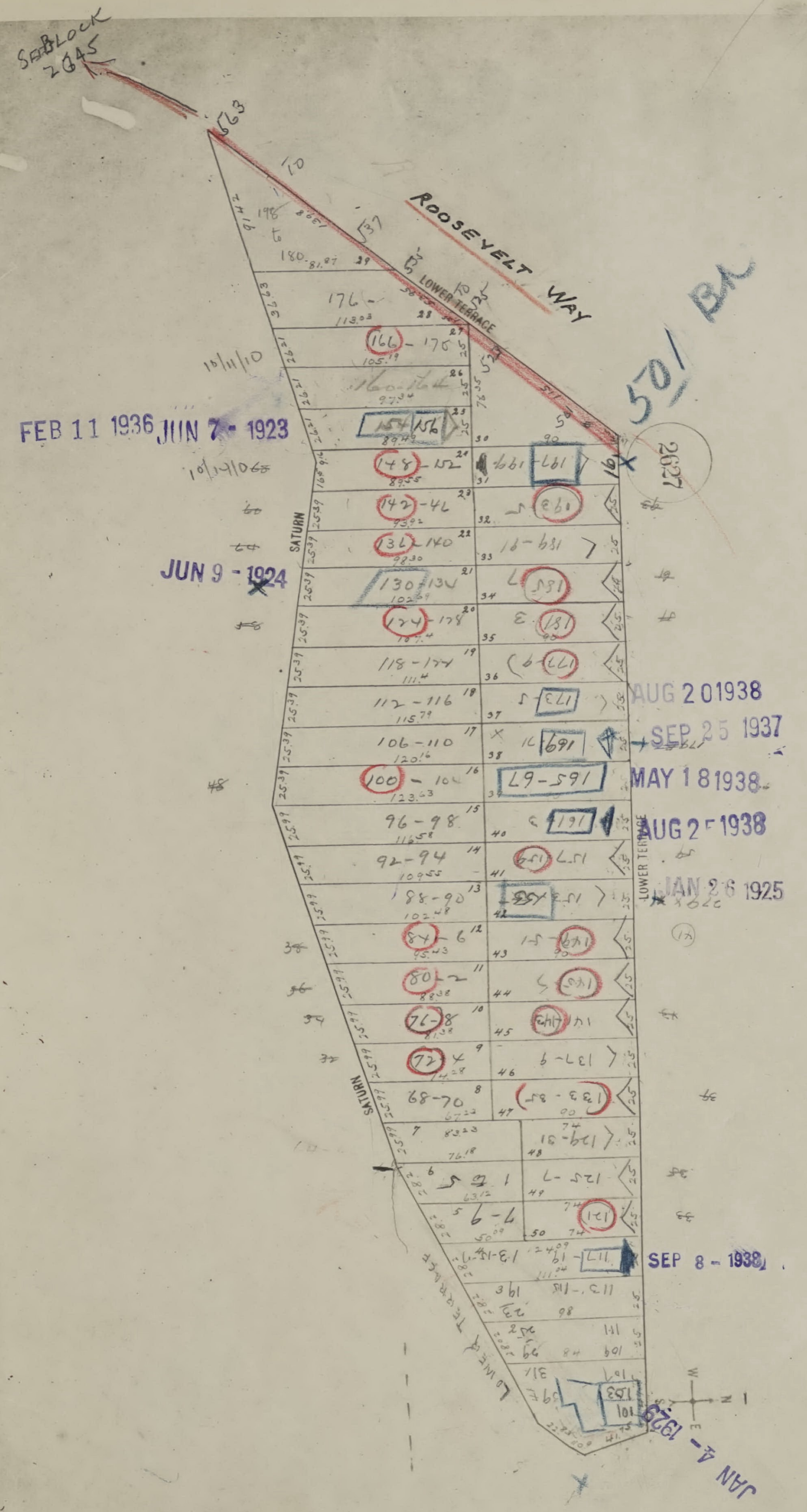
SEE BLOCK 2645
2627
ROOSEVELT WAY
LOWER TERRACE
SATURN
501 BA
FEB 11 1936
JUN 7 - 1923
JUN 9 - 1924
AUG 2 0 1938
SEP 25 1937
MAY 1 8 1938
AUG 2 5 1938
JAN 2 6 1925
SEP 8 - 1938
JAN 4 - 1923
176
166 - 175
154 156
148 - 152
142 - 46
136 - 140
130 - 134
124 - 128
118 - 124
112 - 116
106 - 110
100 - 104
96 - 98
92 - 94
88 - 90
68 - 70

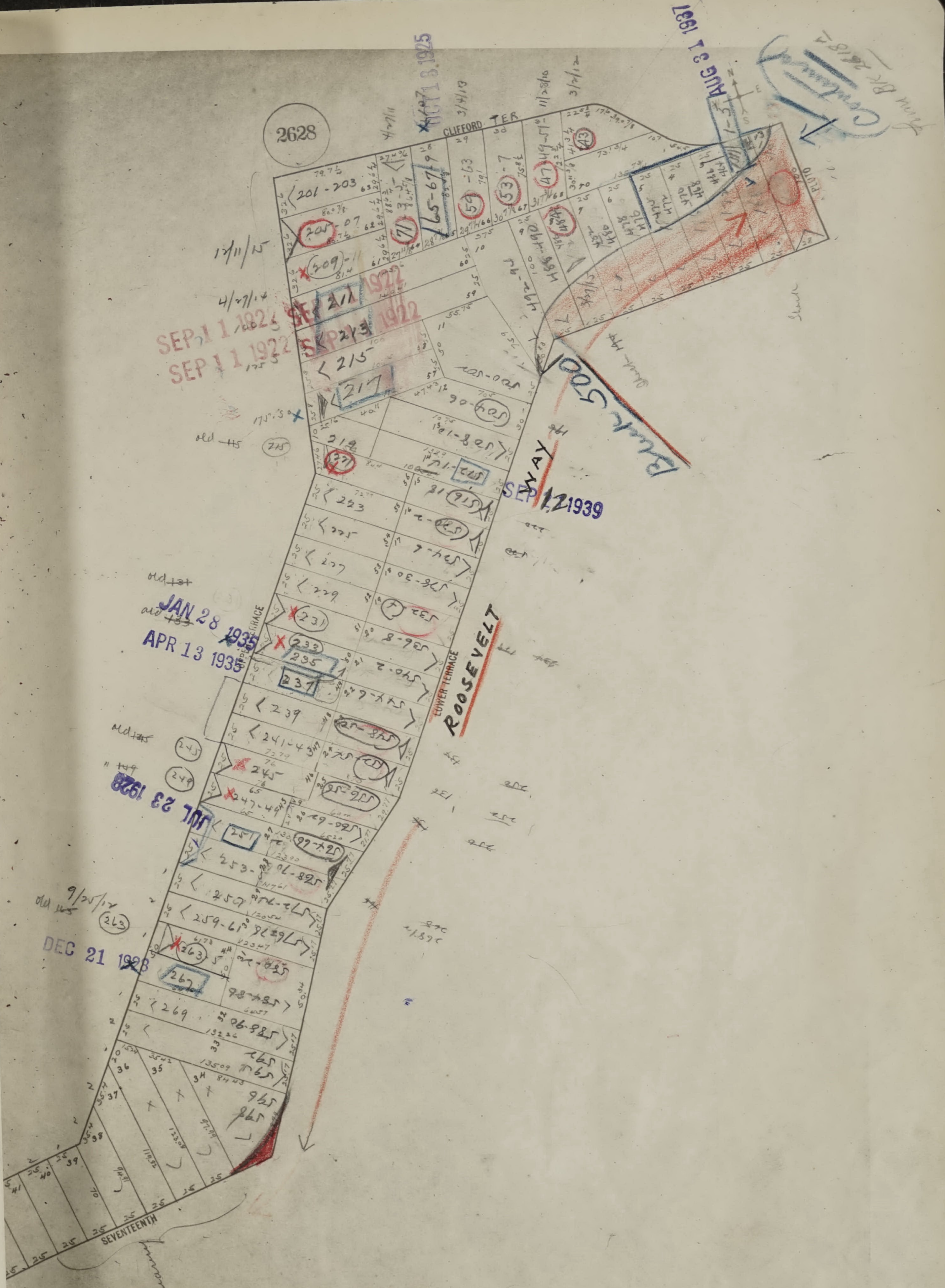
2628
CLIFFORD TER
ROOSEVELT
WAY
LOWER TERRACE
SEVENTEENTH
PLUTO
Block 500
SEP 11 1922
SEP 11 1922
OCT 13 1925
AUG 31 1937
SEP 12 1939
JAN 28 1935
APR 13 1935
JUL 23 1928
DEC 21 1928
201-203
205-07
209-11
211
213
215
217
219
221
223
225
227
229
231
233
235
237
239
241-43
245
247-49
251
253
257
259-61
263
267
269
35
37
39
43
47
53
59
65-67
71
484
492-94
500-502
504-06
508-10
512
516-18
520-22
12/11/15
4/27/14
3/4/13
11/28/10
3/2/12
9/20/14
N
E
S

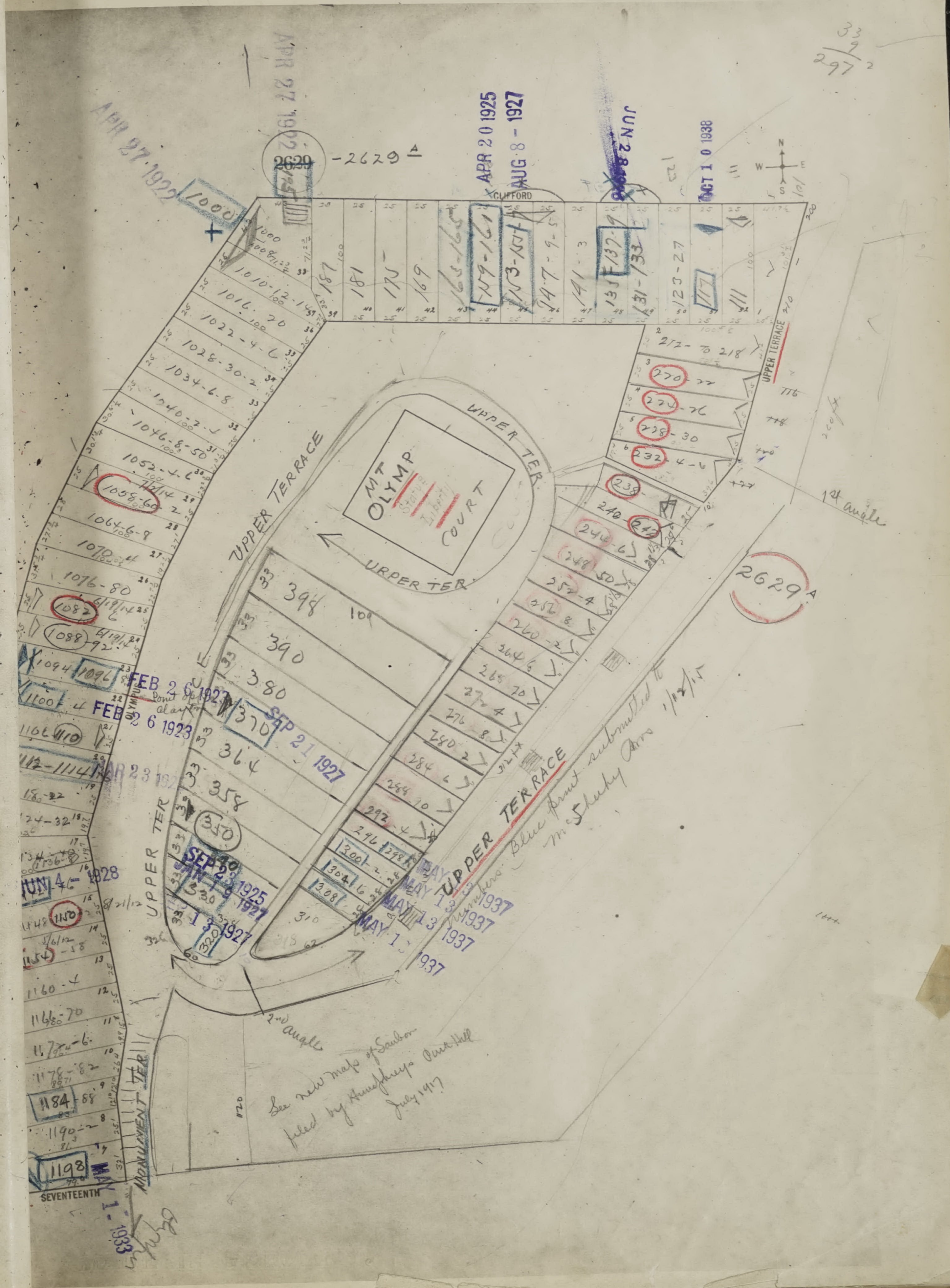
33
9
297
2629
-2629 A
2629 A
APR 27 1922
APR 20 1925
AUG 8 - 1927
JUN 28
OCT 1 0 1938
CLIFFORD
UPPER TERRACE
UPPER TER
MT OLYMP COURT
MONUMENT TER
SEVENTEENTH
1st angle
2nd angle
1000
1010-12-14
1016-20
1022-4-6
1028-30-2
1034-6-8
1040-2-4
1046-8-50
1052-4-6
1058-60
1064-6-8
1070
1076-80
1082
1088
1094
1096
1100-4
1106
1110
1112-1114
1118-22
1124-32
1148
1150
1154
1156-58
1160-4
1166-70
1178-82
1184-88
1190
1198
187
181
175
169
165-167
159-161
153-161
147-9
141-3
137
131-133
123-27
117
111
212-218
220
224-26
228-30
232-4-6
238
240
242
244-6
248-50
252-4
256-8
260-2
264-6
268-70
272-4
276-8
280-2
284-6
288-90
292-4
296
300
304
308
310
318
320
330
350
358
364
370
380
390
394
FEB 26 1923
SEP 21 1927
SEP 30 1925
JAN 13 1927
MAY 13 1937
MAY 1 - 1933
JUN 4 - 1928
APR 23 1928

See new maps of Saubon filed by Humphreys Park Hill July 1917

Blue print submitted to McSheehy Oro 1/17/15

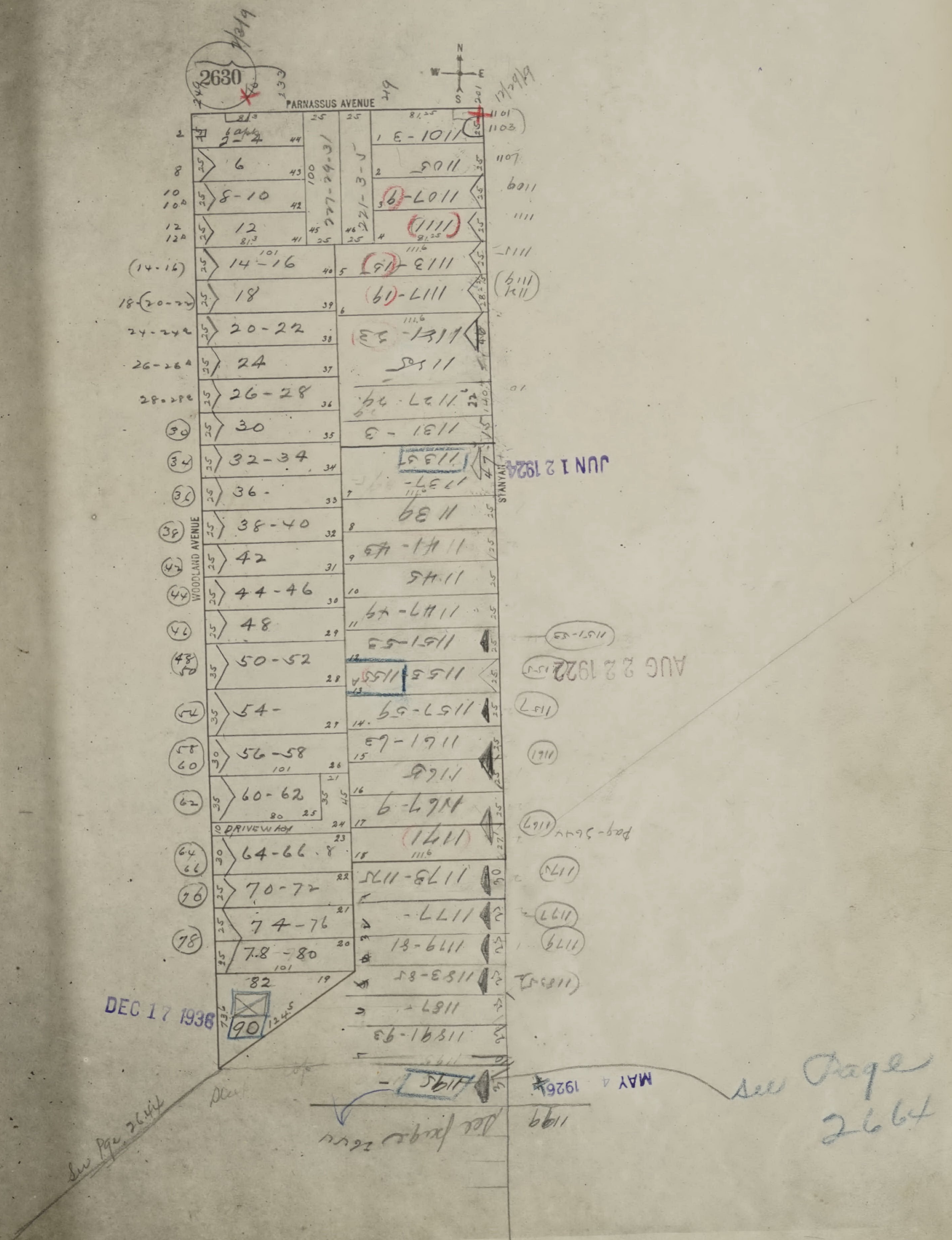
2630
PARNASSUS AVENUE
WOODLAND AVENUE
STANYAN
DRIVEWAY
N
W
E
S
2-4
6
8-10
12
14-16
18
20-22
24
26-28
30
32-34
36
38-40
42
44-46
48
50-52
54
56-58
60-62
64-66-8
70-72
74-76
78-80
82
90
1101-3
1105
1107 (9)
(1111)
1113 (15)
1117 (19)
1121 (23)
1125
1127-29
1131-3
1135
1137
1139
1141-43
1145
1147-49
1151-53
1155
1157-59
1161-63
1165
1167-9
1171
1173-1175
1177
1179-81
1183-85
1187
1191-93
1195
1199
See page 2644
See Page 2644
See Page 2664

JUN 12 1924

AUG 22 1922

DEC 17 1936

MAY 4 1926

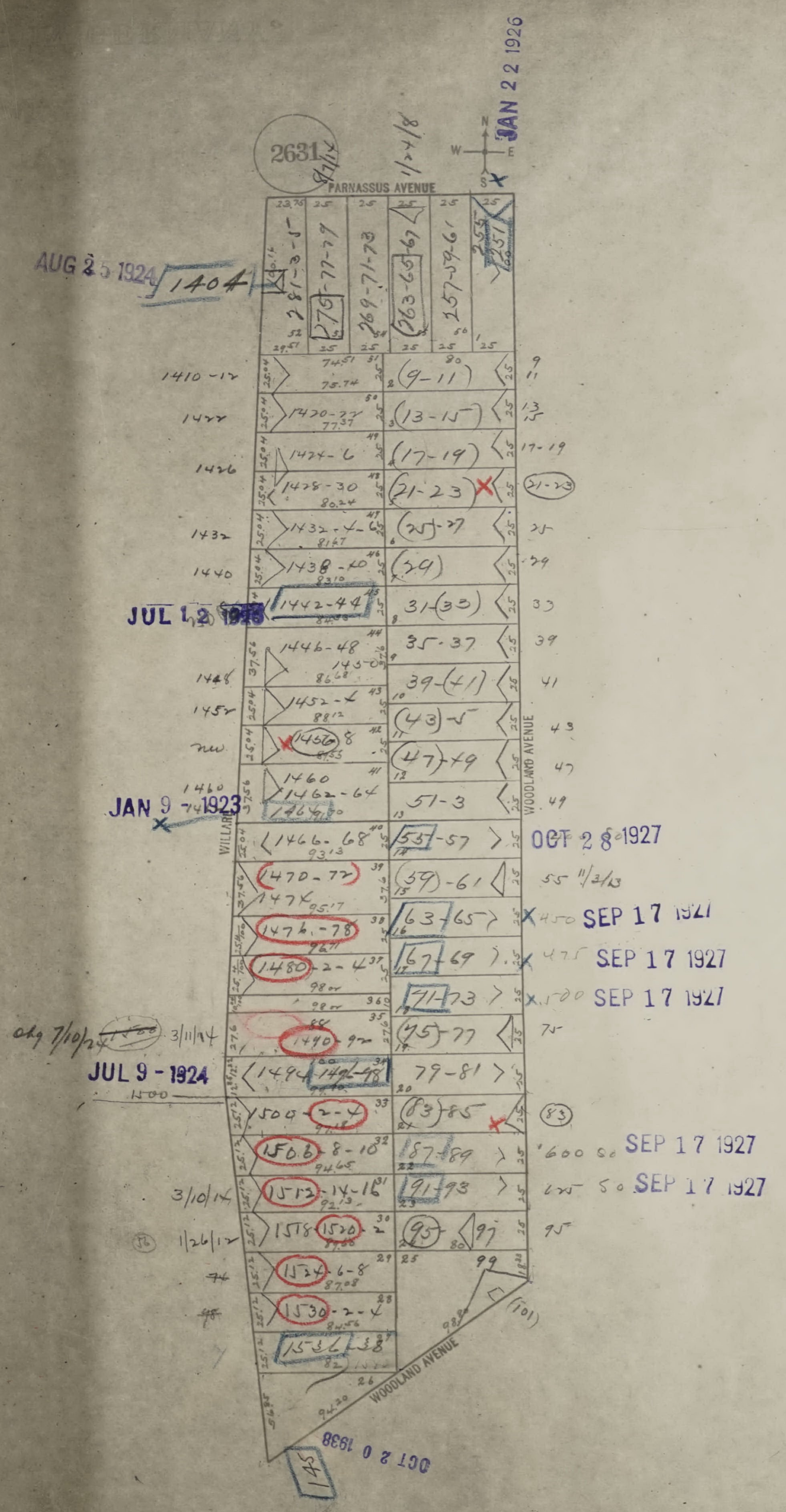
2631
PARNASSUS AVENUE
WOODLAND AVENUE
WILLARD
JAN 22 1926
AUG 25 1924
1404
1410-12
1440
JUL 12 1916
JAN 9 1923
JUL 9 1924
1500
OCT 28 1927
SEP 17 1927
SEP 17 1927
SEP 17 1927
SEP 17 1927
SEP 17 1927
(9-11)
(13-15)
(17-19)
(21-23)
(25)-27
(29)
31-(33)
35-37
39-(41)
(43)-5
(47)-49
51-3
55-57
(59)-61
63-65
67-69
71-73
(75)-77
79-81
(83)-85
87-89
91-93
(95) 97
99
(101)
OCT 20 1938
145

SAN FRANCISCO DBI DEPARTMENT OF BUILDING INSPECTION
OFFICIAL COPY

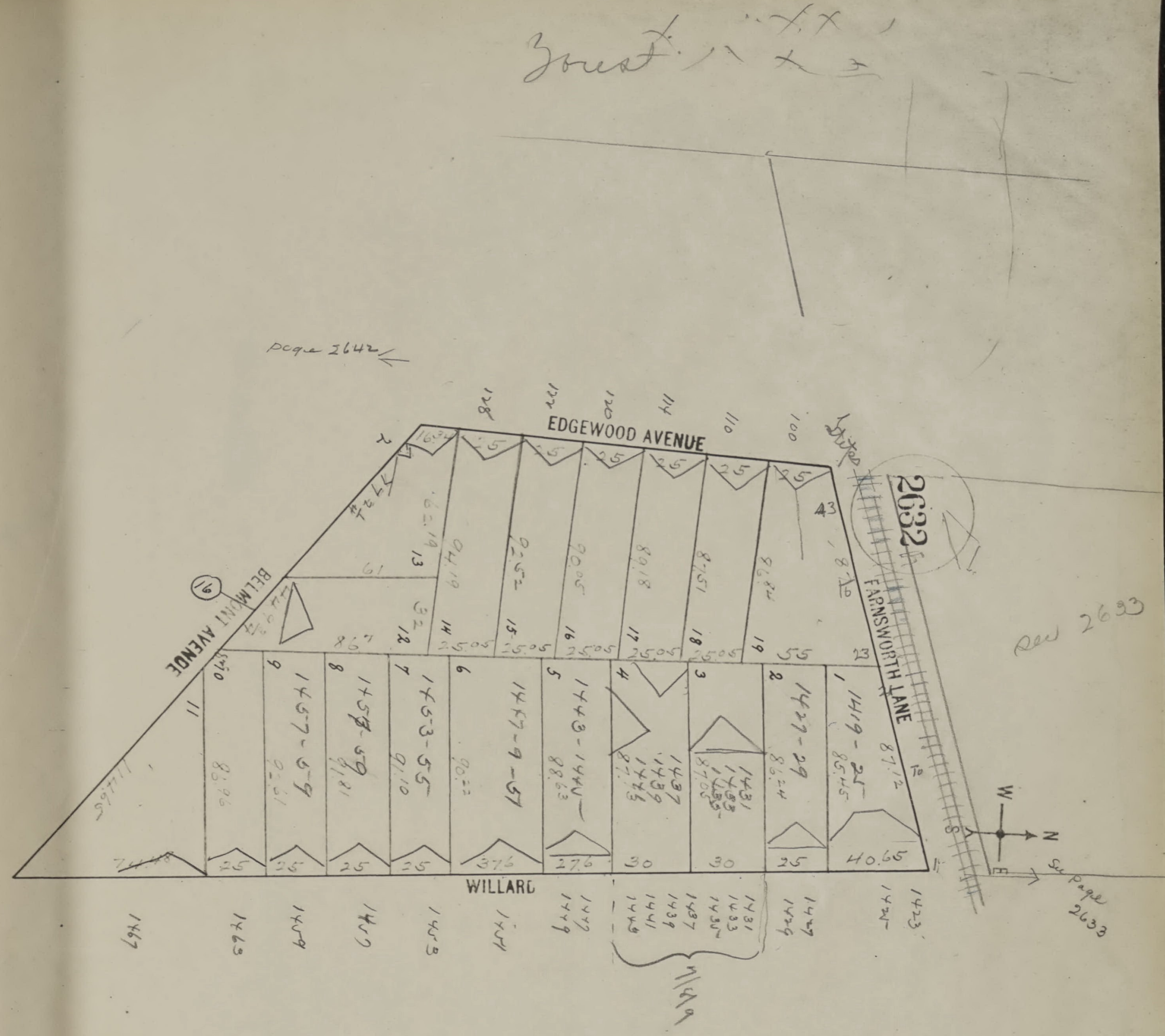
Forest
page 2642
EDGEWOOD AVENUE
BELMONT AVENUE
FARNSWORTH LANE
WILLARD
2632
See 2633
See page 2633
Steps
16
W
N
S
E
128
122
120
114
110
100
1419-25
1427-29
1431
1433
1435
1437
1439
1441
1443-1445
1447-9-57
1453-55
1457-59
1457-59
1467
1463
1459
1451
1445
1449
1447
1427
1425
1423
7/49
25
30
27.6
37.6
40.65
25.05
55
61
86.7
87.12
85.45
86.24
87.05
88.63
90.22
91.10
91.81
92.21
89.96
94.19
92.52
90.05
89.18
87.51
96.84
1
2
3
4
5
6
7
8
9
10
11
12
13
14
15
16
17
18
19
23
32
43

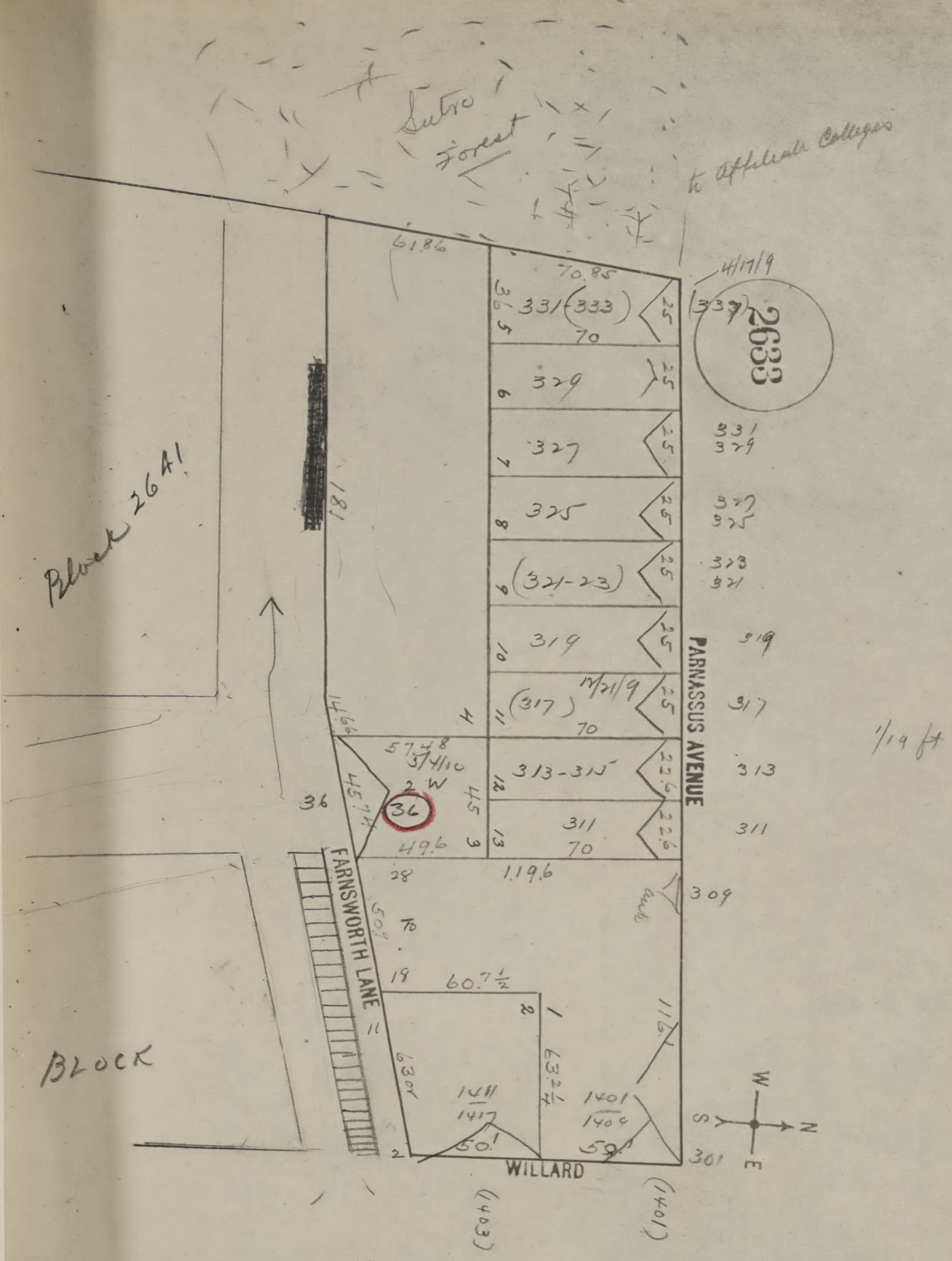
Sutro Forest
to Affiliated Colleges
2633
4/17/9
61.86
70.85
331-(333)
(337)
329
327
325
(321-23)
319
(317)
7/21/9
313-315
311
70
25
22.6
5
6
7
8
9
10
11
12
13
4
3
2 W
36
57.48
3/4/10
45
45.74
49.6
14.66
181
36
28
1.19.6
50.0
70
19
60.7½
2
1
11
63.0
63.7½
116
1411
1417
1401
1409
50
59
2
301
309
331
329
327
325
323
321
319
317
313
311
1/19 ft
(1403)
(1401)
Block 26A1
BLOCK
FARNSWORTH LANE
PARNASSUS AVENUE
WILLARD
W
S
N
E

[redacted]

OFFICIAL COPY
SAN FRANCISCO DBI DEPARTMENT OF BUILDING INSPECTION

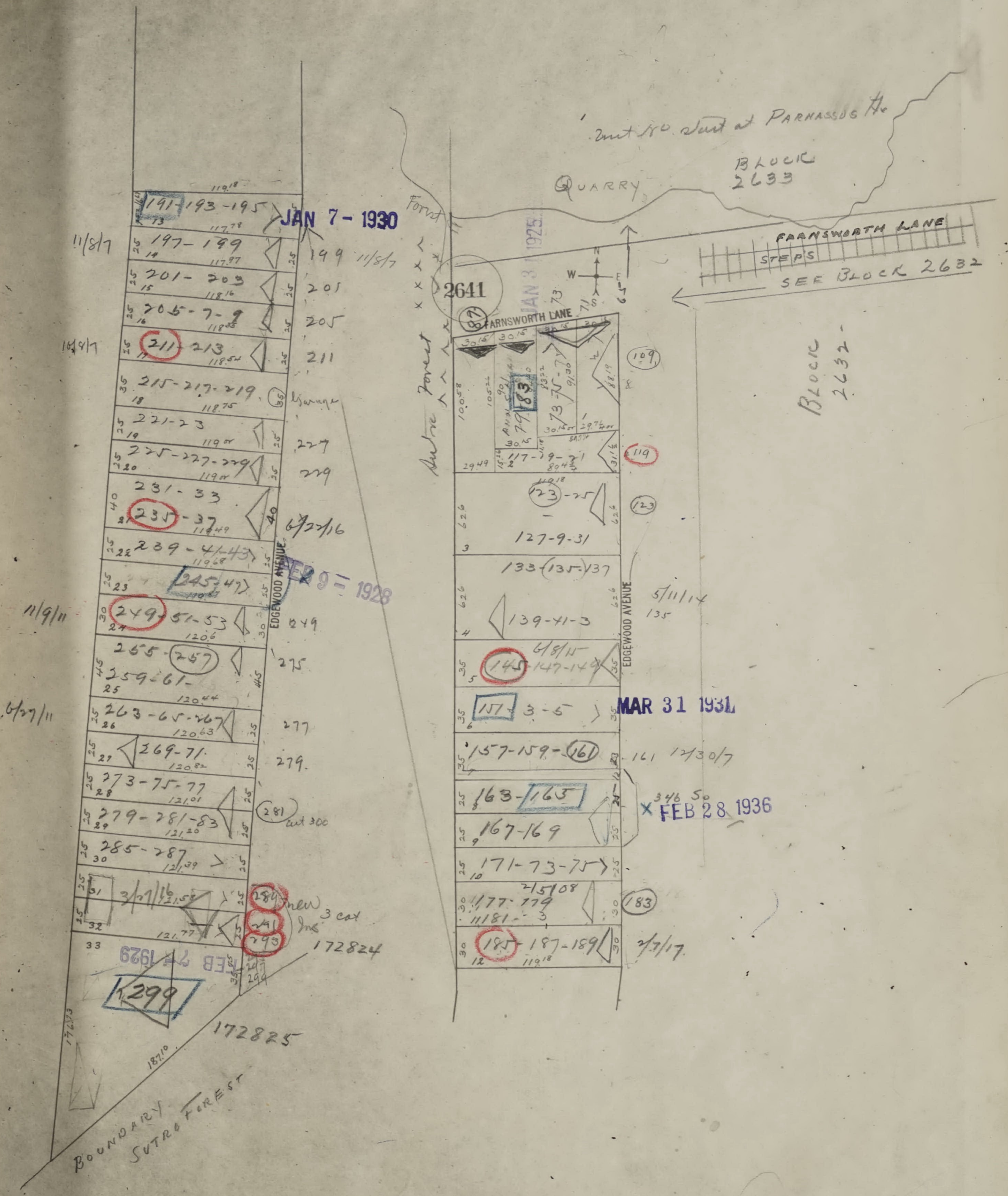
2641
JAN 7 - 1930
FEB 9 - 1928
FEB 7 1929
JAN 3 1925
MAR 31 1931
FEB 28 1936
EDGEWOOD AVENUE
FARNSWORTH LANE
FARNSWORTH LANE
STEPS
SEE BLOCK 2632
BLOCK 2633
BLOCK 2632
QUARRY
Cut No. Street at Parnassus Av
Sutro Forest
Forest
BOUNDARY SUTRO FOREST
191-193-195
197-199
201-203
205-7-9
211-213
215-217-219
221-23
225-227-229
231-33
235-37
239-41-43
245-47
249-51-53
255-257
259-61
263-65-267
269-71
273-75-77
279-281-83
285-287
3/27/16
289
291
293
299
172824
172825
new
3 cot
281
cut 300
199 11/8/7
205
211
garage
227
229
6/27/16
249
275
277
279
11/8/7
11/9/11
6/27/11
109
119
123
127-9-31
133-135-137
139-41-3
145-147-149
6/8/15
151-3-5
157-159-161
161 12/30/7
163-165
167-169
171-73-75
177-179
181-3
2/5/08
183
185-187-189
2/7/17
5/11/14
135
346 So
117-19-21
73-75-77
79
83
87
N
S
E
W

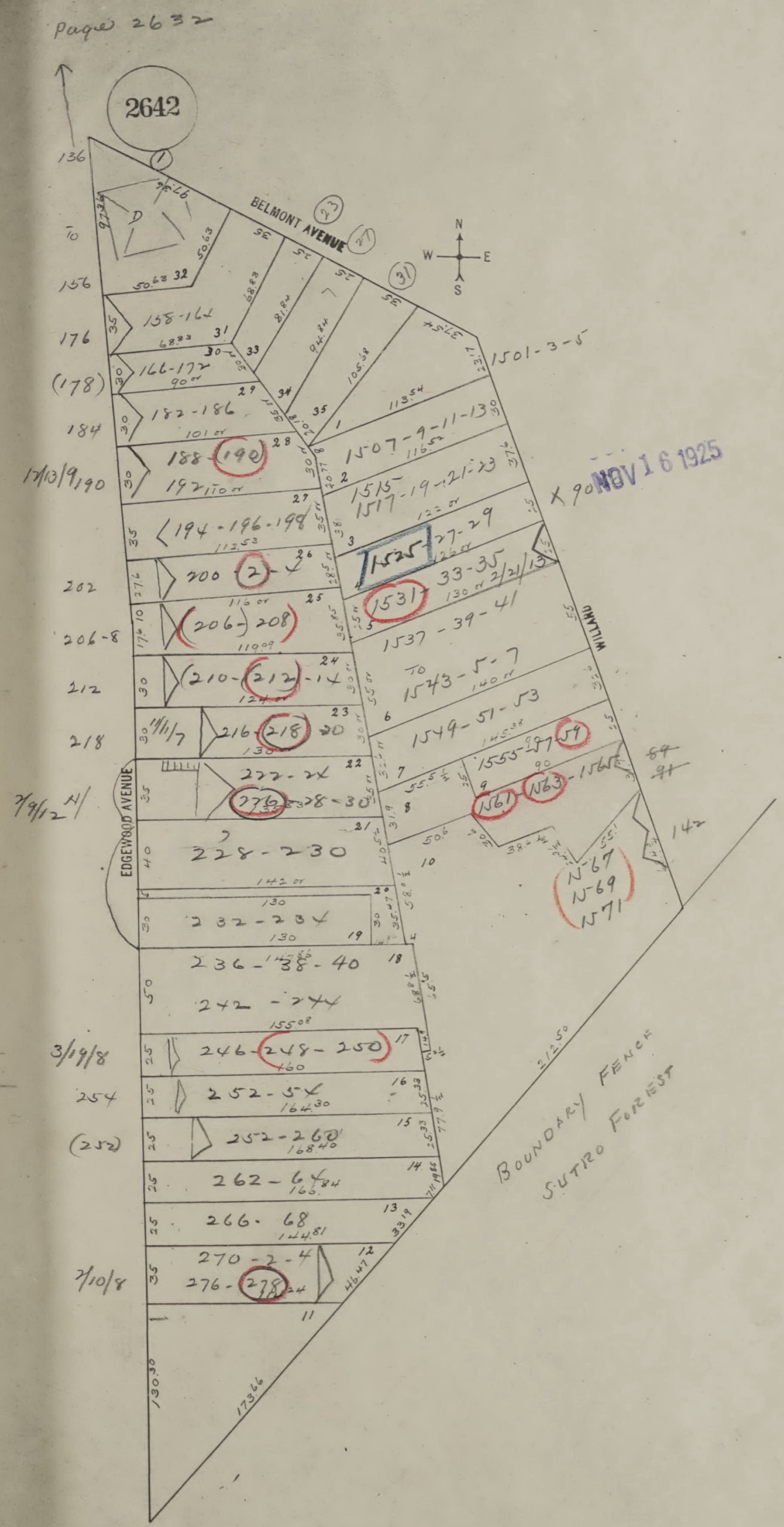
Page 2632
2642
BELMONT AVENUE
EDGEWOOD AVENUE
WILLARD
N
S
E
W
136
TO
156
176
(178)
184
17/13/19,190
202
206-8
212
218
7/9/12
3/19/8
254
(252)
7/10/8
D
158-162
166-172
182-186
188-190
192
194-196-198
200-2-4
206-208
210-212-14
216-218-20
222-24
226-28-30
228-230
232-234
236-38-40
242-244
246-248-250
252-54
252-260
262-64
266-68
270-2-4
276-278
1501-3-5
1507-9-11-13
1515
1517-19-21-23
1525-27-29
1531-33-35
2/21/13
1537-39-41
TO
1543-5-7
1549-51-53
1555-57-59
1561-1563-1565
1567
1569
1571
142
X 90 NOV 16 1925
BOUNDARY FENCE
SUTRO FOREST
212.50
173.66
130.30

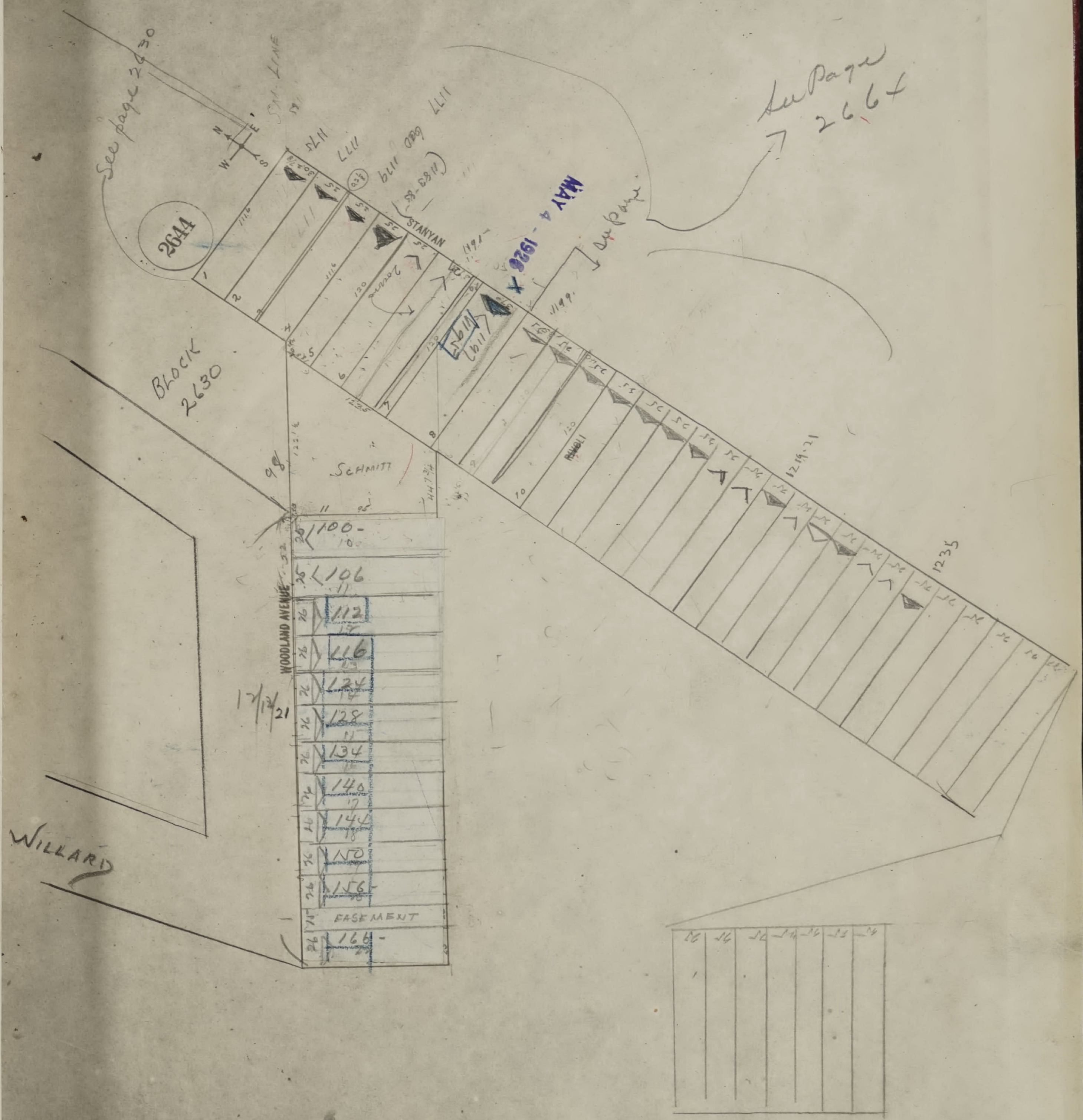
See page 2630
Sp. LINE
N
E
S
W
2644
1174
1177
1180 1179
(1183-85
STANYAN
1191
MAY 4 - 1928
See page
See Page
2664
1199
1177
1191
BLOCK
2630
SCHMITT
98
1235
1219-21
1235
RIVOLI
WOODLAND AVENUE
100
106
112
116
124
128
134
140
146
150
156
EASEMENT
164
12/13/21
WILLARD

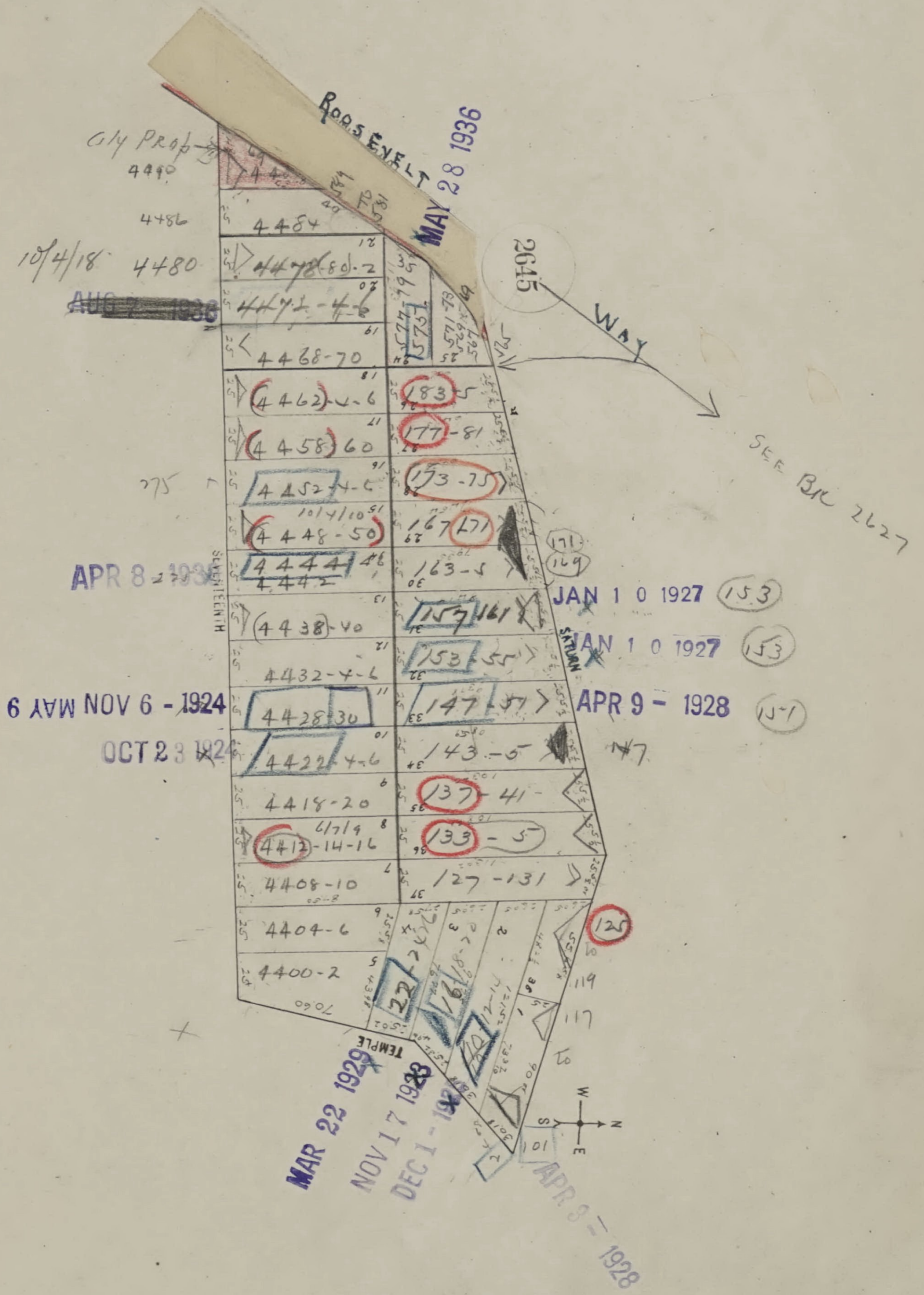
ROOSEVELT
WAY
2645
SEE BK 2627
City Prop
4490
4486
10/4/18 4480
4484
4478-80-2
4472-4-6
4468-70
4462-4-6
4458-60
275
4452-4-6
10/4/10
4448-50
4444
4442
4438-40
4432-4-6
4428-30
4422-4-6
4418-20
6/7/19
4412-14-16
4408-10
4404-6
4400-2
577-79
575
571-73
183-5
177-81
173-75
167-171
171
169
163-5
157-161
153-55
147-51
143-5
147
137-41
133-5
127-131
125
119
117
101
22
16
10
SEVENTEENTH
SATURN
TEMPLE
W
S
N
E

MAY 28 1936

~~AUG 7 1936~~

APR 8 1936

JAN 10 1927 153

JAN 10 1927 153

APR 9 - 1928 151

NOV 6 - 1924

MAY 9 - 1925

OCT 23 1924

MAR 22 1929

NOV 17 1928

DEC 1 - 1928

APR 9 - 1928

OFFICIAL COPY
SAN FRANCISCO
DBI
DEPARTMENT OF
BUILDING INSPECTION

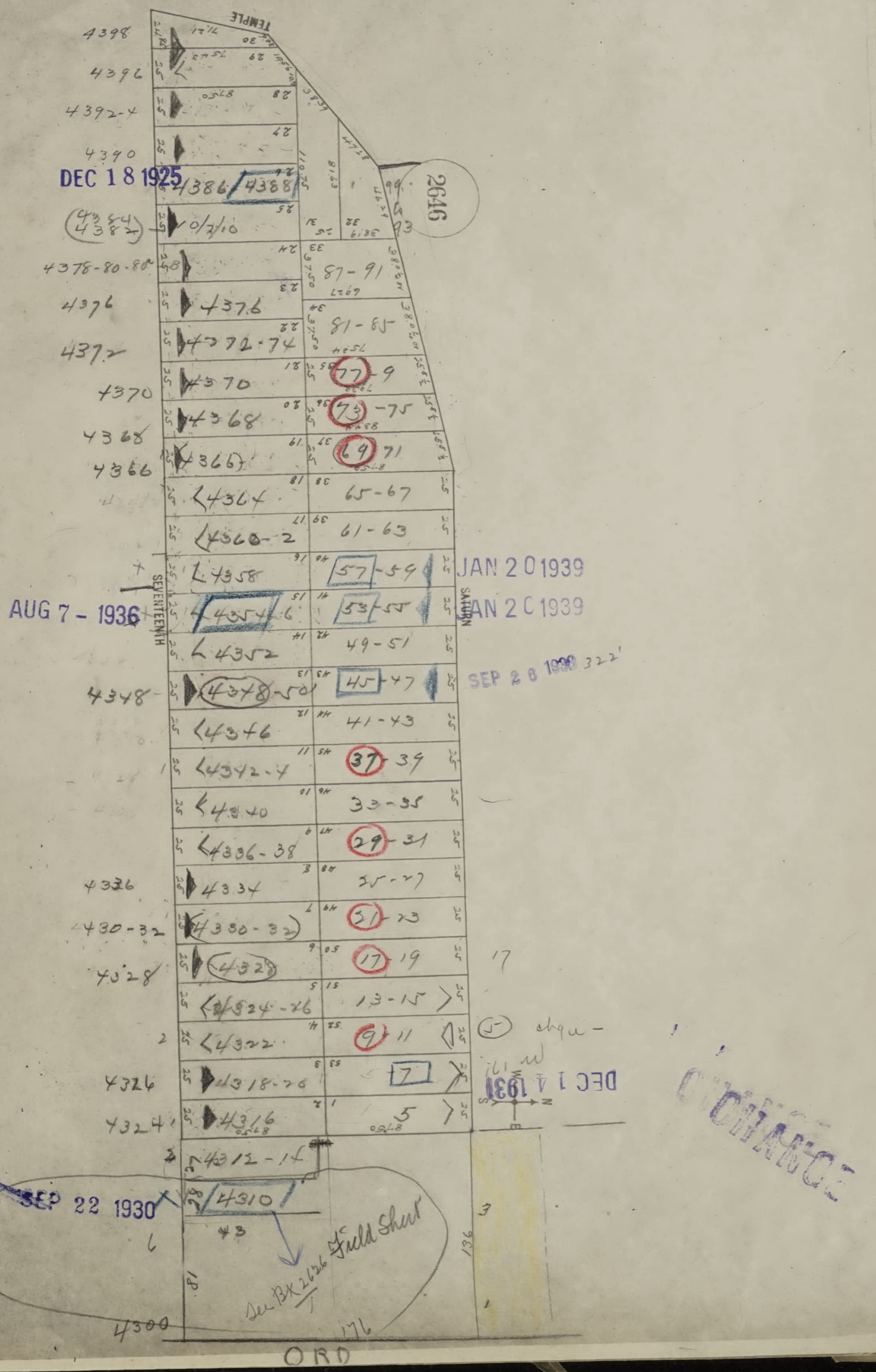
TEMPLE
SEVENTEENTH
SATURN
ORD
2646
4398
4396
4392-4
4390
DEC 18 1925
4386
4388
4384
4382
4378-80-80
4376
4372-74
4370
4368
4366
4364
4360-2
4358
AUG 7 - 1936
4354-6
4352
4348-50
4346
4342-4
4340
4336-38
4334
4330-32
4328
4324-26
4322
4318-20
4316
4312-14
SEP 22 1930
4310
43
4300
See Blk 2626 Field Sheet
176
136
93
99
87-91
81-85
77-9
73-75
69-71
65-67
61-63
57-59
JAN 20 1939
53-55
JAN 20 1939
49-51
45-47
SEP 28 1938
41-43
37-39
33-35
29-31
25-27
21-23
17-19
13-15
9-11
7
5
17
DEC 14 1931
CHANGE

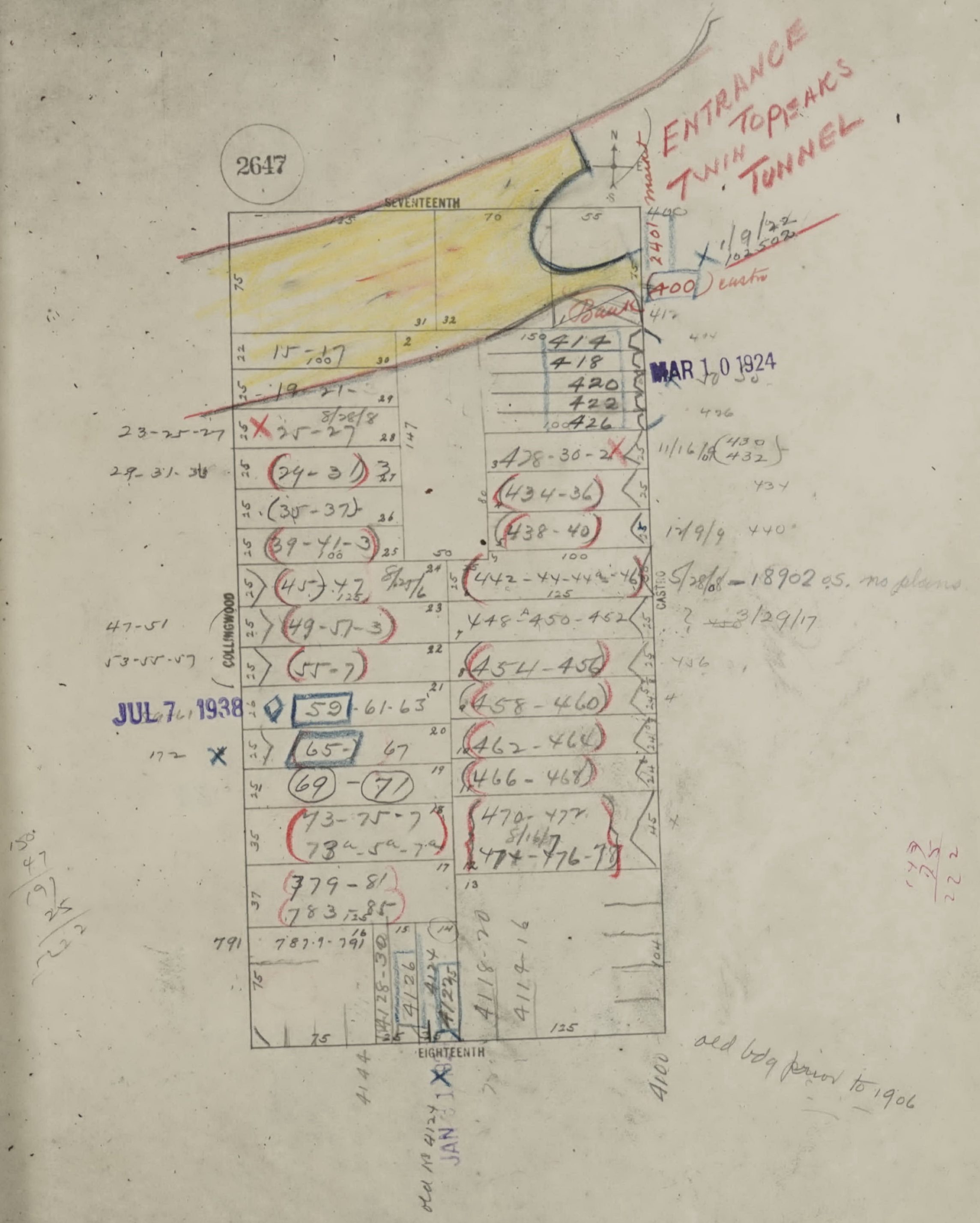
2647
SEVENTEENTH
EIGHTEENTH
COLLINGWOOD
CASTRO
N
E
S
ENTRANCE TWIN PEAKS TUNNEL
market
2401
400
1/9/22
102502
400 castro
Bank
MAR 10 1924
414
418
420
422
426
15-17
19-21
23-25-27
8/28/8
25-27
29-31-33
29-31
35-37
39-41-3
45-47
8/25/6
47-51
49-51-3
53-55-57
55-7
JUL 7 1938
59-61-63
172
65-67
69-71
73-75-7
73a-5a-7a
779-81
783-85
791
787-9-791
4128-30
4126
4124
4122
4118-20
4114-16
4144
old no 4124
JAN 31
428-30-2
11/16/09 430 432
434-36
434
438-40
12/9/9 440
442-44-44a-46
5/28/08 - 18902 as. no plans
448-450-452
? 3/29/17
454-456
456
458-460
462-464
466-468
470-472
474-476-78
8/16/17
4100
4104
old bdg prior to 1906
75
125
100
50
25
35
37
147


2648
SEVENTEENTH
EIGHTEENTH
DIAMOND
COLLINGWOOD
MARKET
MARKET St
N
S
E
9/28/9
10/8/10
4057
4051
89 ft
4095-7-9
4091-3
4087-89
4081-3-5
4077-79
4075
4063
4057-61
2510
2500
1.22
1.38
30-32
36-38
40-42
46
52
8/4/9
(39)
43-5-7
49
51
53-5-7
59-61
63-5-7
69-71
73-75
77-79-81
83
85
87
30-32
36-8
40-2
44
52
54-56
58-60
62-64
66-8-70
72-74
76-78
80-2-4
390 ft
4258
4248
4242
4238-40
4230-2-4
4226-8
4220-2
4214-16
4210
4200
AUG 1 - 1925
JAN 31 1929
OCT 17 1930

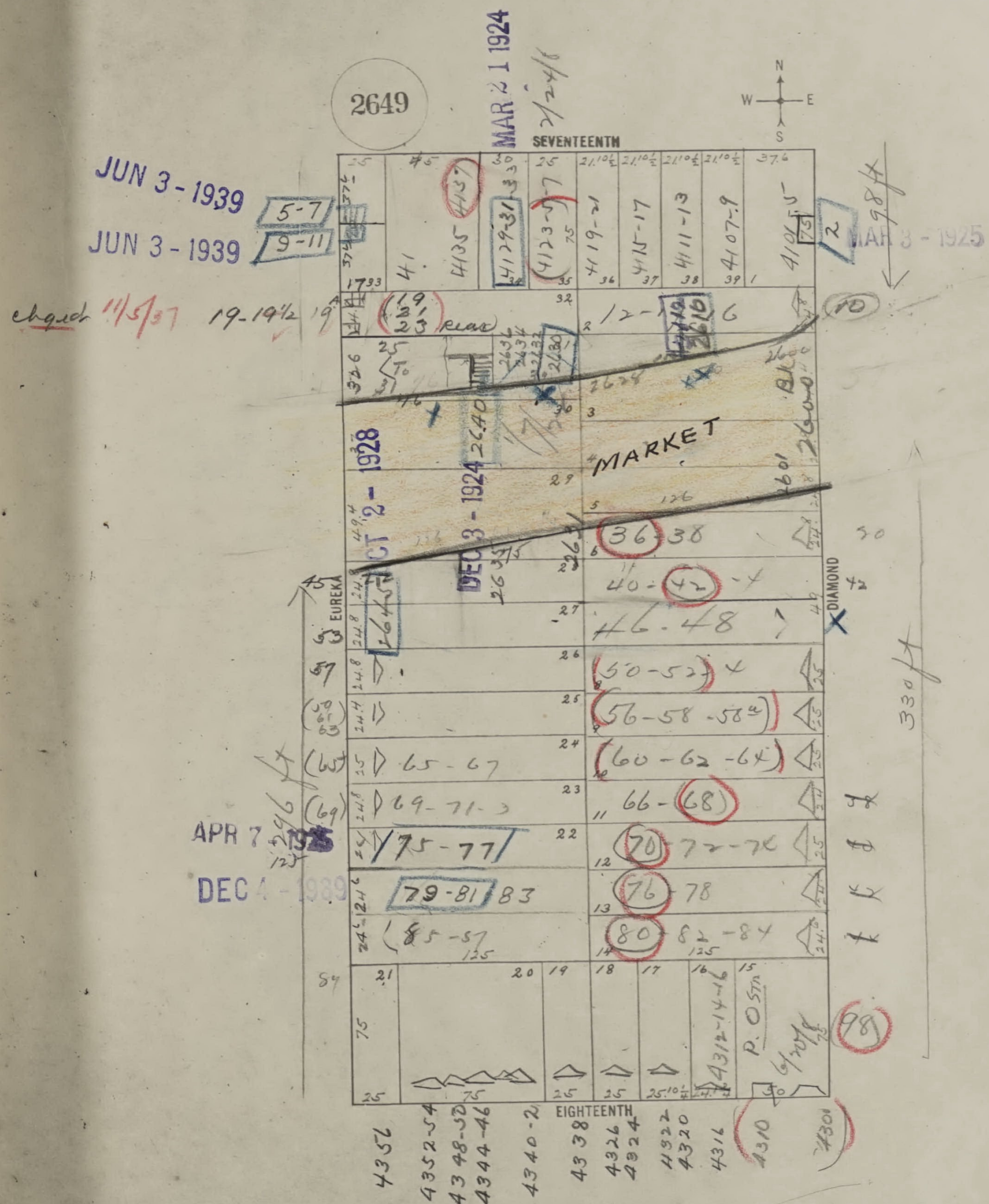
2649
MAR 21 1924
2/24/6
N
W
E
S
SEVENTEENTH
JUN 3 - 1939
5-7
JUN 3 - 1939
9-11
MAR 3 - 1925
98 ft
chgd 11/5/37
19-19½
19
19, 21, 23 rear
41
4135
4137
4129-31
4123-27
4119-21
4115-17
4111-13
4107-9
4101-5
2
12-
6
10
2636
2634
2632
2630
2628
2640
2600 Blk
2601
MARKET
OCT 2 - 1928
DEC 3 - 1924
2635
2645
EUREKA
DIAMOND
36-38
40-42-4
46-48
50-52-4
56-58-58a
60-62-64
66-68
70-72-74
76-78
80-82-84
65-67
69-71-3
75-77
79-81-83
85-87
APR 7 1925
DEC 4 1939
246 ft
330 ft
EIGHTEENTH
P. O Stn
6/30/8
98
4356
4352-54
4348-50
4344-46
4340-2
4338
4326
4324
4322
4320
4316
4310
4301

SAN FRANCISCO DEPARTMENT OF BUILDING INSPECTION
OFFICIAL COPY

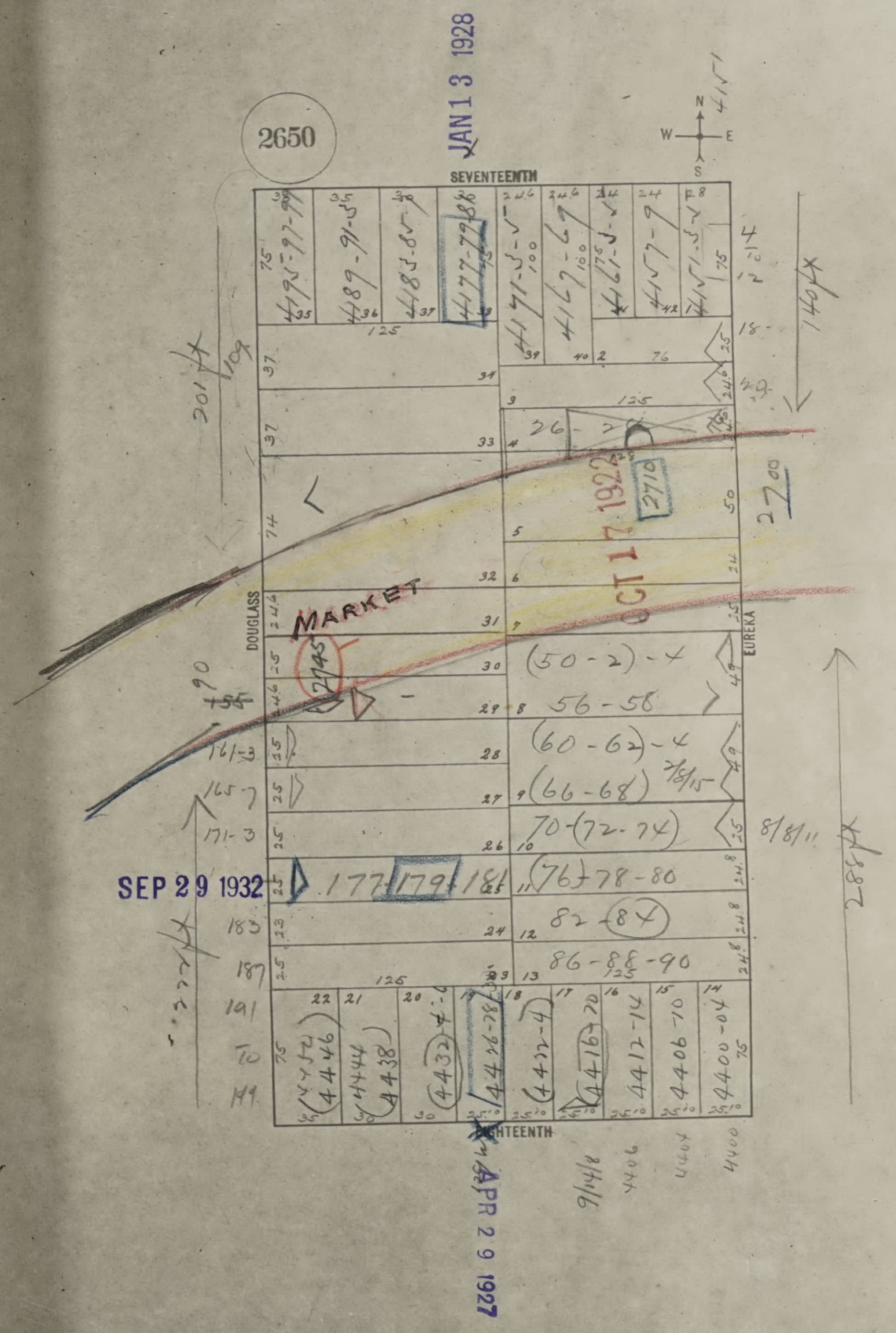
2650
N
W
E
S
SEVENTEENTH
EIGHTEENTH
DOUGLASS
EUREKA
MARKET
JAN 13 1928
SEP 29 1932
OCT 17 1932
APR 29 1927
(50-2)-4
56-58
(60-62)-4
(66-68)
70-(72-74)
(76)-78-80
82-(84)
86-88-90
177 179 181
4446
4438
4406
4400
2745
2710

SAN FRANCISCO DEPARTMENT OF BUILDING INSPECTION
OFFICIAL COPY

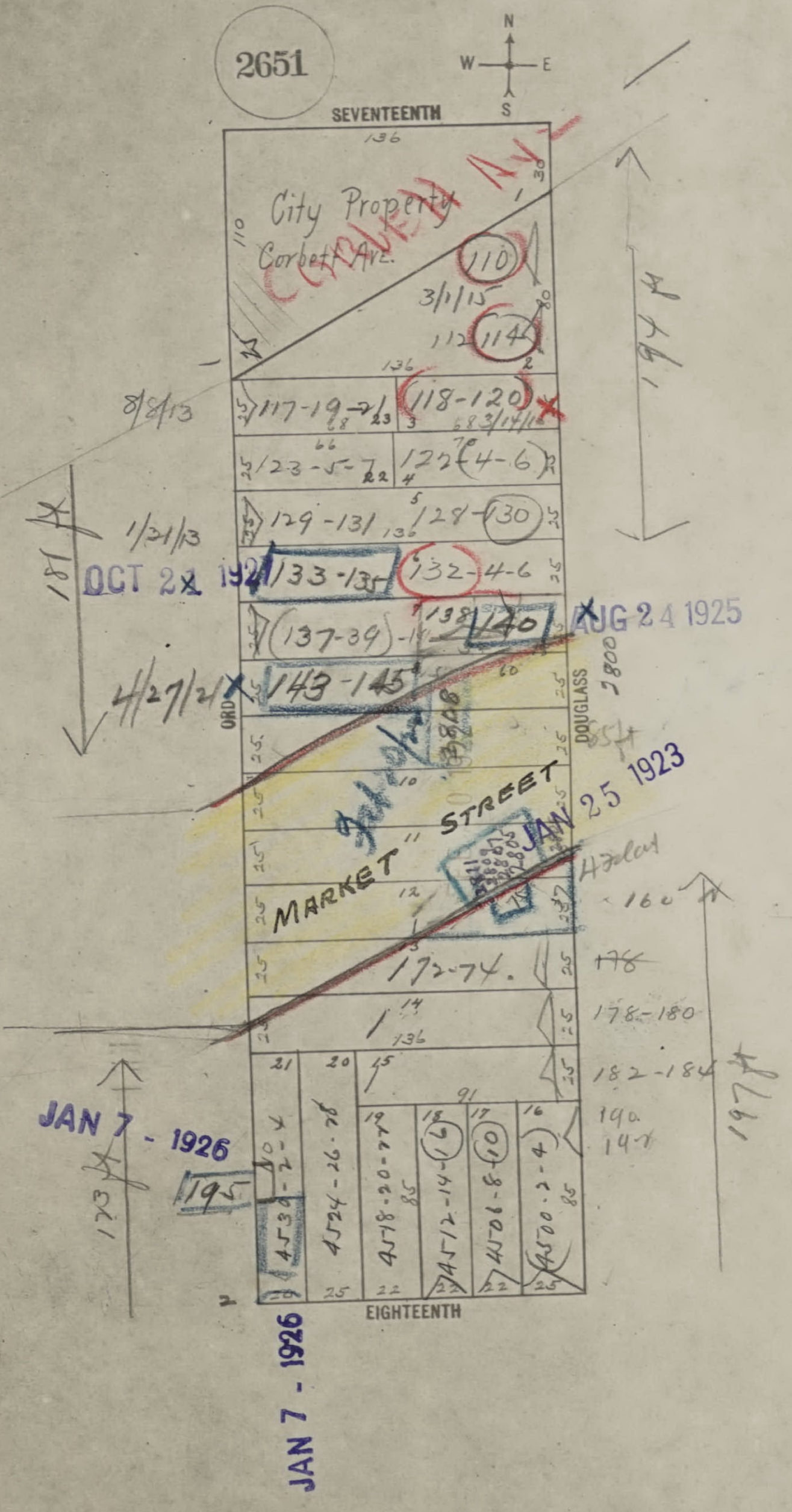
2651
N
W
E
S
SEVENTEENTH
136
City Property
Corbett Ave.
CORBETT AV.
110
3/1/15
112
114
118-120
3/14/16
117-19
8/8/13
123-5-7
122
4-6
129-131
128
130
1/31/13
181 ft
OCT 2 1921
133-135
132-4-6
137-39
138
140
AUG 24 1925
143-145
4/27/21
ORD
DOUGLASS
2800
MARKET STREET
JAN 25 1923
160
178
172-74.
178-180
182-184
190
194 ft
197 ft
173 ft
JAN 7 - 1926
195
4530-2-4
4524-26-28
4518-20-22
4512-14-16
4506-8-10
4500-2-4
EIGHTEENTH
JAN 7 - 1926

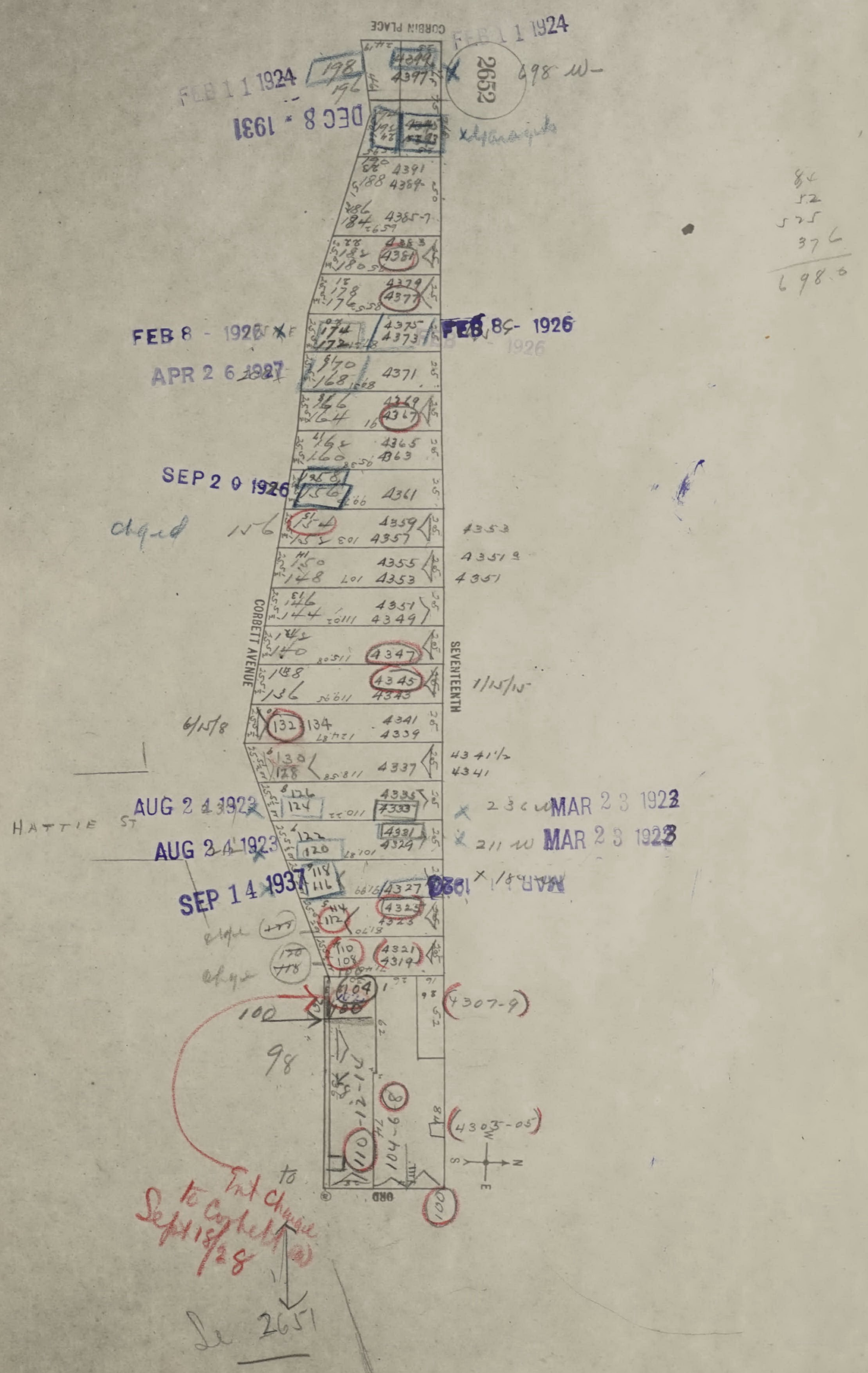
CORBIN PLACE
CORBETT AVENUE
SEVENTEENTH
HATTIE ST
ORD
2652
198
196
4399
4397
4391
4389
188
186
184
4385-7
182
180
4383
4381
178
176
4379
4377
174
172
4375
4373
170
168
4371
166
164
4369
4367
162
160
4365
4363
158
156
4361
154
4359
4357
150
148
4355
4353
146
144
4351
4349
142
140
4347
138
136
4345
4343
132
134
4341
4339
130
128
4337
126
124
4335
4333
122
120
4331
4329
118
116
4327
114
112
4325
4323
110
108
4321
4319
104
100
98
110-12-14
104-6-8
(4307-9)
(4303-05)
100
S
N
W
E

FEB 1 1 1924
FEB 1 1 1924
698 W-
DEC 8 - 1931
FEB 8 - 1926
APR 2 6 1927
FEB 8 - 1926
SEP 2 0 1926
chg'd 156
4353
4351 9
4351
1/15/15
6/15/8
4341½
4341
AUG 2 4 1923
AUG 2 4 1923
SEP 14 1937
23 c W MAR 2 3 1923
211 W MAR 2 3 1923
MAR 1 1920
Ent Change to Corbett Sept 18/28
Se 2651

84
52
575
376
698

SAN FRANCISCO DEPARTMENT OF BUILDING INSPECTION
OFFICIAL COPY

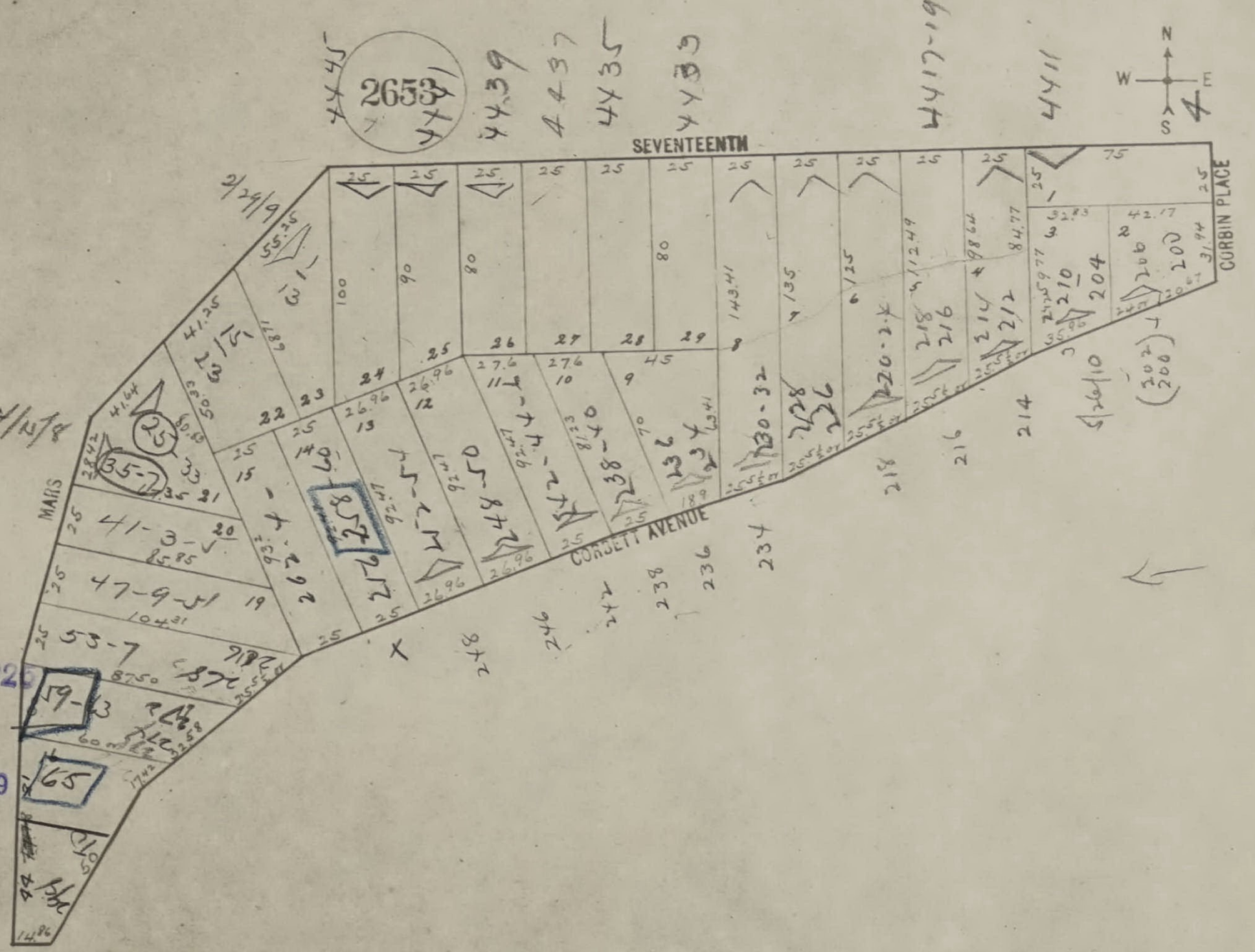
2653
SEVENTEENTH
CORBETT AVENUE
CORBIN PLACE
MARS
N
S
W
E
4/15/8
9/29/9
4/16/10

OCT 25 1925

OCT 13 1939

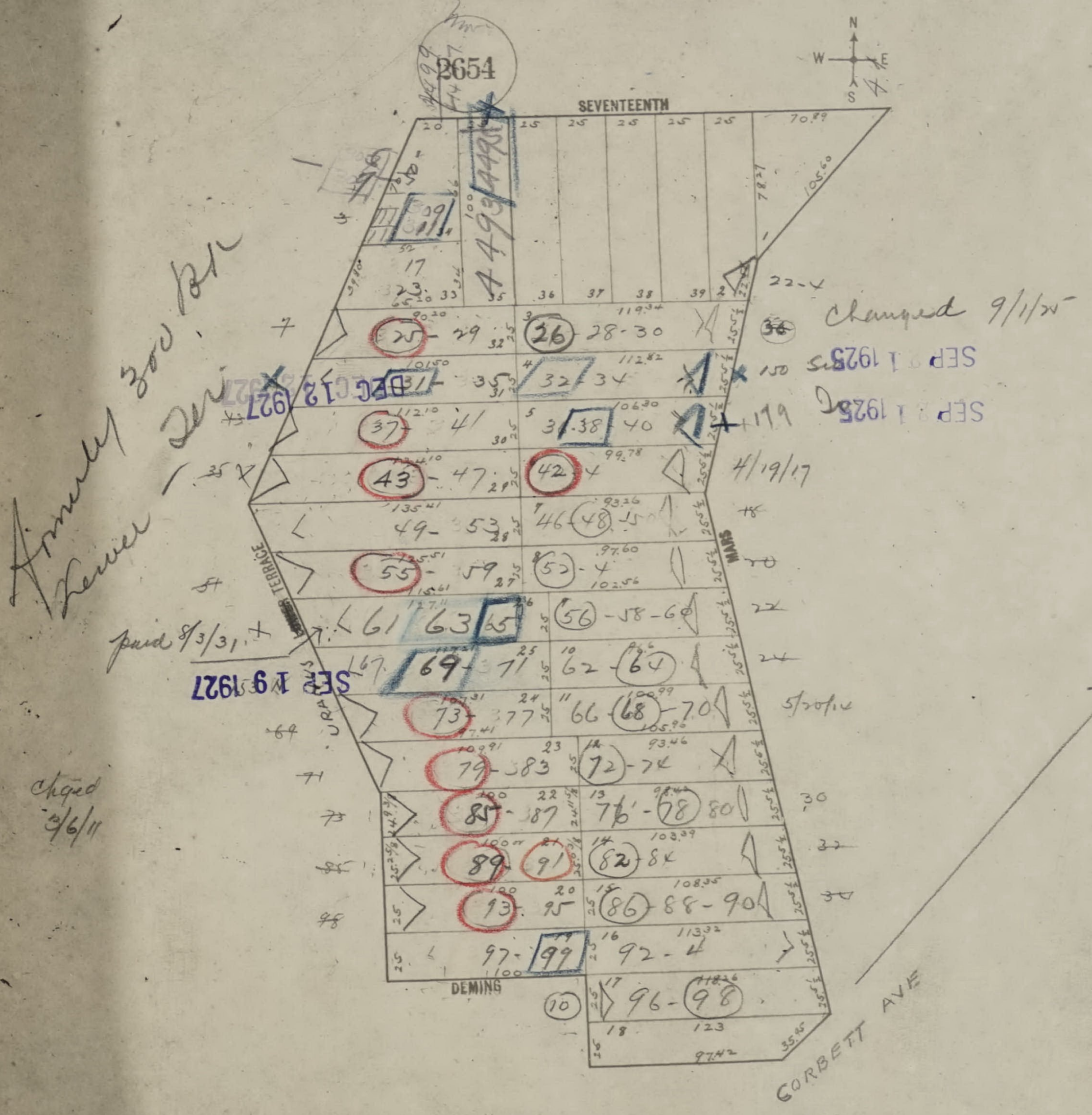
2654
SEVENTEENTH
N
W
E
S
URANUS TERRACE
MARS
DEMING
CORBETT AVE
Formerly 300 Bk
Lower Terr
Changed 9/1/25
4/19/17
paid 8/3/31
Chged 3/6/11
5/20/14
4493

San Francisco
May 13, 1937 -

Public Works.
House Number Department.

Dear Sirs:-

As owner of block 2655 of lot number eleven, we are agreeable to relinquish house number (eighty) and to allow Mrs. Carmody to use that number.

Yours -
Reyna Berka Beukers.
(Mrs. P.J.) West Uranus
Ter

Frank F. Nelson
Montrose 7428

100 N - Deming
St

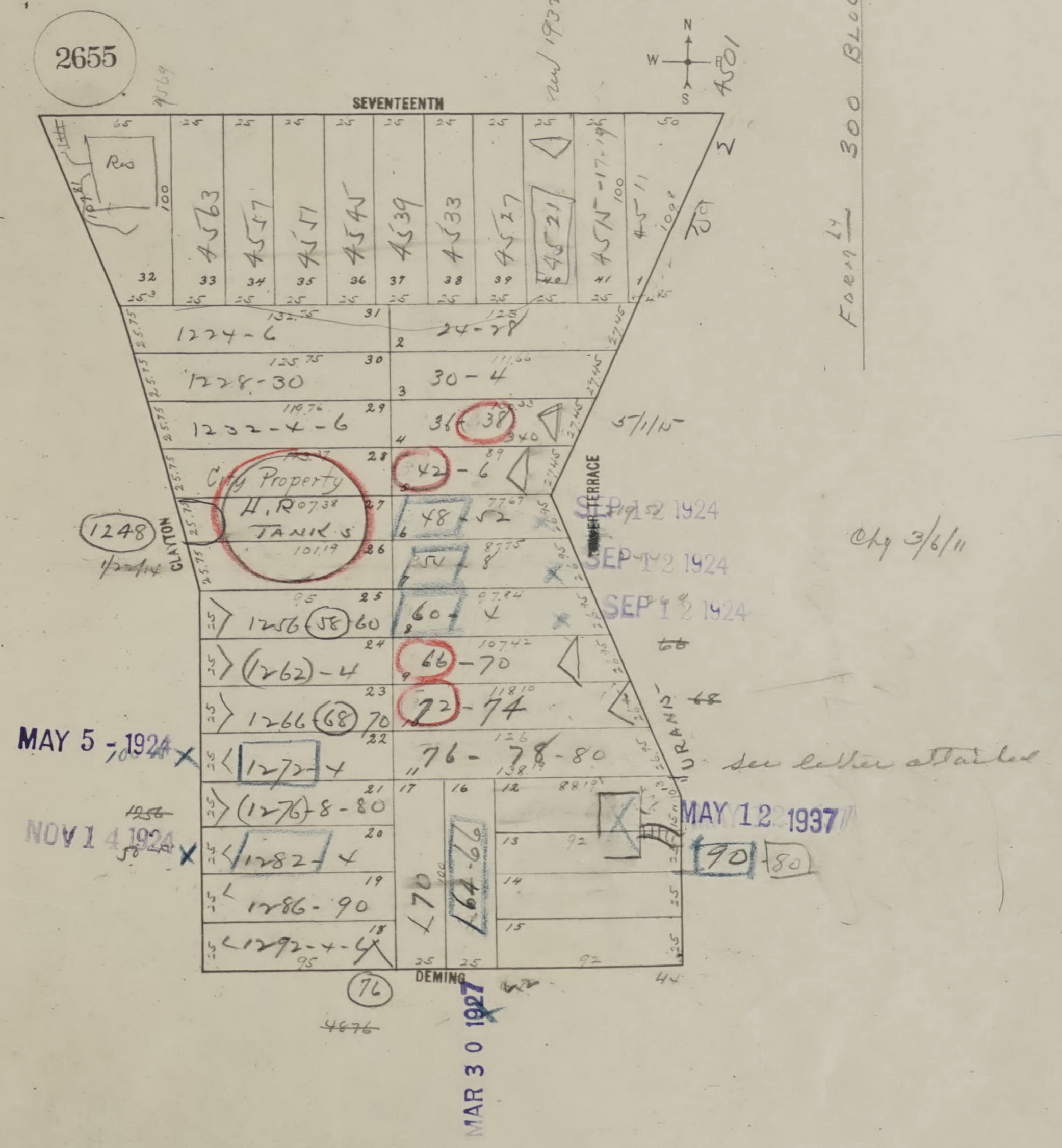
2655
SEVENTEENTH
CLAYTON
TERRACE
URANUS
DEMING
N
W
S
E
4501
4569
nw 1932
Rw
4563
4557
4551
4545
4539
4533
4527
4521
4515-17-19
4511
32
33
34
35
36
37
38
39
40
41
1
1224-6
24-28
1228-30
30-4
1232-4-6
36-38
City Property
H. R 07.38
TANKS
42-6
48-52
54-8
1248
1256 (58) 60
60-4
(1262)-4
66-70
1266 (68) 70
72-74
1272-4
76-78-80
(1276)-8-80
1282-4
1286-90
1292-4-6
70
64-66
90
80
76
5/1/15
~~4876~~
~~66~~
~~68~~
~~1256~~

MAY 5 - 1924

NOV 14 1924

SEP 12 1924

SEP 12 1924

SEP 12 1924

MAY 12 1937

MAR 30 1927

see letter attached

Chg 3/6/11

Form 14 300 Block Upper Ten

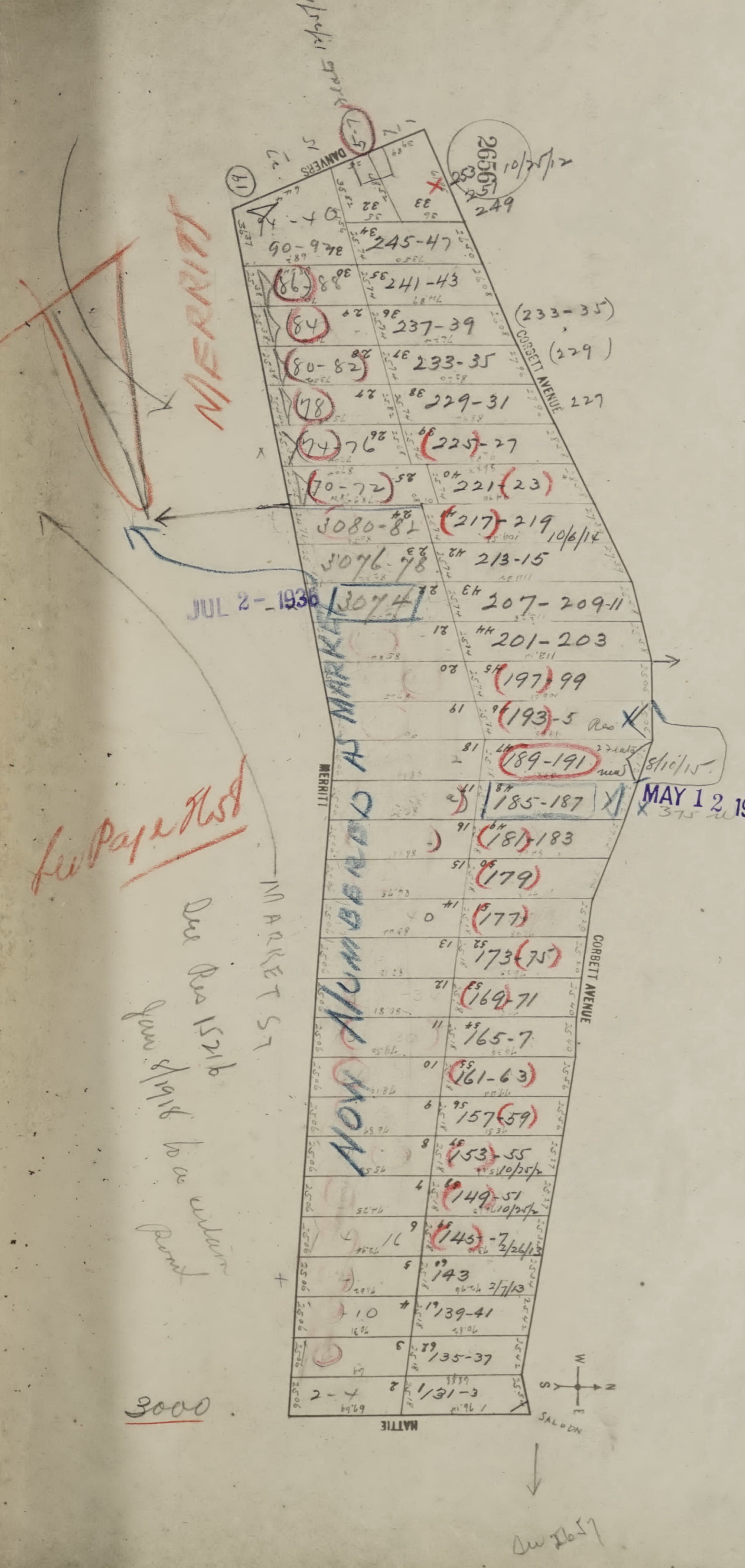
(19)
DANVERS
MERRITT
MERRITT
CORBETT AVENUE
CORBETT AVENUE
MARKET ST
NOW NUMBERED AS MARKET
HATTIE
SALOON
265657
253
249
33
32
4-40
90-92
245-47
(86) 88
241-43
(84)
237-39
(233-35)
(229)
227
(80-82)
233-35
(78)
229-31
(74) 76
(225)-27
(70-72)
221-(23)
3080-82
(217)-219
10/6/14
3076-78
213-15
3074
207-209-11
201-203
(197)-99
(193)-5 Res
(189-191)
8/10/15
185-187
(181)-183
(179)
(177)
173-(75)
(169)-71
165-7
(161-63)
157-(59)
(153)-55 10/25/12
(149)-51 10/25/12
(145)-7 2/26/13
143 2/7/13
139-41
135-37
2-4
131-3
10
W
S
N
E

10/25/12

JUL 2 - 1936

MAY 12 1923

See Page 1?

Dec Res 1521b Jan 8/1918 to a ... permit

3000

Dw 1657

SAN FRANCISCO
DBI
DEPARTMENT OF
BUILDING INSPECTION
OFFICIAL COPY

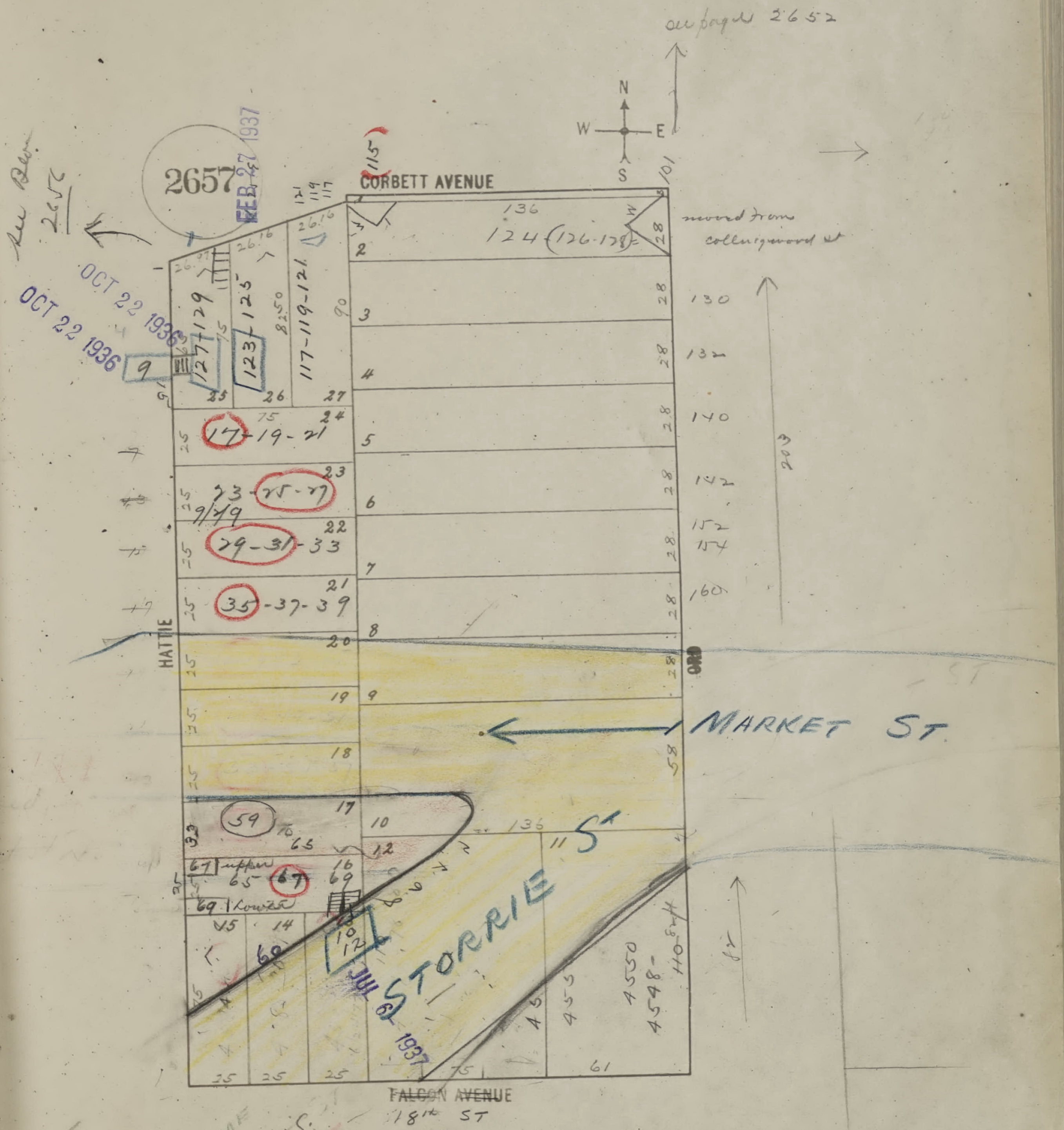
2657
FEB 27 1937
OCT 22 1936
OCT 22 1936
JUL 9 1937
See Blk 2656
see page 2652
N
W
E
S
CORBETT AVENUE
HATTIE
FALCON AVENUE
18th ST
MARKET ST
STORRIE St
moved from collingwood st
124 (126-128)
127-129
123-125
117-119-121
17-19-21
33-35-37
29-31-33
35-37-39
59
65
67 upper
69 lower
10 12
4550
4548-
453
45
130
132
140
142
152
154
160
203
136
75
61
9/7/9

PROPOSED STREET NAME

RECmd to B of S. 7/7/37

Res 3121 B of S.

SAN FRANCISCO DBI DEPARTMENT OF BUILDING INSPECTION
OFFICIAL COPY


Market
2658
3/1/15
NOV 24 1928
DANVERS
CITY PROPERTY
4/27/14
4696
Out
Ent on Market St
~~4694~~
3099
59-63
4690
87-89
85
4686-88
4682-84
4/8/10
4678-80
7/14/9
4674-76
4670-72
12/17/9
MAY 20 1926
4666-68
4662-64
4660
4656-58
4652-54
4650-50A
4646-48-48A
DEC 14 1925
AUG 20 1928
4642-44
4638-40
11/5/14
OCT 19 1932
4634-36
4632-32A
4628-30
4624-6
4620-22
4616-18
4614
4610-12
3013
3011
OCT 17 1927
NOV 28 1927
4606-8
4602-4
4600
1-3
EIGHTEENTH AVENUE
STREET
MERRITT St
Not opened
MERRITT
See slip att
Market St by Res No 216 to this point Jan 8/1918
See page 3656
HATTIE
W S N E
3001

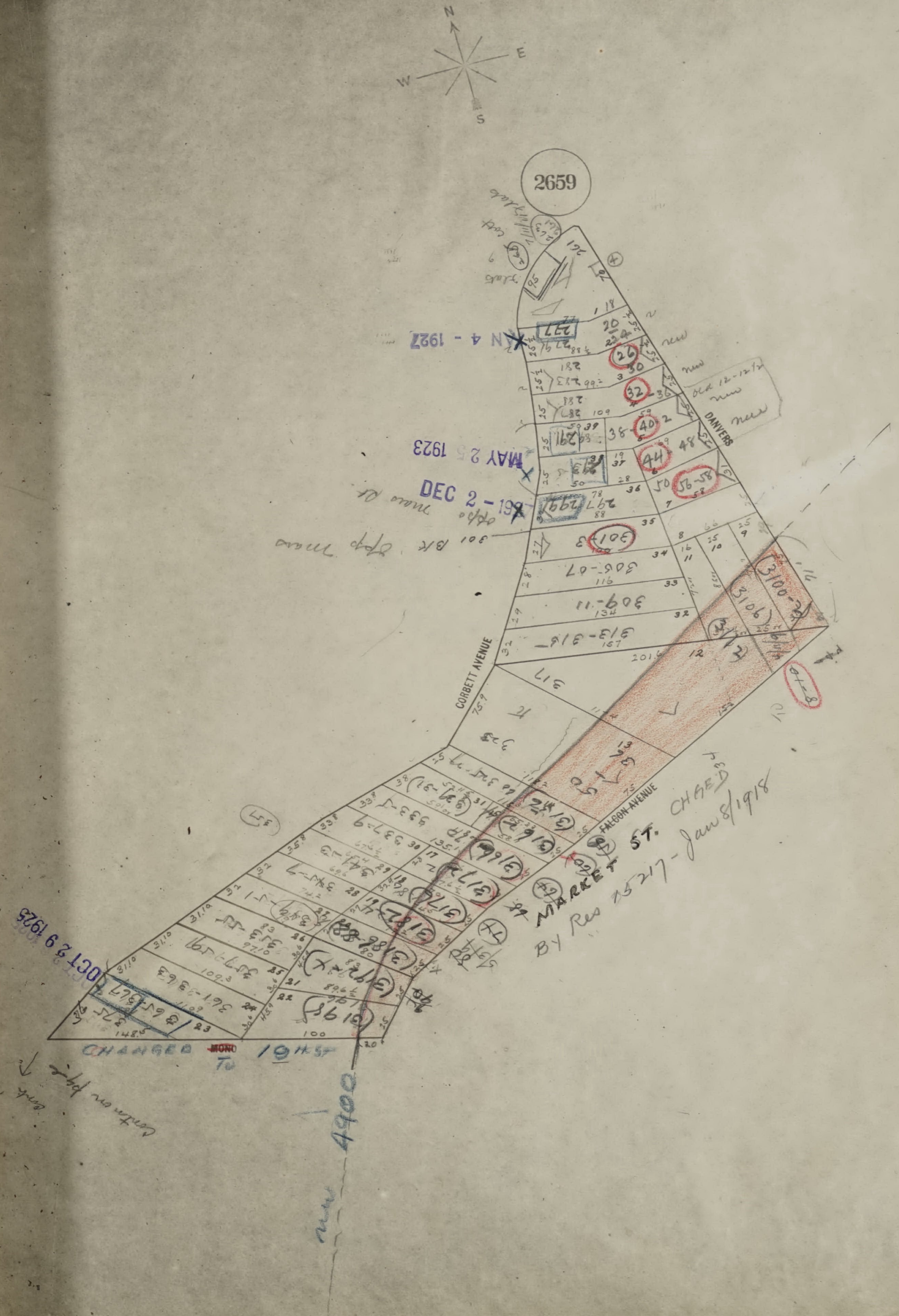

2659
N
E
S
W
CORBETT AVENUE
FALCON AVENUE
DANVERS
MARKET ST. CHGED
BY Res 15217 - Jan 8/1918
CHANGED TO 19th St
4900
JAN 4 - 1927
MAY 2 5 1923
DEC 2 - 192
OCT 29 1925
305-07
309-11
313-315
317
323

OFFICIAL COPY
SAN FRANCISCO DBI DEPARTMENT OF BUILDING INSPECTION

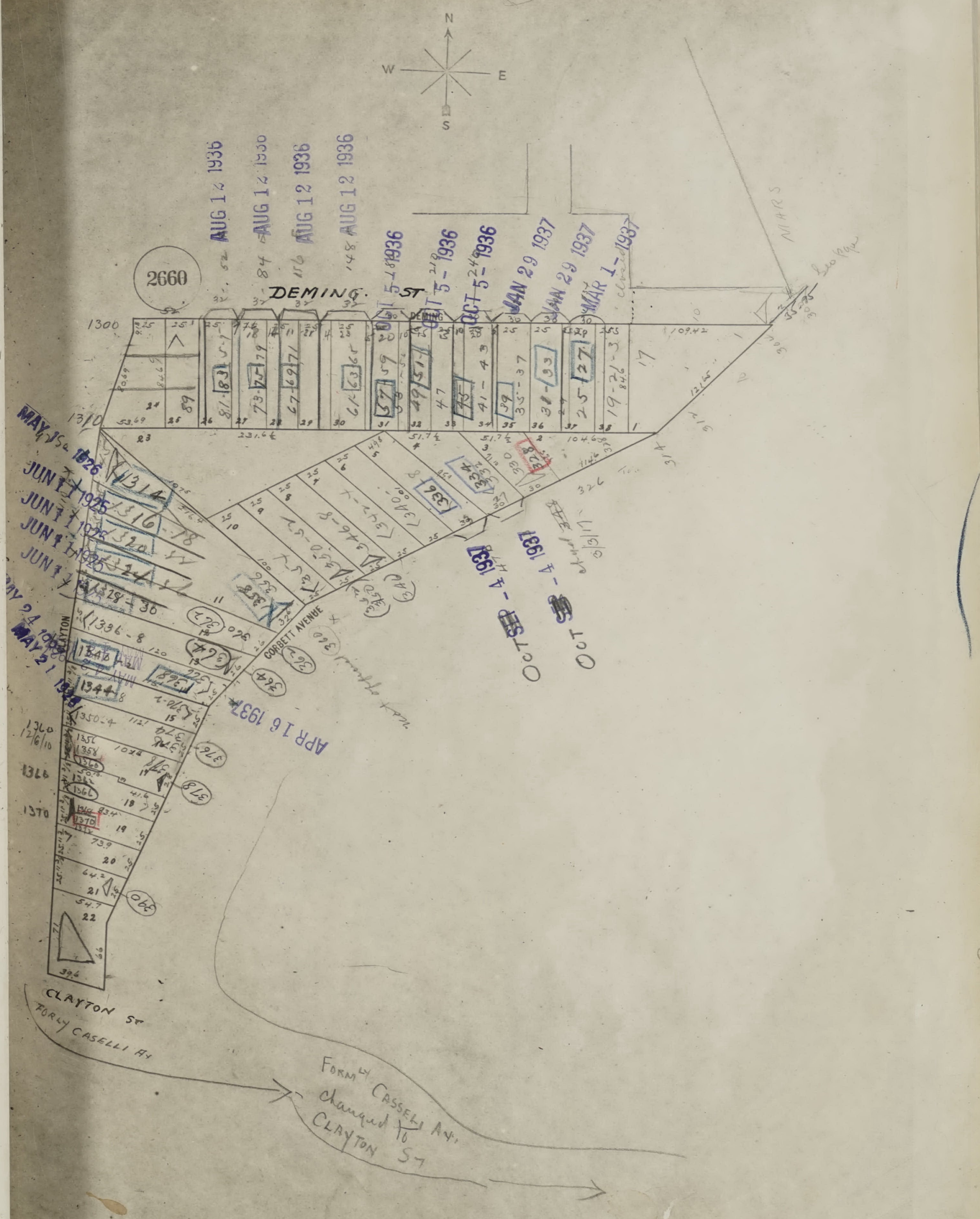
N
S
E
W
2660
DEMING ST
CORBETT AVENUE
CLAYTON
CLAYTON ST
FORMLY CASSELI AV
Formly Caselli Av. changed to Clayton St
AUG 12 1936
AUG 12 1936
AUG 12 1936
AUG 12 1936
OCT 5 1936
OCT 5 1936
OCT 5 1936
JAN 29 1937
JAN 29 1937
MAR 1 1937
MAY 1926
JUN 1 1925
JUN 1 1925
JUN 1 1925
JUN 1 1925
MAY 21 1940
APR 16 1937
OCT SEP 4 1937
OCT SEP 4 1937
1300
1310
1314
1316-18
1320
1324
1328-30
1336-8
1344
1350-4
1356
1360
1366
1370
372
374
376
378
380
336
338
340
332
1344

SAN FRANCISCO
DBI
DEPARTMENT OF BUILDING INSPECTION
OFFICIAL COPY

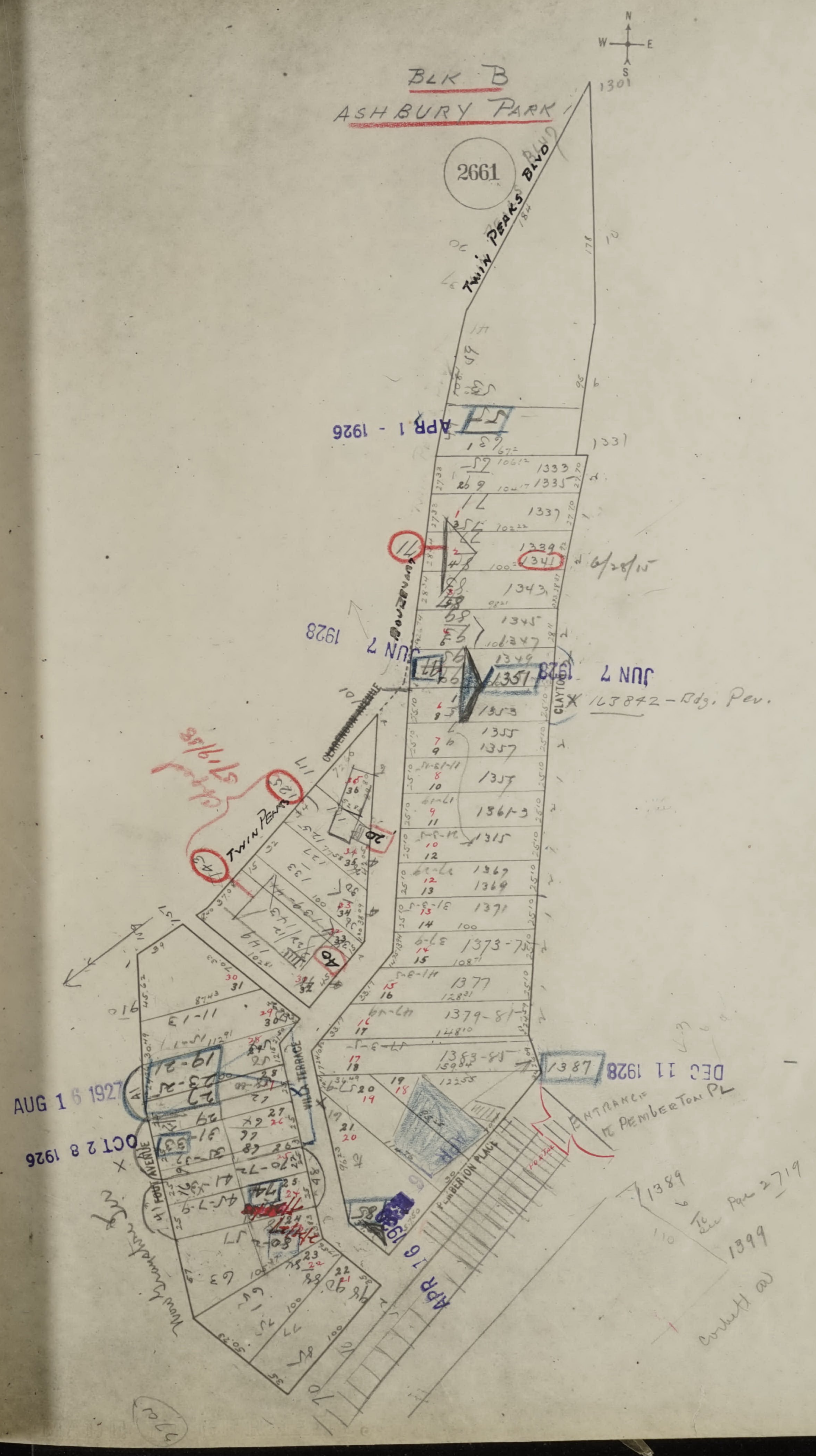
BLK B
ASHBURY PARK
2661
N
W
E
S
TWIN PEAKS BLVD
TWIN PEAKS
CLAYTON
PEMBERTON PLACE
ENTRANCE TO PEMBERTON PL
APR 1 - 1926
JUN 7 1928
AUG 16 1927
OCT 28 1926
DEC 11 1928
APR 16
163842 - Bdg. Per.
1301
1331
1333
1335
1337
1339
1341
1343
1345
1347
1349
1351
1353
1355
1357
1359
1361-3
1365
1367
1369
1371
1373-75
1377
1379-81
1383-85
1387
1389
1399
6/28/15

SAN FRANCISCO DEPARTMENT OF BUILDING INSPECTION
OFFICIAL COPY

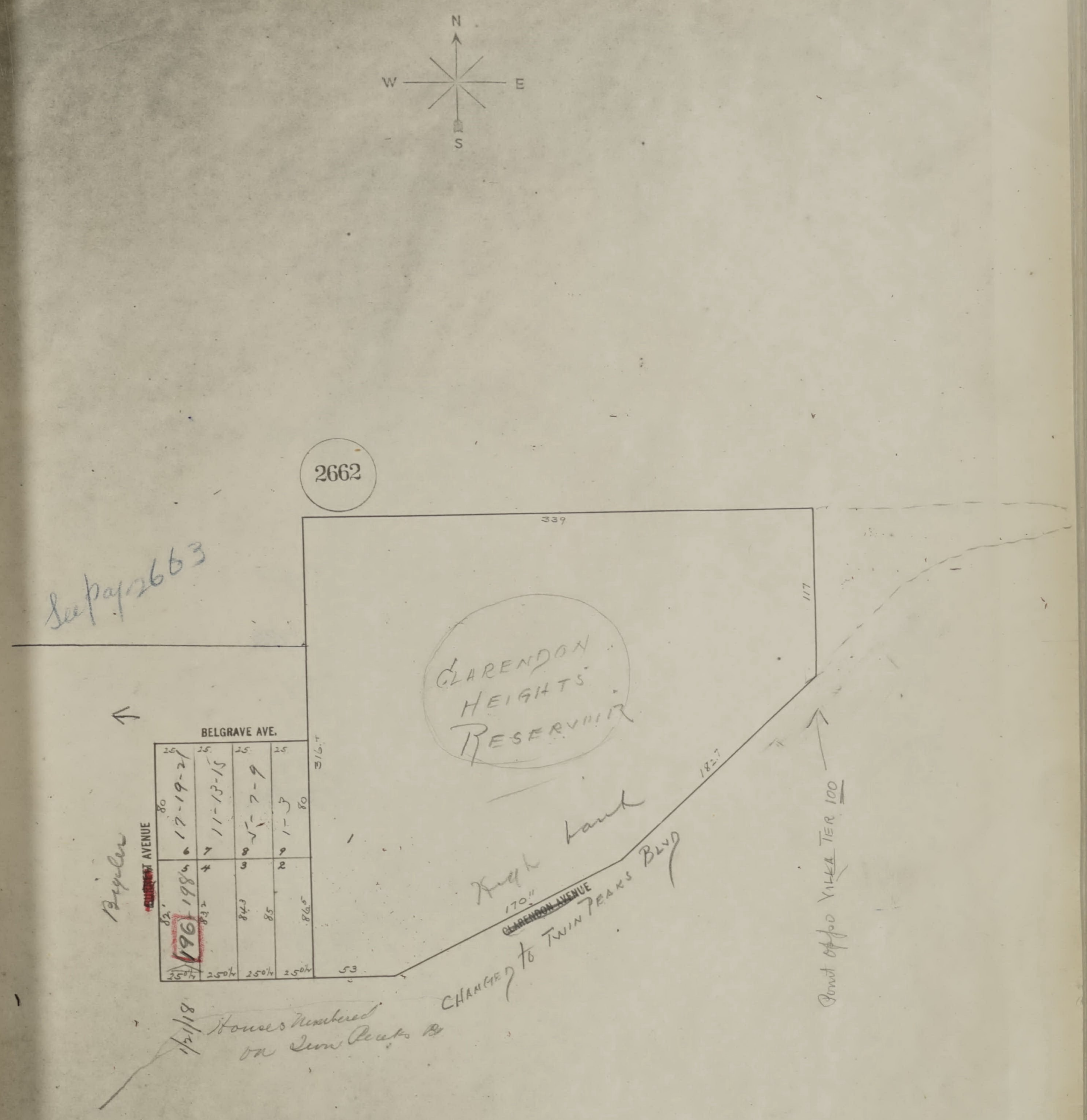
N
W
E
S
2662
337
117
See page 2663
CLARENDON HEIGHTS RESERVOIR
BELGRAVE AVE.
25
25
25
25
316.7
80
17-19-21
11-13-15
5-7-9
1-3
80
6
7
8
9
5
4
3
2
~~BURNETT~~ AVENUE
[illegible]
82'
198
196
83.2
84.3
85
86.5
25 0½
25 0½
25 0½
25 0½
53
170"
~~CLARENDON AVENUE~~
CHANGED TO TWIN PEAKS BLVD
182.7
Knoll Land
1/21/18 Houses Numbered on Twin Peaks Bl
Point of of 100 VILLA TER 100

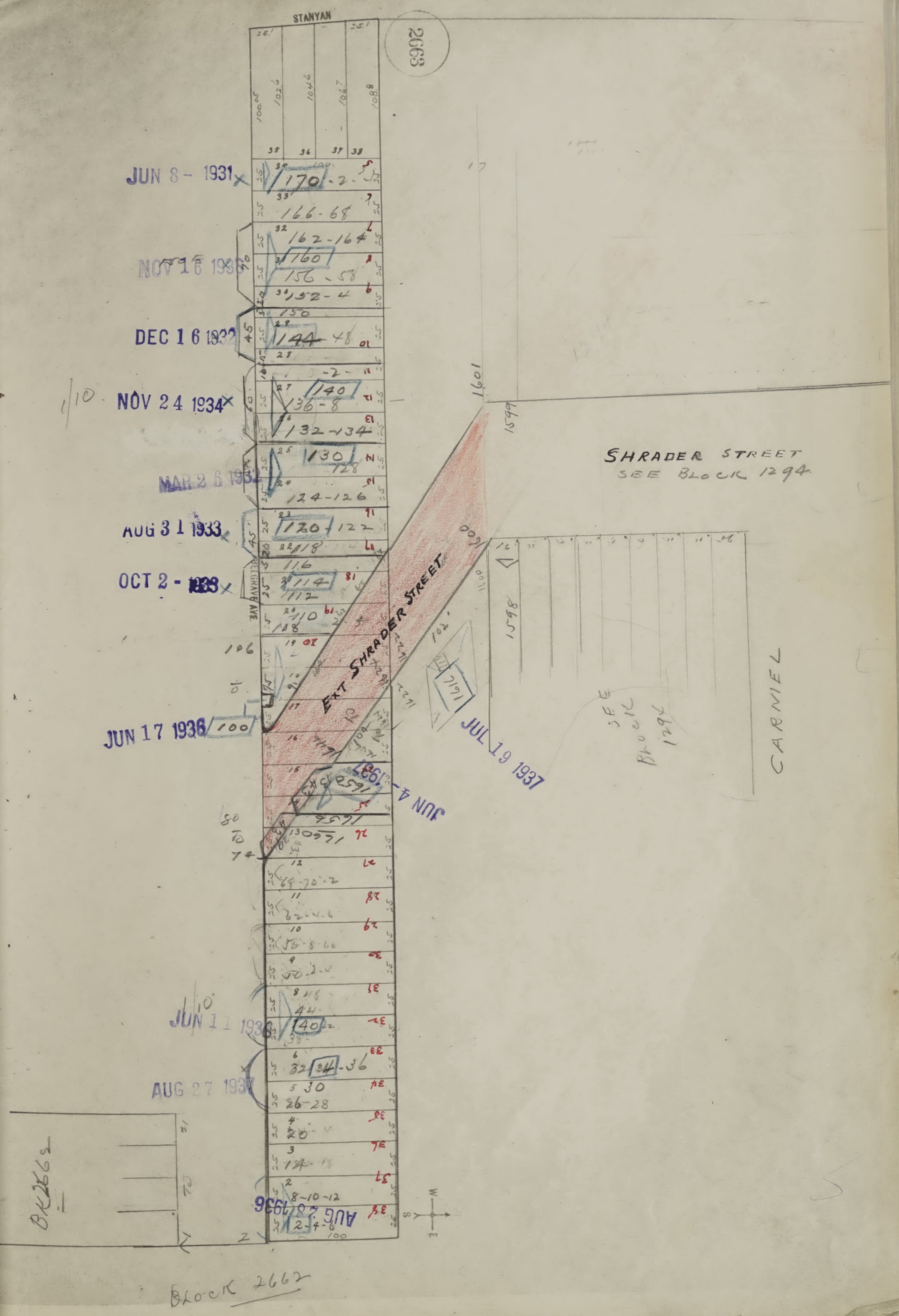
STANYAN
2663
JUN 8 - 1931
170
166-68
162-164
NOV 16 1936
160
156-58
152-4
150
DEC 16 1932
144-48
NOV 24 1934
140
136-8
132-134
MAR 2 6 1931
130
128
124-126
AUG 3 1 1933
120 / 122
118
OCT 2 - 1933
116
114
112
110
108
106
JUN 17 1936
100
EXT SHRADER STREET
JUN 4 - 1937
JUL 19 1937
1601
1599
1598
SHRADER STREET
SEE BLOCK 1294
SEE BLOCK 1294
CARNIEL
BK 2662
JUN 11 1936
140
32 34 -36
AUG 27 1937
30
26-28
20
14
8-10-12
AUG 28 1936
2
BLOCK 2662

SAN FRANCISCO DEPARTMENT OF BUILDING INSPECTION
OFFICIAL COPY

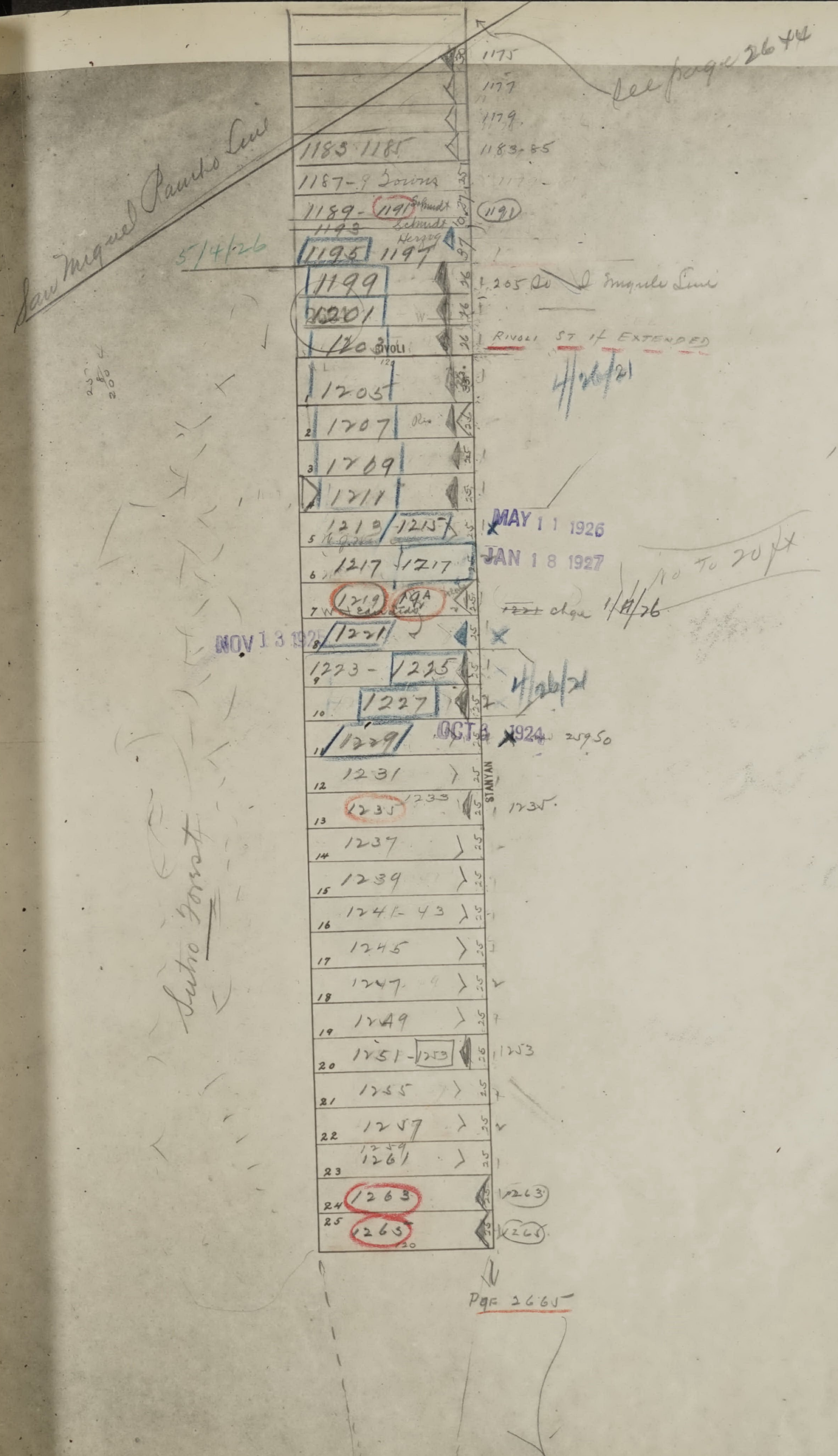
San Miguel Rancho Line
See page 2644
1175
1177
1179
1183 1185
1183-85
1187-9 Downs
1189- 1191 Schmidt
1191
1193 Schmidt Herzog
5/14/26
1195 1197
1199
1205 So S Miguel Line
1201
1203 RIVOLI
RIVOLI ST if EXTENDED
4/26/21
1 1205
2 1207
3 1209
4 1211
5 1213 / 1215
MAY 11 1926
6 1217 / 1217
JAN 18 1927
10 To 20 x
7 1219 19A
1221 chge 1/11/26
NOV 13 1925
8 1221
9 1223 - 1225
4/26/21
10 1227
11 1229
OCT 6 1924
25950
12 1231
STANYAN
13 1235 1235
1235
14 1237
15 1239
16 1241-43
17 1245
18 1247
19 1249
20 1251 - 1253
1253
21 1255
22 1257
23 1259 1261
24 1263
1263
25 1265
1265
Pge 2665
Sutro Forest

SAN FRANCISCO DEPARTMENT OF BUILDING INSPECTION
OFFICIAL COPY

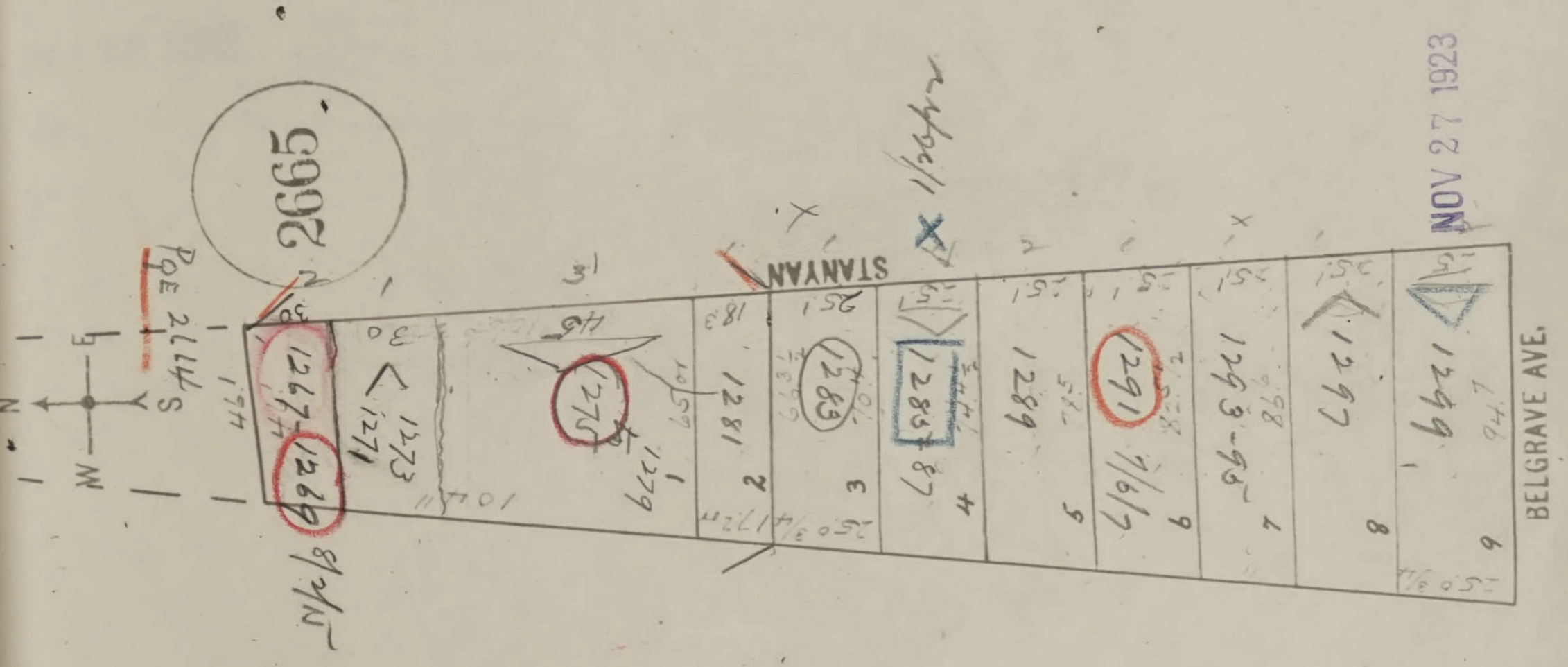
2665
PoE 2114
N
E
S
W
STANYAN
BELGRAVE AVE.
1267-1269
1271
1273
1275
1277
1279
1281
1283
1285-87
1289
1291
1293-95
1297
1299
1
2
3
4
5
6
7
8
9
1/2/4/u
1/6/7
1/20/42
NOV 27 1923

PAGES 2666

TO

PAGES 2686

ARE JUMP

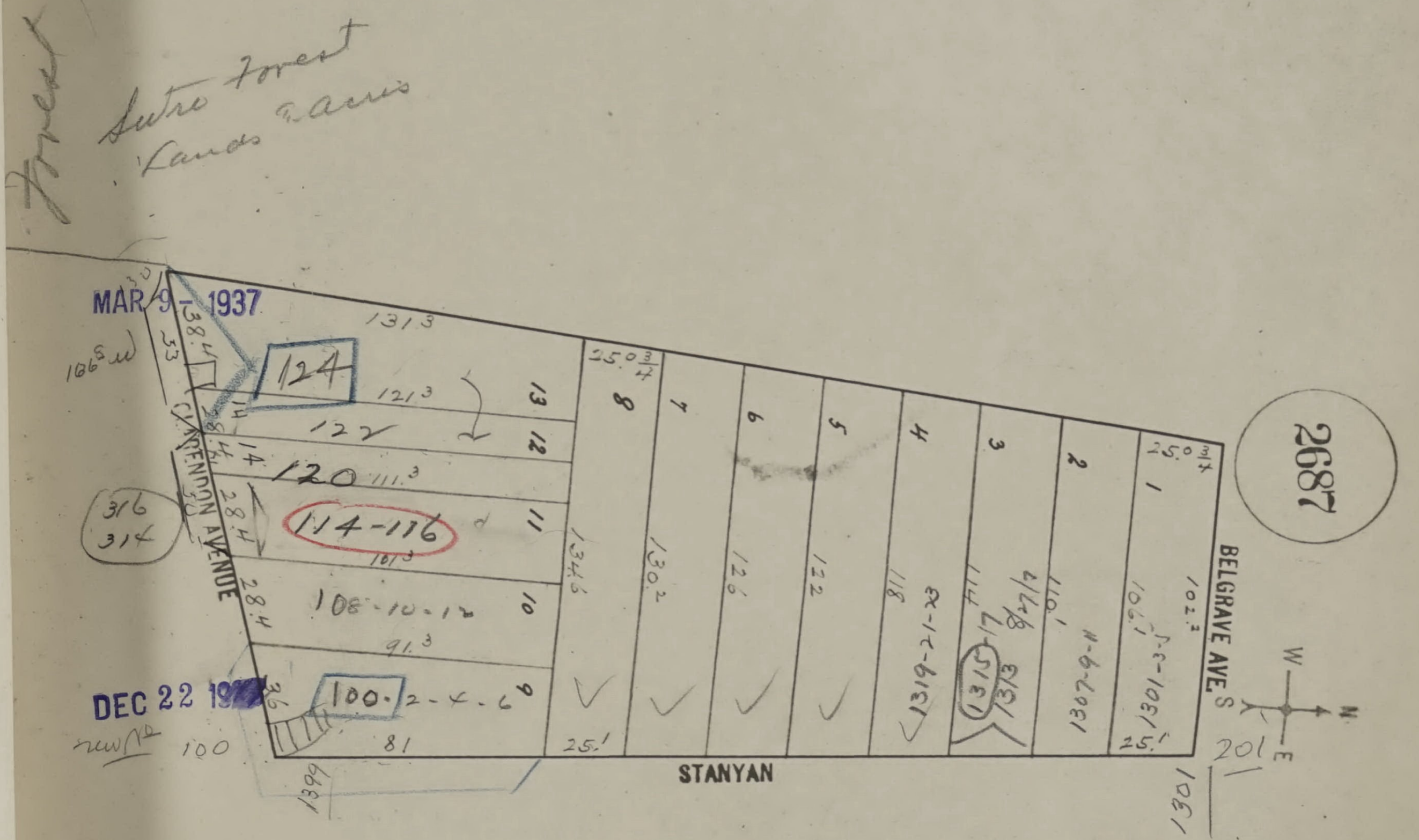
Forest
Sutro Forest
Lands & acres
2687
CLARENDON AVENUE
STANYAN
BELGRAVE AVE.
W
S
N
E
131.3
124
121.3
122
120
111.3
114-116
101.3
108-10-12
91.3
100
2-4-6
81
13
12
11
10
9
8
7
6
5
4
3
2
1
25.0 3/4
25.0 3/4
134.6
130.2
126
122
118
114
110.1
106.1
102.2
1319-21-23
1315
1313
1317
1307-9-11
1301-3-5
25.1
25.1
138.4
33
30
14
28.4
28.4
28.4
28.4
36
106.5 W
316
314
new No
100
1399
1301
201

MAR 9 - 1937

DEC 22 19

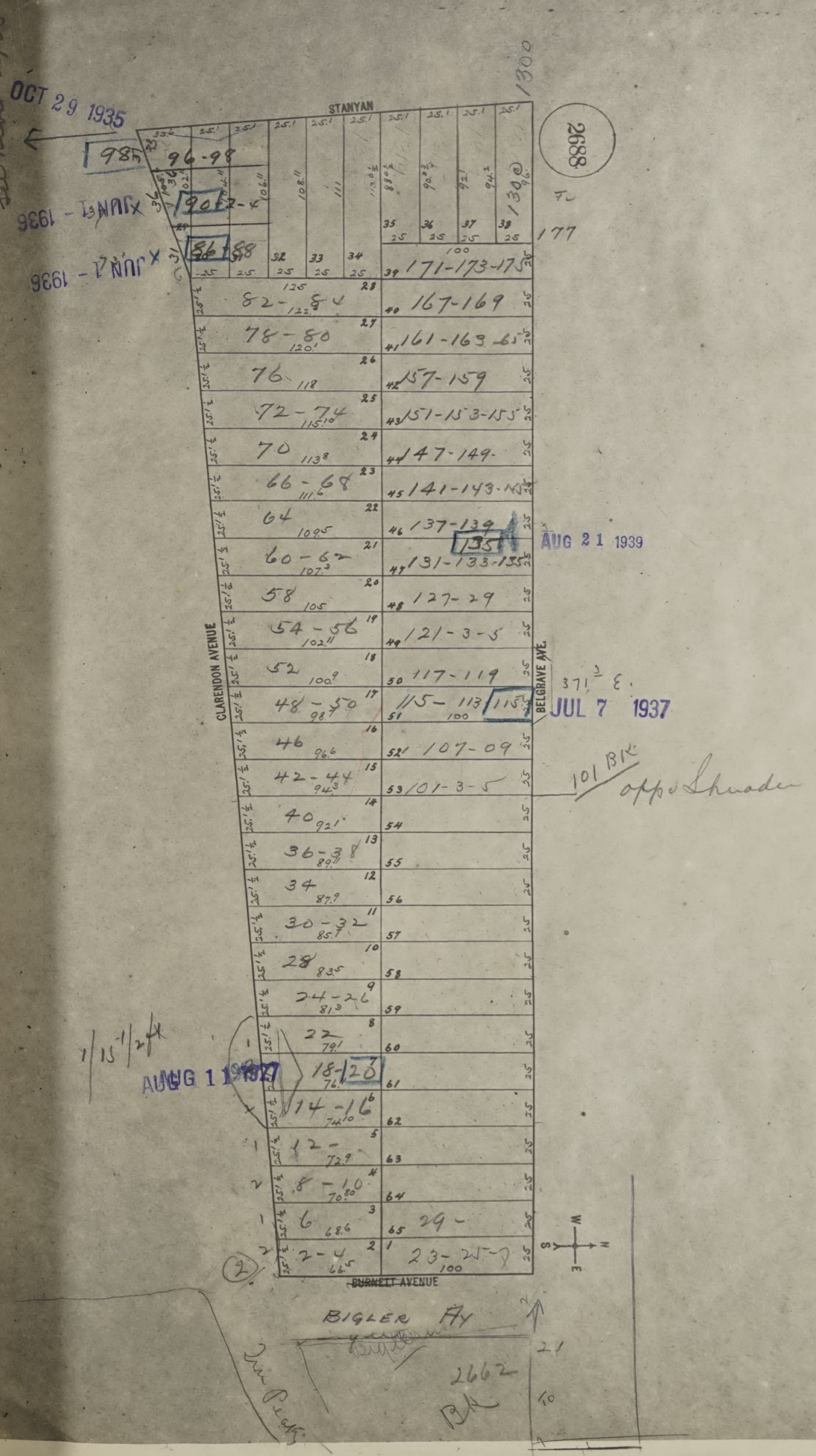
STANYAN
CLARENDON AVENUE
BELGRAVE AVE.
BURNETT AVENUE
2688
1300
177
96-98
98
90
86-88
82-84
78-80
76
72-74
70
66-68
64
60-62
58
54-56
52
48-50
46
42-44
40
36-38
34
30-32
28
24-26
22
18-20
14-16
12
8-10
6
2-4
171-173-175
167-169
161-163-65
157-159
151-153-155
147-149
141-143-145
137-139
135
131-133-135
127-29
121-3-5
117-119
115-113
115
107-09
101-3-5
29
23-25-7
371 E.
101 Bk
opp Shrader
Bigler Ay
2662 Bk
21
70

See Blvd 2706

OCT 29 1935

JUN 1 - 1936

JUN 1 - 1936

AUG 21 1939

JUL 7 1937

AUG 11 1927

1/15-1/2 ft

SAN FRANCISCO DEPARTMENT OF BUILDING INSPECTION
OFFICIAL COPY

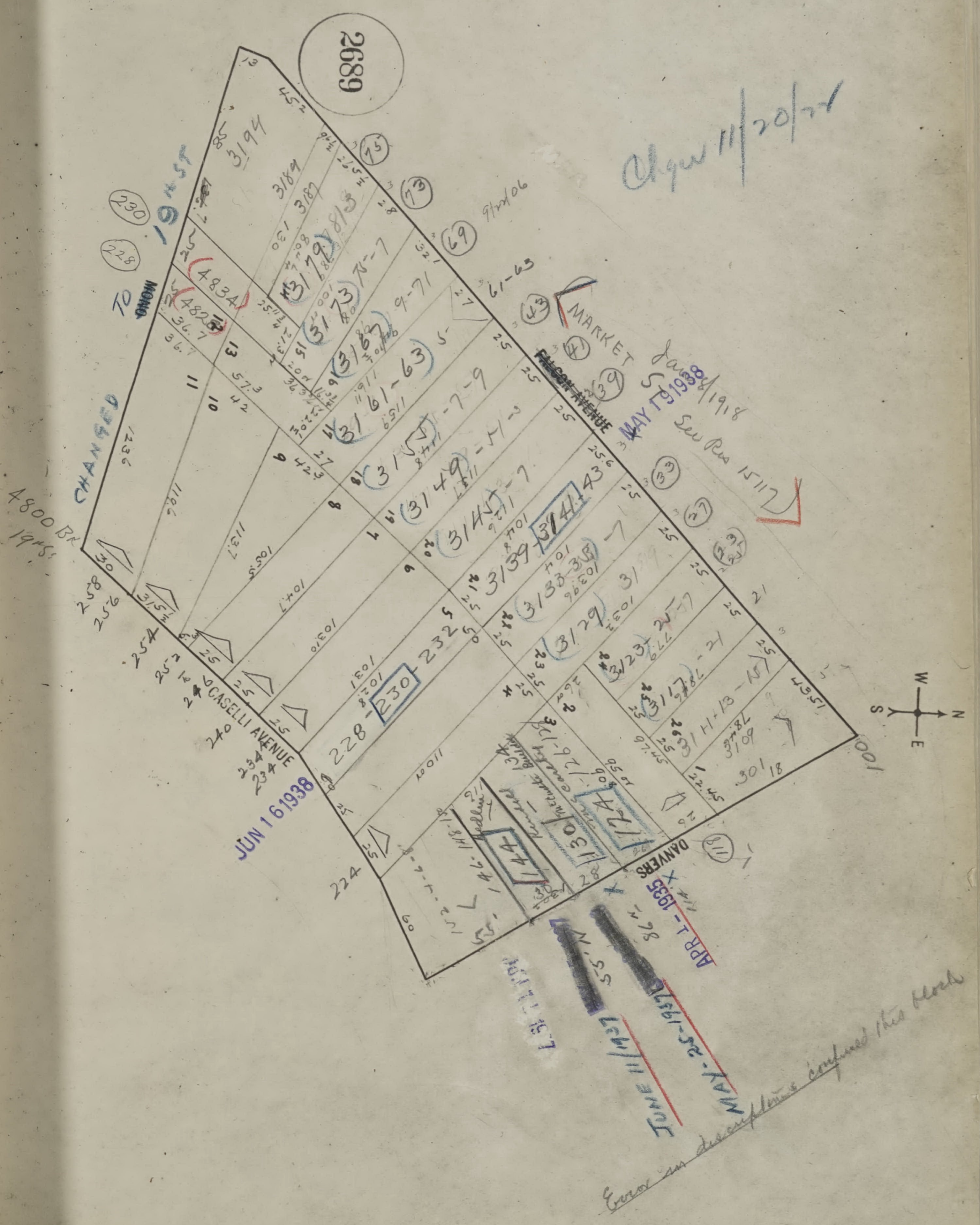
2689
CHANGED TO 19th ST
4800 Bk 19th St
MARKET
FALCON AVENUE
CASELLI AVENUE
DANVERS
Chgw 11/20/74
JUN 16 1938
MAY 19 1938
APR 1 1935
JUNE 11 1937
MAY 25 1937
3194
3189
3179
3173
3167
3161-63
3155
3149
3145
3141
3139
3133
3129
3123
3117
3111-13-15
3109
228-230-232
4834
4828
258
256
254
252
240
234
224
1001
Sew Pen 15117
Jan 1918

Error in description confused this block

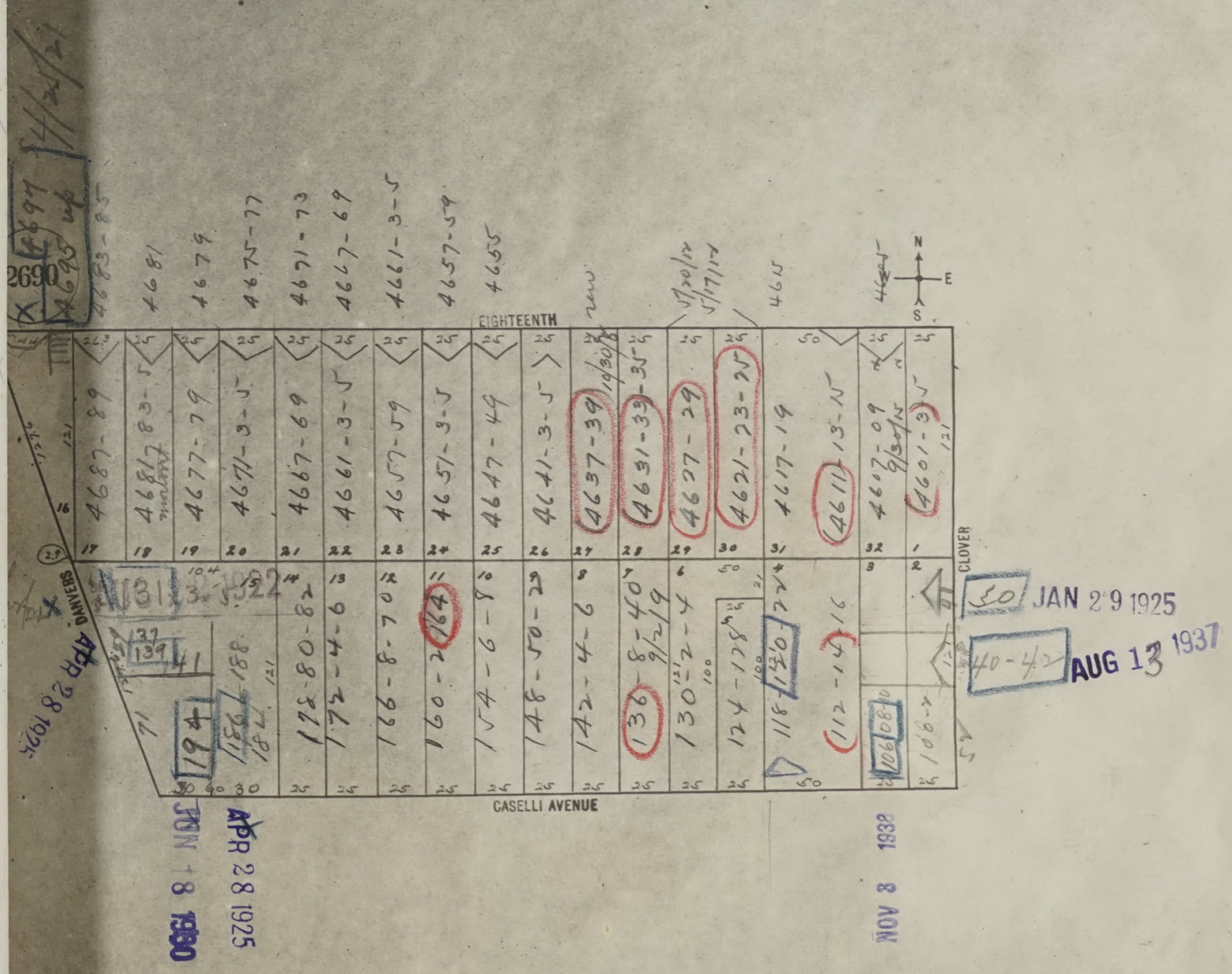
EIGHTEENTH
CASELLI AVENUE
DANVERS
CLOVER
2690
N
E
S
JAN 29 1925
AUG 13 1937
APR 28 1925
JUN 18 1930
NOV 8 1938

SAN FRANCISCO DEPARTMENT OF BUILDING INSPECTION OFFICIAL COPY

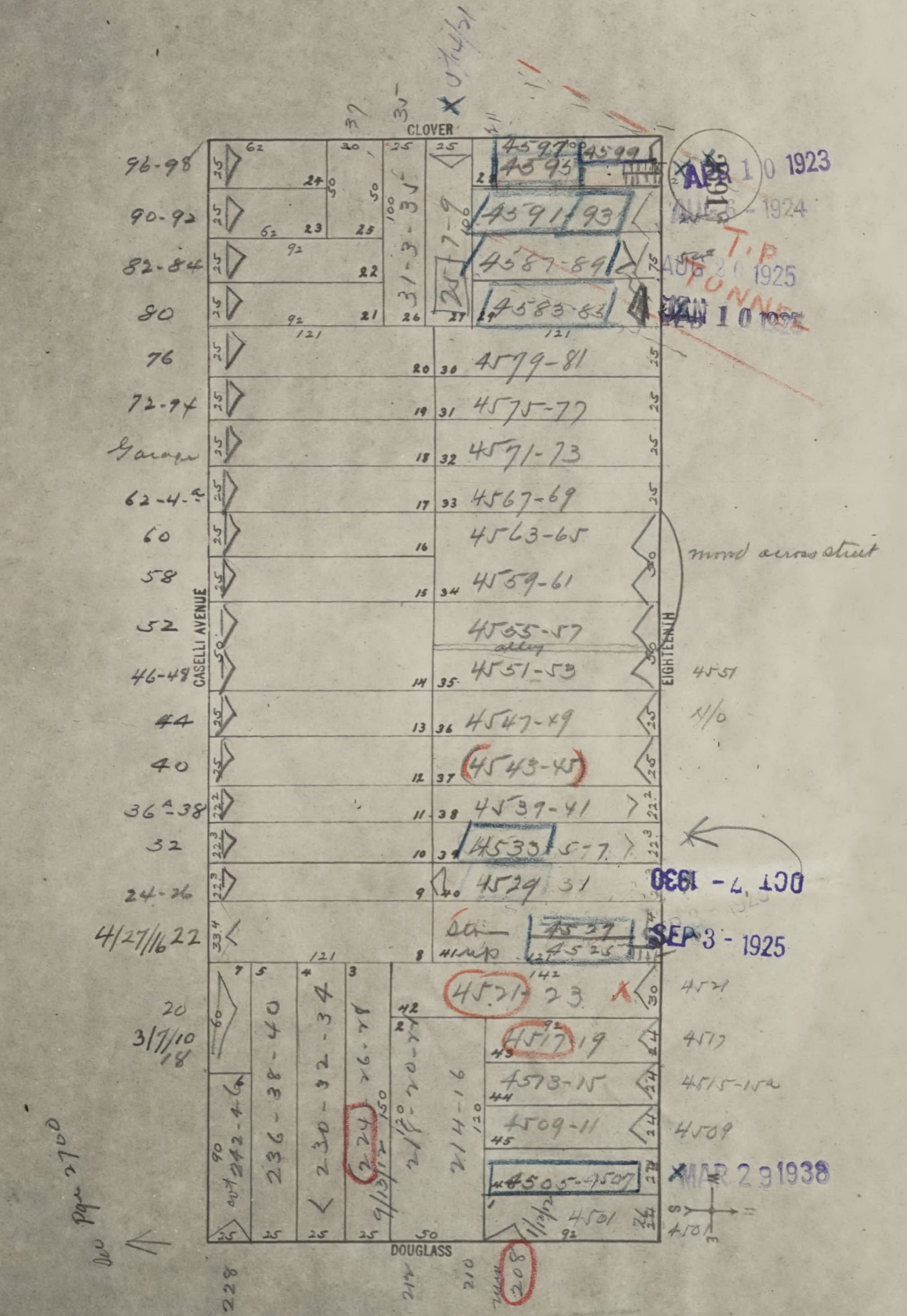
CLOVER
CASELLI AVENUE
EIGHTEENTH
DOUGLASS
96-98
90-92
82-84
80
76
72-74
Garage
62-4-6
60
58
52
46-48
44
40
36 & 38
32
24-26
4/27/16 22
20
3/7/10 18
4597
4599
4593
4591-93
4587-89
4583-85
4579-81
4575-77
4571-73
4567-69
4563-65
4559-61
4555-57
alley
4551-53
4547-49
4543-45
4539-41
4533 5-7
4529 31
4527
4525
4521-23
4517-19
4513-15
4509-11
4505-4507
4501
242-4-6
236-38-40
230-32-34
224
226-28
218-20-22
214-16
208
228
210
212
moved across street
4551
N/O
4521
4517
4515-15a
4509
4501
T.P. TUNNEL
APR 10 1923
AUG 6 - 1924
AUG 20 1925
JAN 10 1925
OCT - 7 1930
SEP 3 - 1925
MAR 29 1938
See Page 2700

SAN FRANCISCO DEPARTMENT OF BUILDING INSPECTION
OFFICIAL COPY

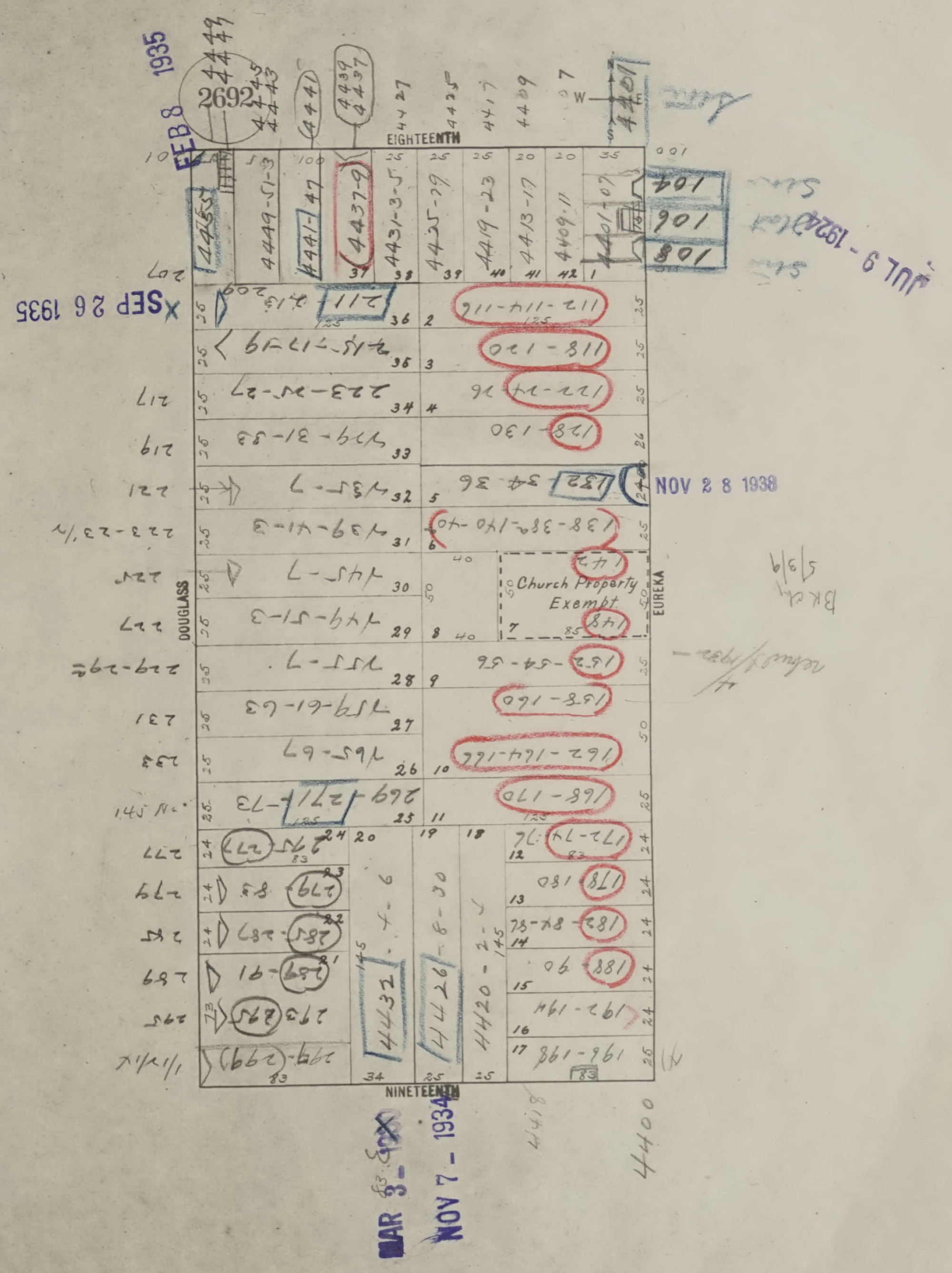
2692
EIGHTEENTH
NINETEENTH
DOUGLASS
EUREKA
Church Property Exempt
FEB 8 1935
SEP 26 1935
NOV 28 1938
JUL 9 1929
MAR 3 19
NOV 7 - 1934
4400

SAN FRANCISCO DEPARTMENT OF BUILDING INSPECTION
OFFICIAL COPY

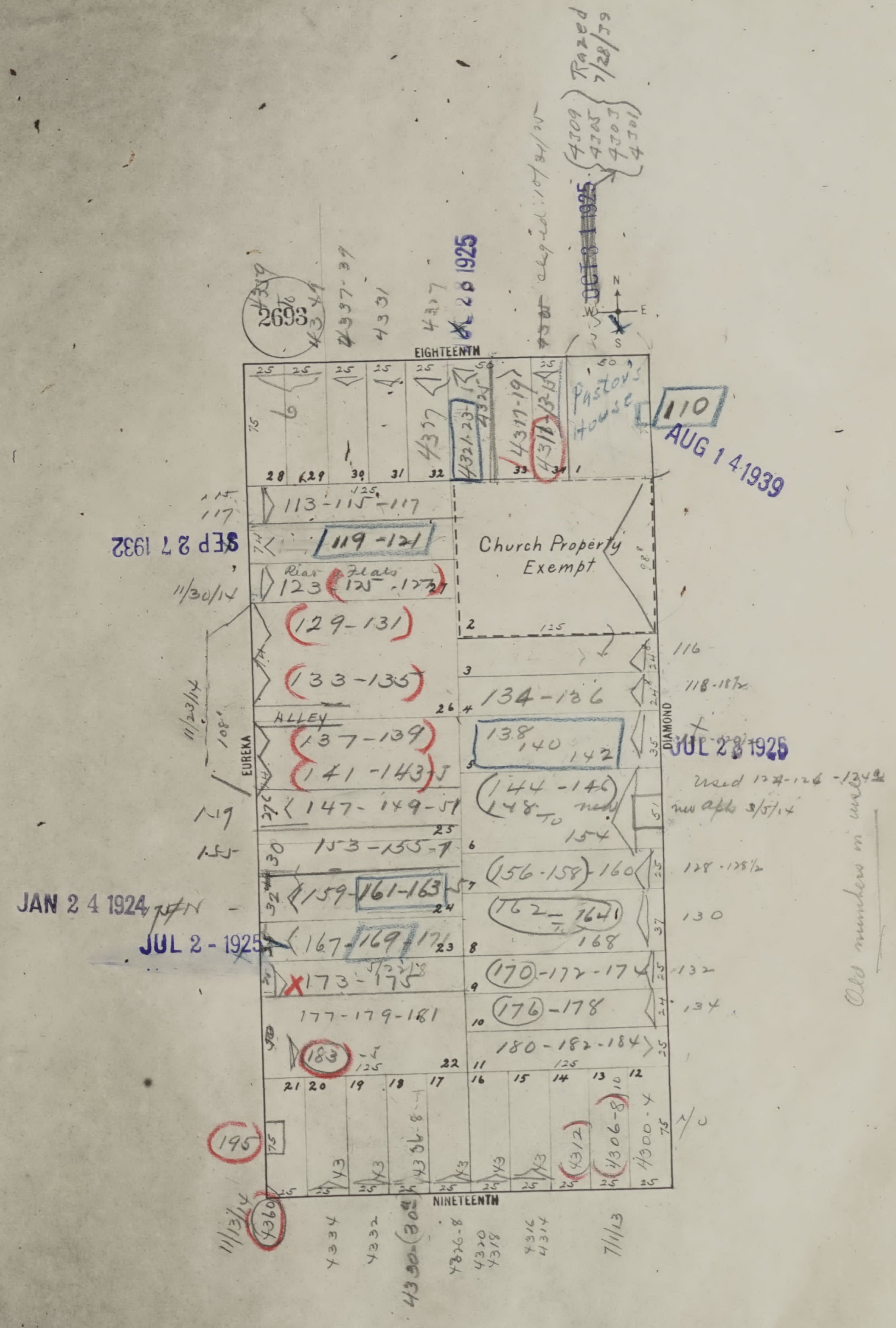
2693
EIGHTEENTH
NINETEENTH
EUREKA
DIAMOND
N
E
S
W
ALLEY
Church Property Exempt
Pastor's House
110
AUG 14 1939
SEP 27 1932
JAN 24 1924
JUL 2 - 1925
JUL 28 1925
28 1925
OCT 31 1925
Razed 7/28/79
4309
4305
4303
4301
chg'd 1/07/84/25
4337-39
4331
4327
4321-23
4317-19
4313-15
113-115-117
119-121
Rear Flats
123
125-127
129-131
133-135
137-139
141-143-5
147-149-51
153-155-7
159-161-163
167-169-171
173-175
177-179-181
183-5
195
134-136
138 140 142
144-146 148 to 154
156-158-160
162-164 to 168
170-172-174
176-178
180-182-184
116
118-118½
128-128½
130
132
134
Used 124-126-134½
new apts 3/5/14
Old numbers in use
11/30/14
11/23/14
11/13/14
7/1/13
4360
4334
4332
4330-(308)
4326-8
4320
4318
4316
4314
4312
4306-8
4300-4
43
125
75
108
25
24
35
37
51
50
28
29
30
31
32
33
34
1
2
3
4
5
6
7
8
9
10
11
12
13
14
15
16
17
18
19
20
21
22
23
24
26
27


2694
EIGHTEENTH
NINETEENTH
DIAMOND
COLLINGWOOD
N
W
E
S
4253-55-57
4249
4247
4243
4231-A
4229
4227
4221
4215
4211
4203
4201
APP 137518
NOV 13 1925
115
113-115-17
119-23
577
127-9
131-33
135-137-9
141-143
145-147-9
151-153
155-157-9
161-163
165-7-9
171-173
175-177-179
185
187
112-14-16
118-20-2
124-26
128-30
132-34
136-38
140-142
144-6-8
150-152
154-56-8
160-162
164-66-68
170-172
174-176
178-180
182-184
186
JUL 28 1925
144
146-148
152-a
154-56
166-168
170
172-176
178
184
186
194
198
125-a.B
127-27½
129-129A
131-31½
133-33½
135
137
4246
4244
4240-2
4234
4230
4226
4224
4222
4220
4216
4214
4212
4210

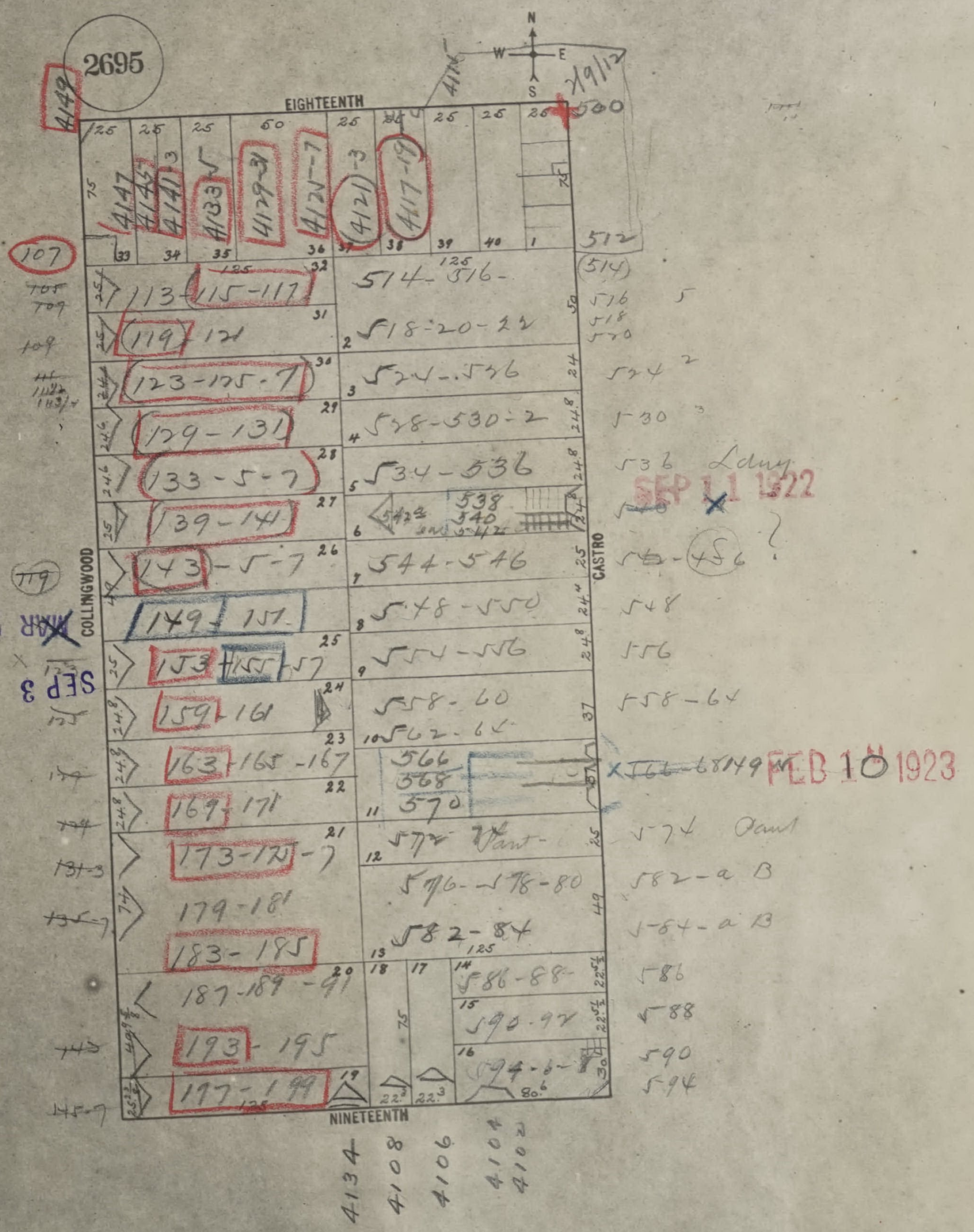
2695
N
W
E
S
EIGHTEENTH
NINETEENTH
COLLINGWOOD
CASTRO
4149
4147
4145
4141
4133
4129-31
4125-7
4121-3
4117-19
4118
500
512
(514)
107
113 115-117
514-516
119 121
518-20-22
123-125-7
524-526
129-131
528-530-2
133-5-7
534-536
139-141
538
540
143-5-7
544-546
149 151
548-550
153 155 57
554-556
159 161
558-60
562-64
163 165-167
566
568
570
169 171
173-175-7
572 Vant
179-181
576-578-80
183-185
582-84
187-189-91
586-88
590-92
193-195
594-6-8
197-199
4134
4108
4106
4104
4102
516
518
520
524
530
536 Ldry
SEP 11 1922
556
548
556
558-64
566-68 149
FEB 10 1923
574 Paul
582-a B
584-a B
586
588
590
594
MAR 7 - 1929
SEP 3 1932
Bk aud 10/6/8
119

SAN FRANCISCO DBI DEPARTMENT OF BUILDING INSPECTION
OFFICIAL COPY

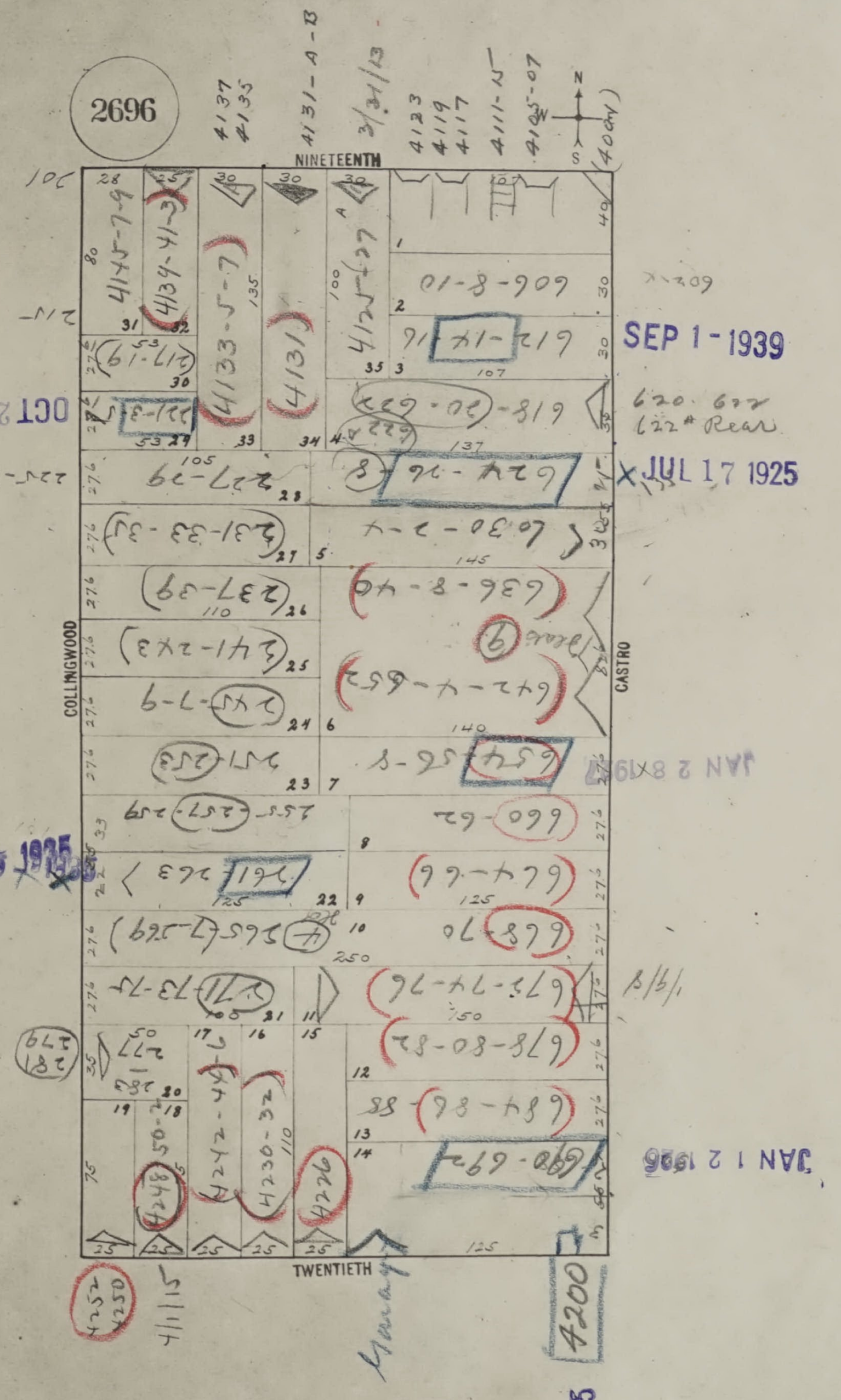
2696
NINETEENTH
TWENTIETH
COLLINGWOOD
CASTRO
4137
4135
4131-A-B
4131/13
4123
4119
4117
4111-15
4105-07
4145-7-9
4139-41-3
4133-5-7
4131
4125-27
606-8-10
612-14
618-20-22
624-26
630-2-4
636-8-40
642-4-6
648-50
654-56-8
660-62
664-66
668-70
672-74-76
678-80-82
684-86-88
690-692
4248-50
4242-4
4230-32
4226
4252
4200
4111 15

SEP 1-1939

JUL 17 1925

OCT 20 1925

JAN 28 1927

DEC 5 1925

JAN 12 1926

NOV 12 1925

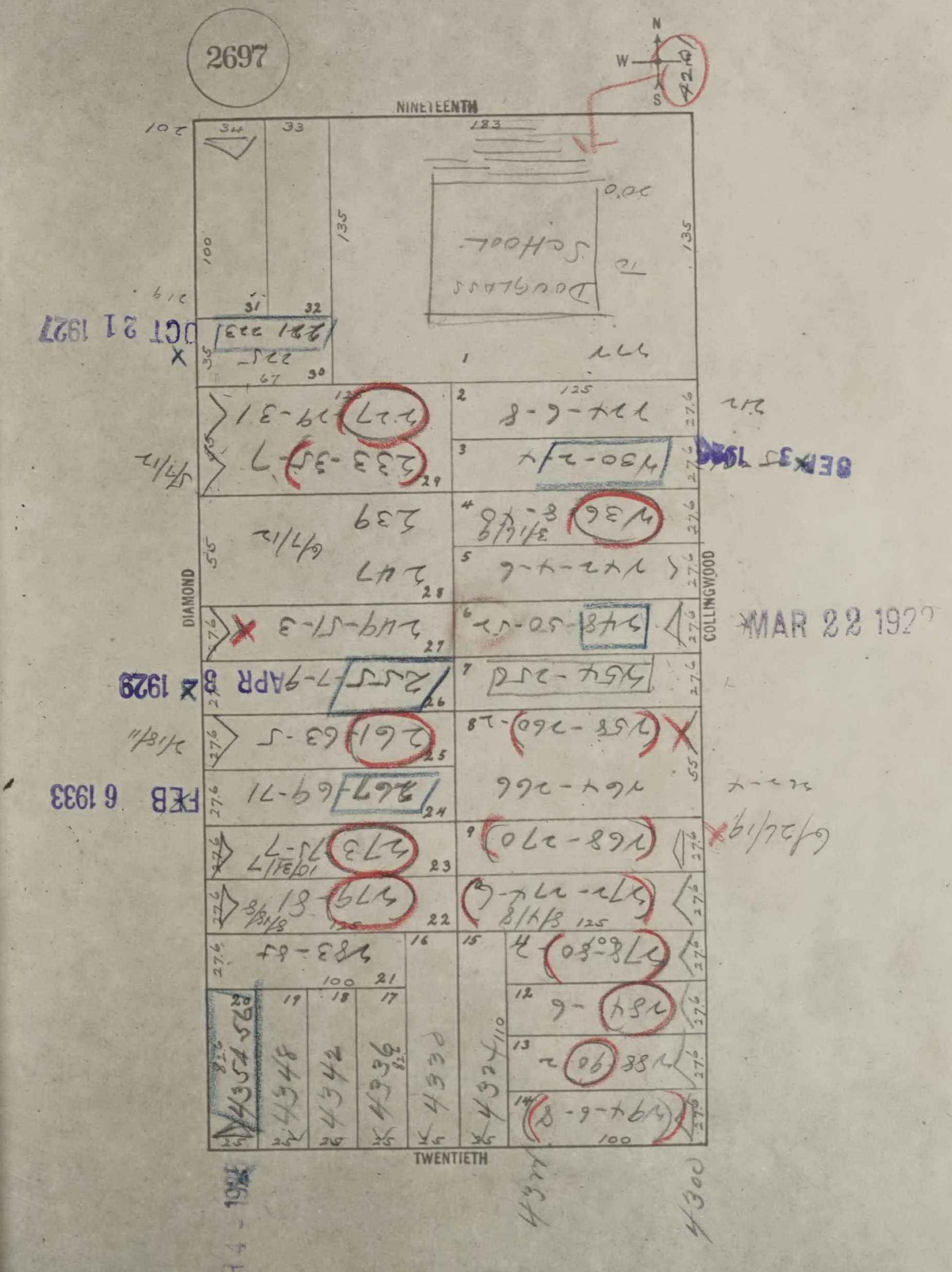
2697
N
W
S
NINETEENTH
TWENTIETH
DIAMOND
COLLINGWOOD
Douglass School
OCT 21 1927
SEP 3 1930
MAR 22 1927
APR 8 1929
FEB 6 1933
4300
4377

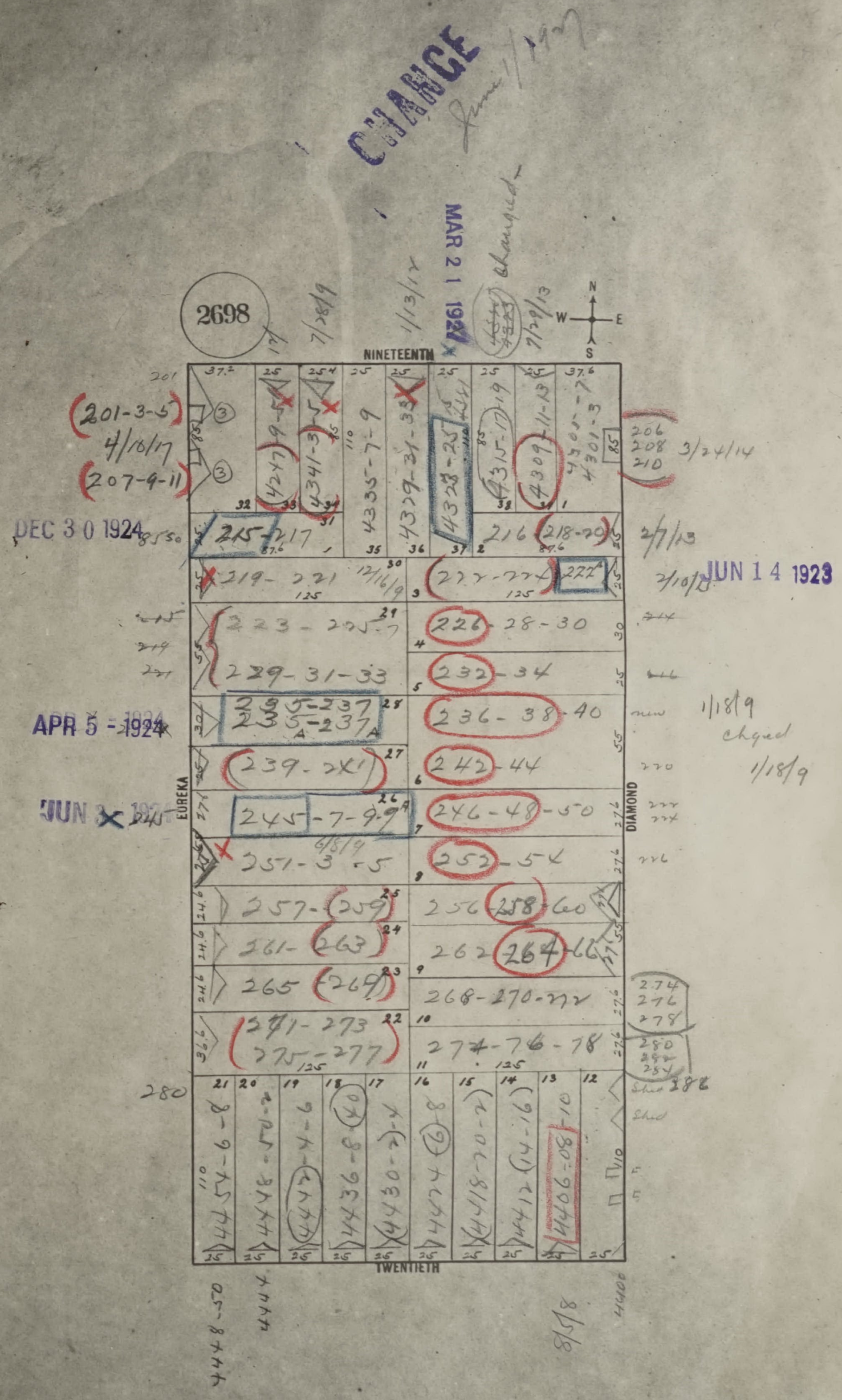

CHANGE
June 1/1927
MAR 21 1927
changed
2698
N
W
E
S
NINETEENTH
EUREKA
DIAMOND
TWENTIETH
7/28/9
1/13/12
7/29/13
(201-3-5)
4/10/17
(207-9-11)
206
208
210
3/24/14
DEC 30 1924
215-217
216 (218-20)
2/7/13
219-221
12/16/9
222-224
222A
2/10/13
JUN 14 1923
223-225-7
229-31-33
226-28-30
232-34
APR 5 1924
235-237
235A-237A
236-38-40
1/18/9
chged
1/18/9
239-241
242-44
245-7-9-9A
246-48-50
6/8/9
251-3-5
252-54
257-259
256-258-60
261-263
262-264-66
265-269
268-270-272
271-273
275-277
274-76-78
274
276
278
280
282
284
280
286
Shed
Shed
4247-9-51
4241-3-5
4335-7-9
4329-31-33
4323-25
4315-17-19
4309-11-13
4305-7
4301-3
4454-6-8
4448-50-2
4442-4-6
4436-8-40
4430-2-4
4424-6-8
4418-20-2
4412-14-16
4406-08-10
4448-50
4444
4400
8/5/18

SAN FRANCISCO DEPARTMENT OF BUILDING INSPECTION
OFFICIAL COPY

SEP 27 1923 301 303

AUG 7 19 507

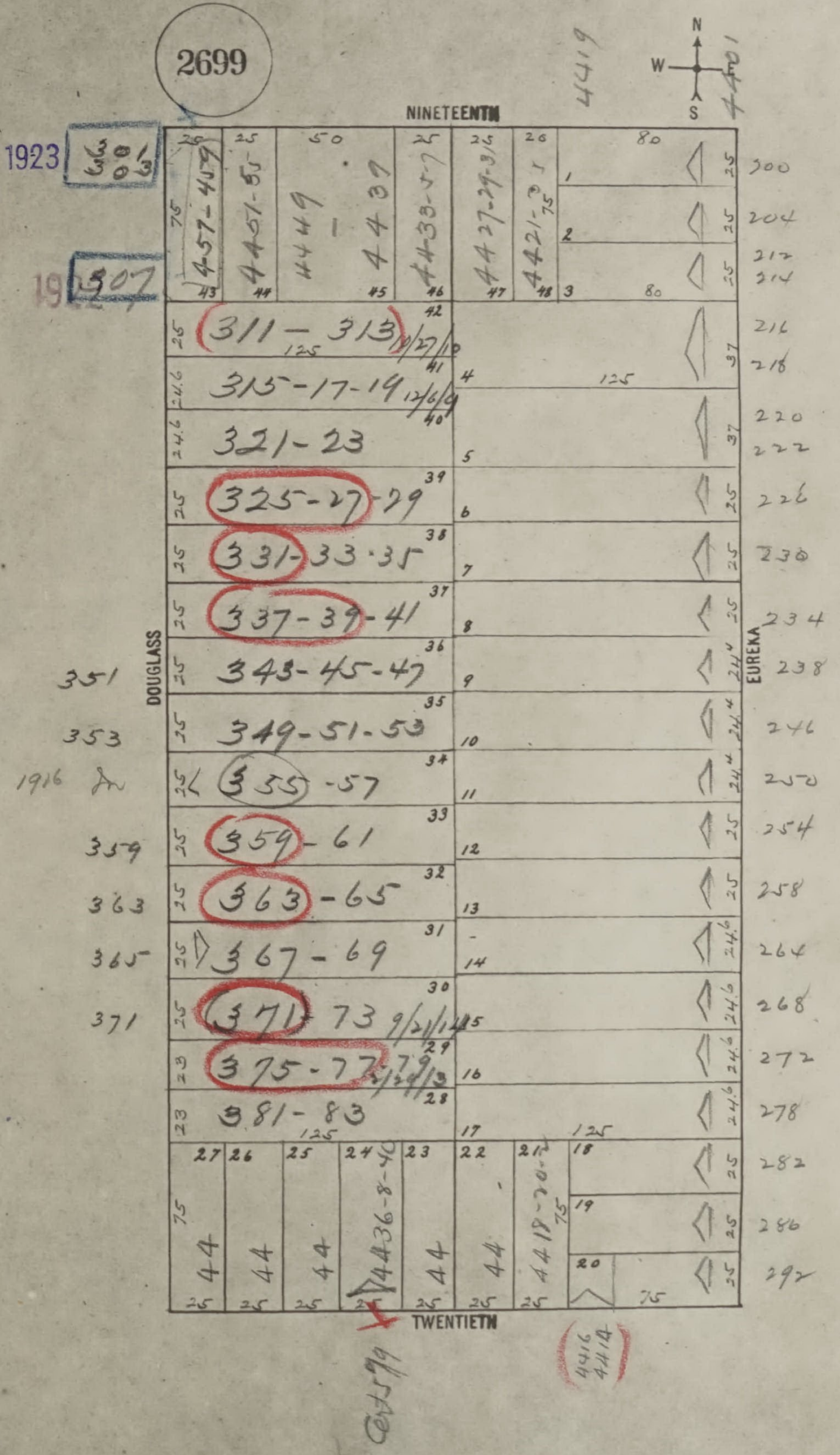
2699
NINETEENTH
N
W
S
4419
4401
DOUGLASS
EUREKA
TWENTIETH
4457-4459
4451-55
4449 - 4439
4433-37
4427-29-31
4421-31
311 - 313 10/27/10
315-17-19 12/6/9
321-23
325-27-29
331-33-35
337-39-41
343-45-47
349-51-53
355-57
359-61
363-65
367-69
371-73 9/21/14
375-77-79 2/20/13
381-83
44
44
44
4436-8-40
44
44
4418-20-22
351
353
1916 Jr
359
363
365
371
300
204
212
214
216
218
220
222
226
230
234
238
246
250
254
258
264
268
272
278
282
286
292
Cert 5799
4416
4418

SAN FRANCISCO DEPARTMENT OF BUILDING INSPECTION
OFFICIAL COPY

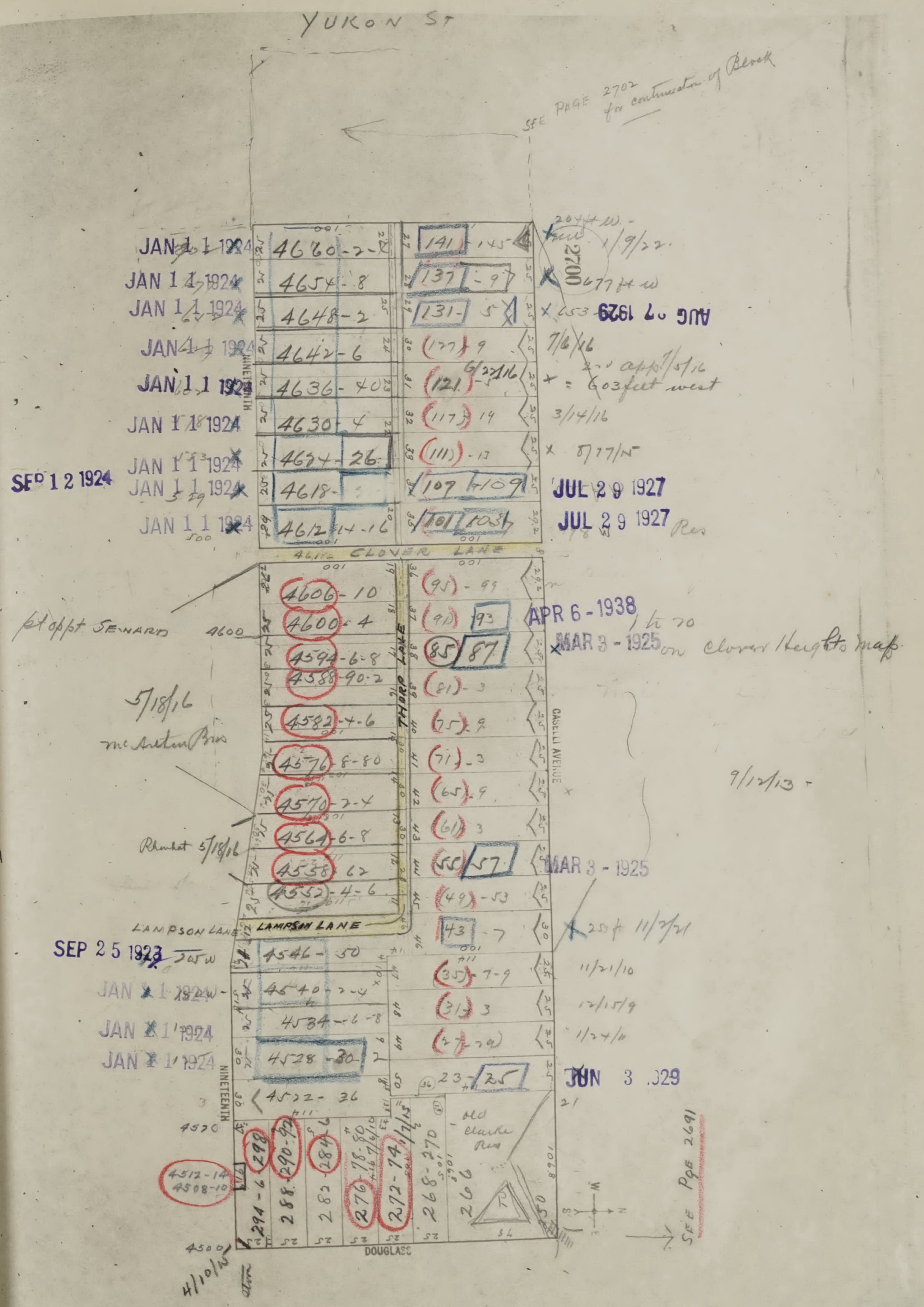
YUKON ST
SEE PAGE 2702 for continuation of Block
JAN 1 1 1924
4660-2
4654-8
4648-2
4642-6
4636-40
4630-4
4624-26
4618
4612-14-16
141 - 145
137 - 9
131 - 5
(127) 9
(121)
(117) 19
(111) 13
107 109
101 103
2700
1/9/22
AUG 7 1929
7/6/16
603 feet west
3/14/16
5/17/15
SEP 12 1924
JUL 29 1927
JUL 29 1927
CLOVER LANE
4606-10
4600-4
4594-6-8
4588-90-2
4582-4-6
4576-8-80
4570-2-4
4564-6-8
4558-62
4552-4-6
(95)-99
(91) 93
85 87
(81)-3
(75)-9
(71)-3
(65)-9
(61)-3
(55) 57
(49)-53
43-7
THORP LANE
DOUGLASS AVENUE
APR 6 - 1938
MAR 3 - 1925
on Clover Heights map
9/12/13
MAR 3 - 1925
5/18/16
McArthur Bros
LAMPSON LANE
SEP 25 1923
4546-50
4540-2-4
4534-6-8
4528-30-2
4522-36
JAN 1 1924
(35)-7-9
(31)-3
(27)-29
23 25
JUN 3 1929
11/2/21
11/21/10
12/15/9
1/24/10
NINETEENTH
4520
4512-14
4508-10
294-6
288-290-2
282
284
276-78-80
272-74
268-270
266
Old Clarke Res
DOUGLASS
4500
4/10/15
SEE Pge 2691

6

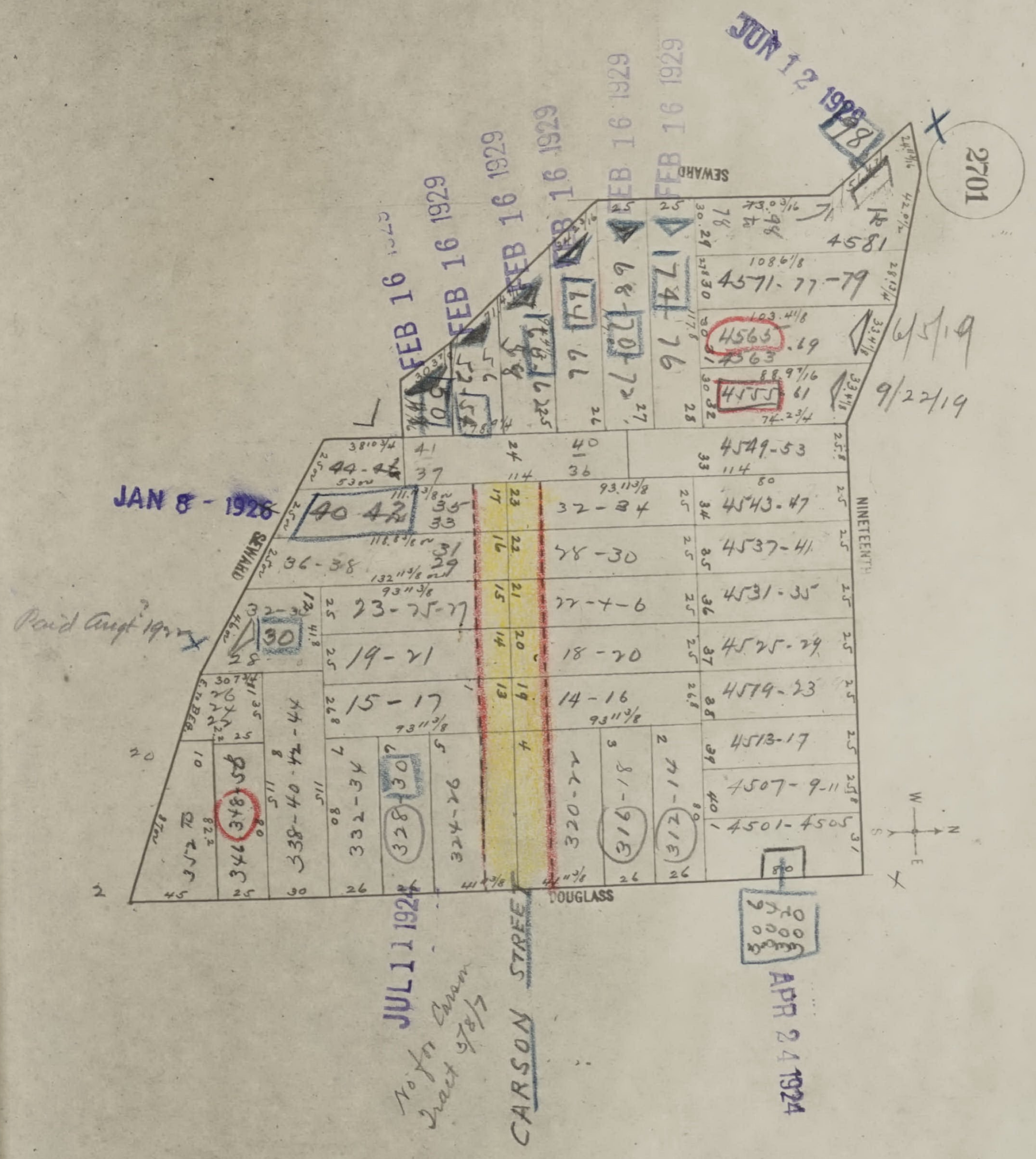
2701
SEWARD
NINETEENTH
DOUGLASS
CARSON STREET
JUN 12 1929
FEB 16 1929
JAN 8 - 1926
JUL 11 1924
APR 24 1924
Paid Aug 1917
6/5/19
9/22/19
4581
4571-77-79
4565
4555
4549-53
4543-47
4537-41
4531-35
4525-29
4519-23
4513-17
4507-9-11
4501-4505
40 42
36-38
32-34
28-30
23-25-27
22-4-6
19-21
18-20
15-17
14-16
348
338-40-42-44
332-34
328
324-26
320-22
316-18
312-14
30

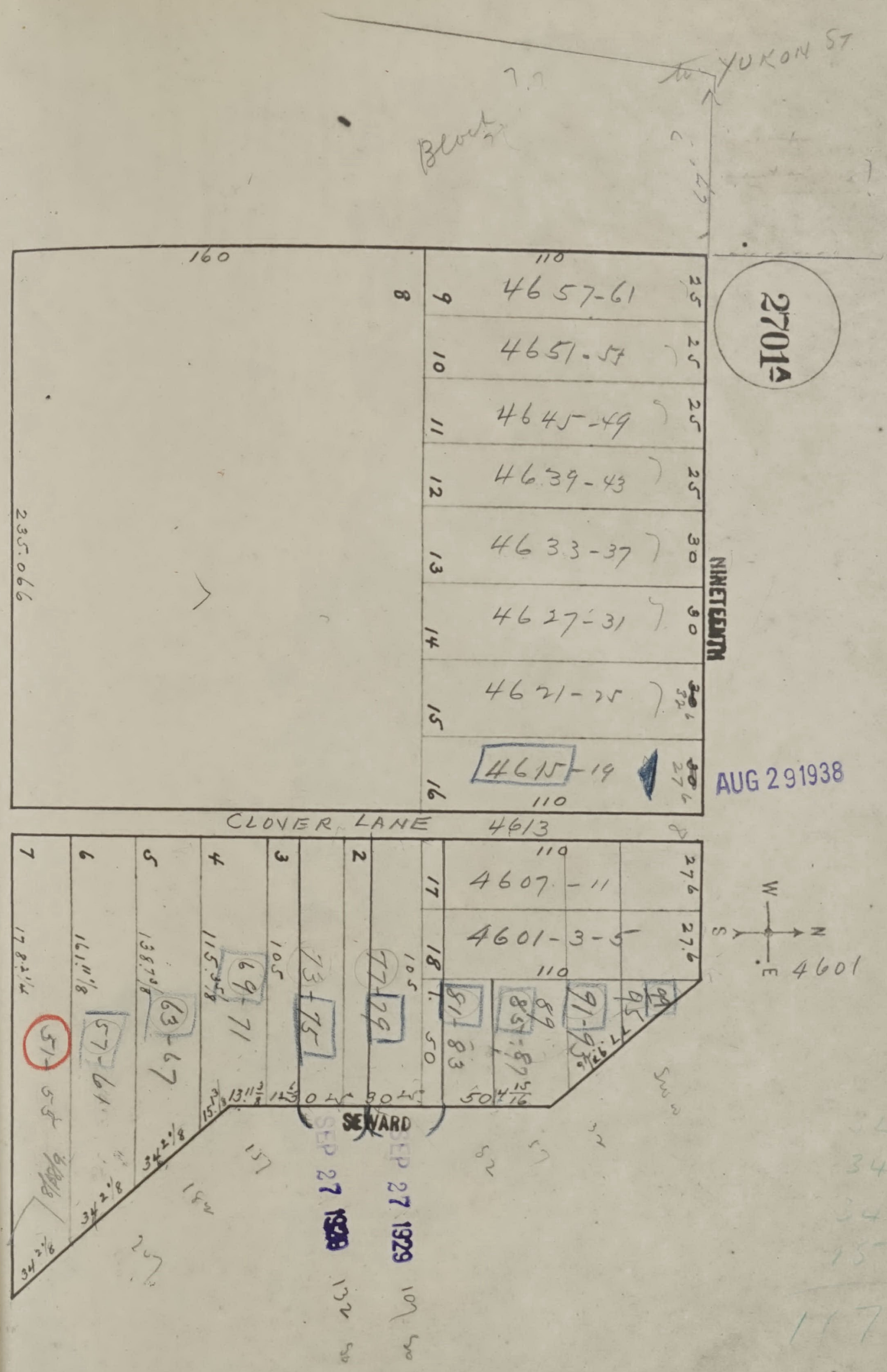
YUKON ST
Block
2701A
160
110
235.066
8
9
4657-61
25
10
4651-57
25
11
4645-49
25
12
4639-43
25
13
4633-37
30
14
4627-31
30
15
4621-25
27.6
16
4615-19
27.6
110
NINETEENTH
CLOVER LANE 4613
7
6
5
4
3
2
17
4607-11
27.6
18
4601-3-5
27.6
110
178.2¼
161.11⅛
138.7⅞
115.3⅝
105
105
51-53
57-61
63-67
69-71
73-75
77-79
81-83
85-87
89
91-93
95
97
50
50
4 15/16
15.13/8
13.11⅜
12.5
30.45
30.45
34.2⅛
34.2⅛
34.2⅛
34.2⅛
SEWARD
W
S
N
E
4601
157
182
207
132
107
82
57
32

AUG 29 1938

SEP 27 1929

SEP 27 1929

342
342
342
151
1771

342
171
342
312
1777

SAN FRANCISCO
DBI
DEPARTMENT OF BUILDING INSPECTION
OFFICIAL COPY

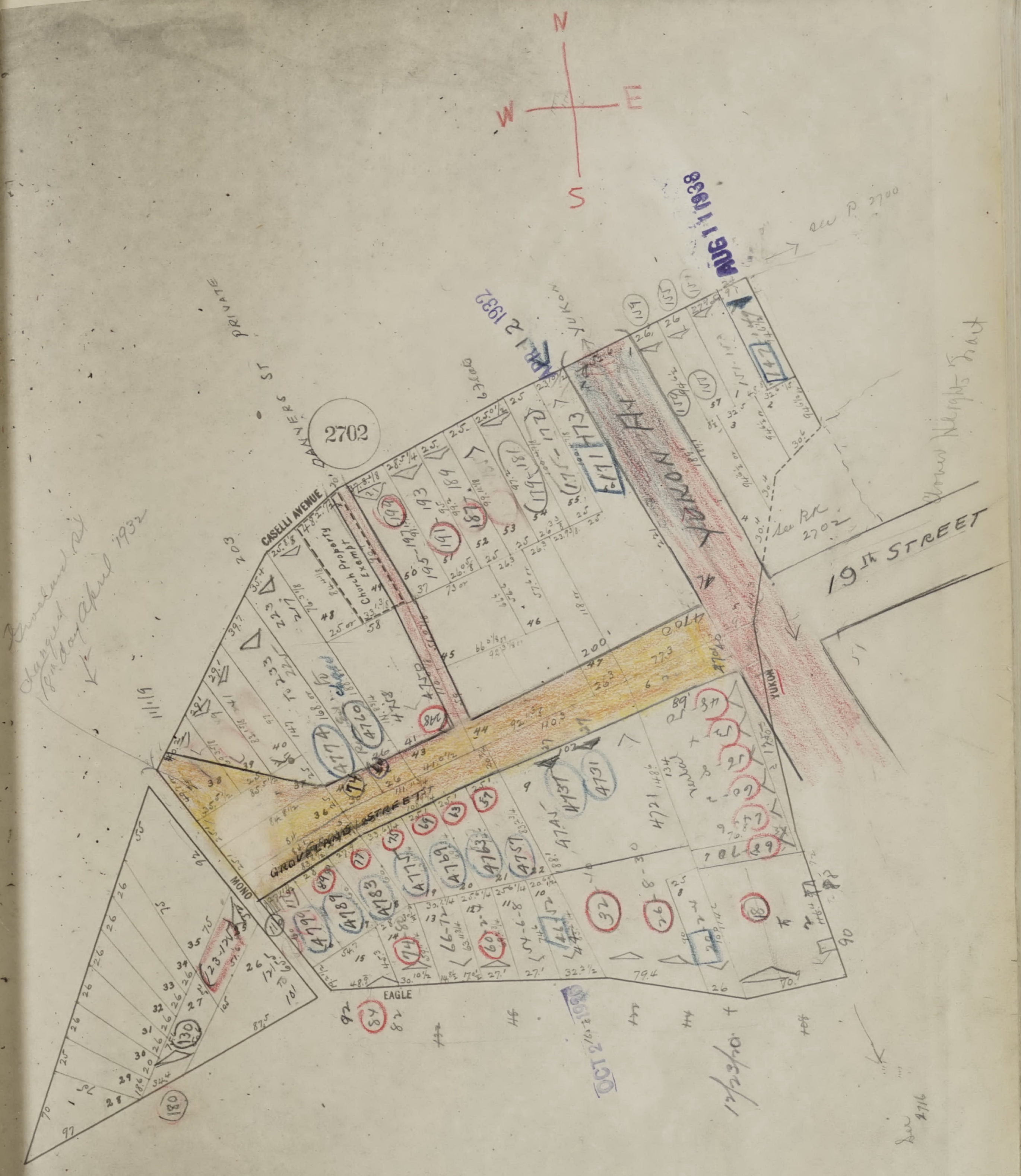
N
W
E
S
2702
CASELLI AVENUE
DANVERS ST
PRIVATE
YUKON
YUKON AV
19th STREET
GROVELAND STREET
MONO
EAGLE
Church Property
see P. 2700
See Blk 2702
Corona Heights East
Groveland St changed to Gladys April 8th 1932
APR 12 1932
AUG 11 1938
OCT 2 1936
12/23/70
See 2716

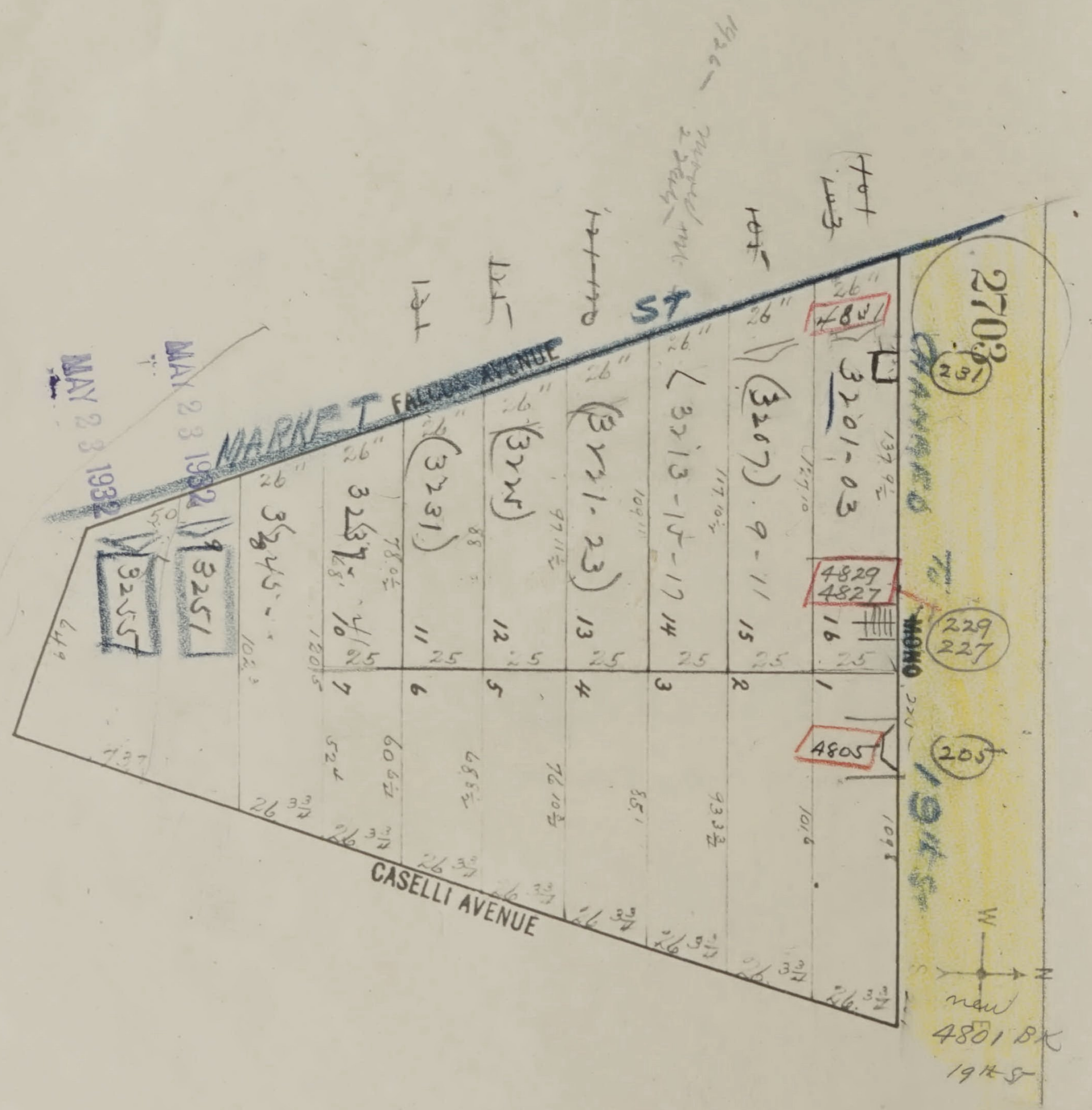
2703
CHANGED TO 19th St
MARKET ST
FALCON AVENUE
CASELLI AVENUE
MONO
231
229
227
205
4831
4829
4827
4805
3201-03
(3207). 9-11
(3213-15-17
(3221-23)
(3225)
(3231)
3237 1/2
3245-
3251
3255
1
2
3
4
5
6
7
10
11
12
13
14
15
16
25
26"
26 3 3/4
new 4801 BK 19th St
N
W
MAY 23 1932

OFFICIAL COPY
SAN FRANCISCO
DBI
DEPARTMENT OF
BUILDING INSPECTION

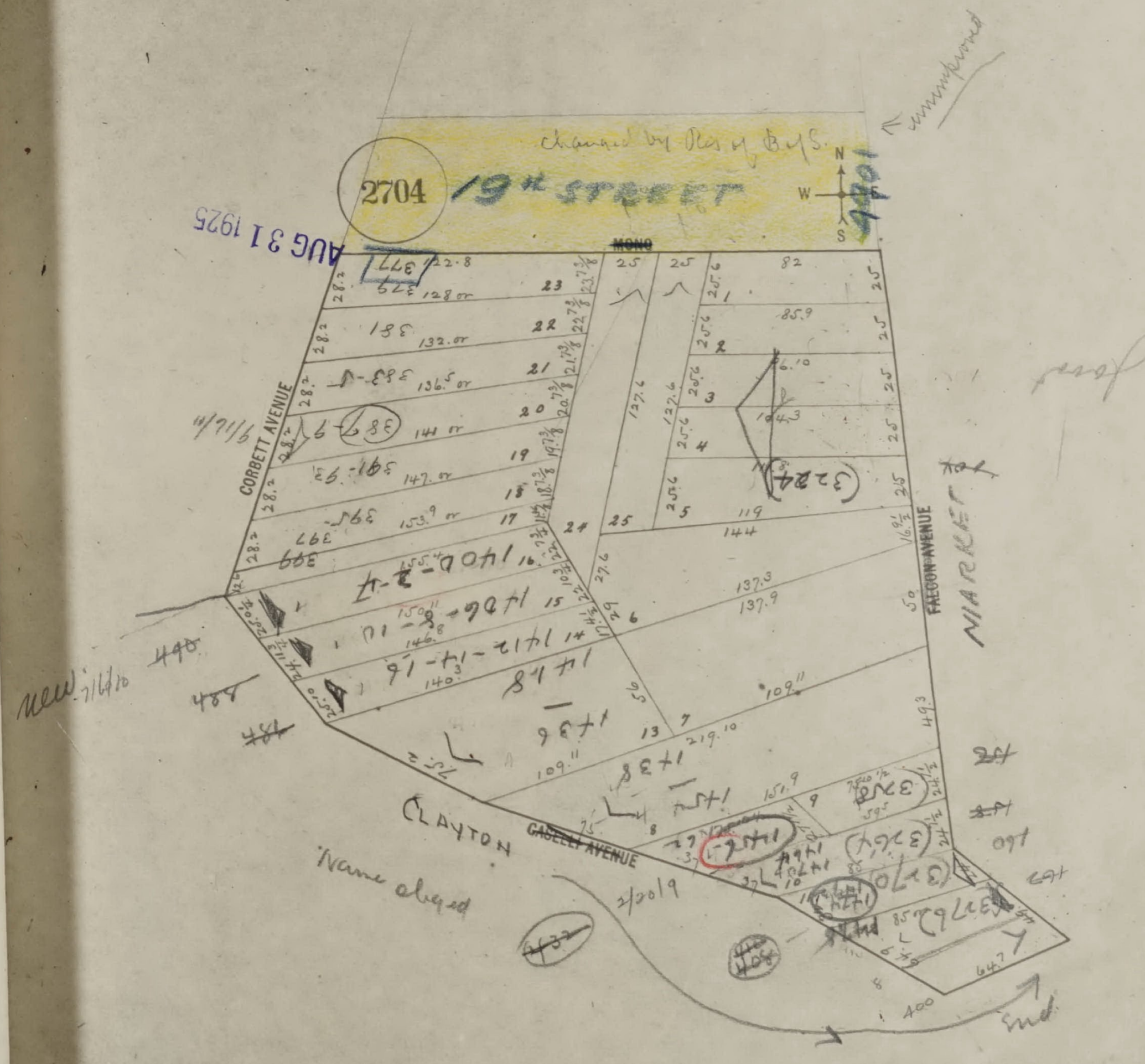
2704
19th STREET
changed by Res of B of S.
unimproved
N
W
E
S
AUG 31 1925
~~MONO~~
CORBETT AVENUE
FALCON AVENUE
MARKET
CLAYTON
~~CASELLI~~ AVENUE
Name changed
new
End
23
22
21
20
19
18
17
16
15
14
13
24
1
2
3
4
5
6
7
8
9
10
25
82
85.9
144
119
137.3
137.9
109"
219.10
151.9
400
(3224)
(3258)
(3264)
(3270)
(3276)
1400-2-4
1406-8-10
1412-14-16
1418
1436
1438
1454
1462
377
383-5
387-9
391-93
395-7
399
2/20/19
440
488

Bk. A
ASHBURY PARK.

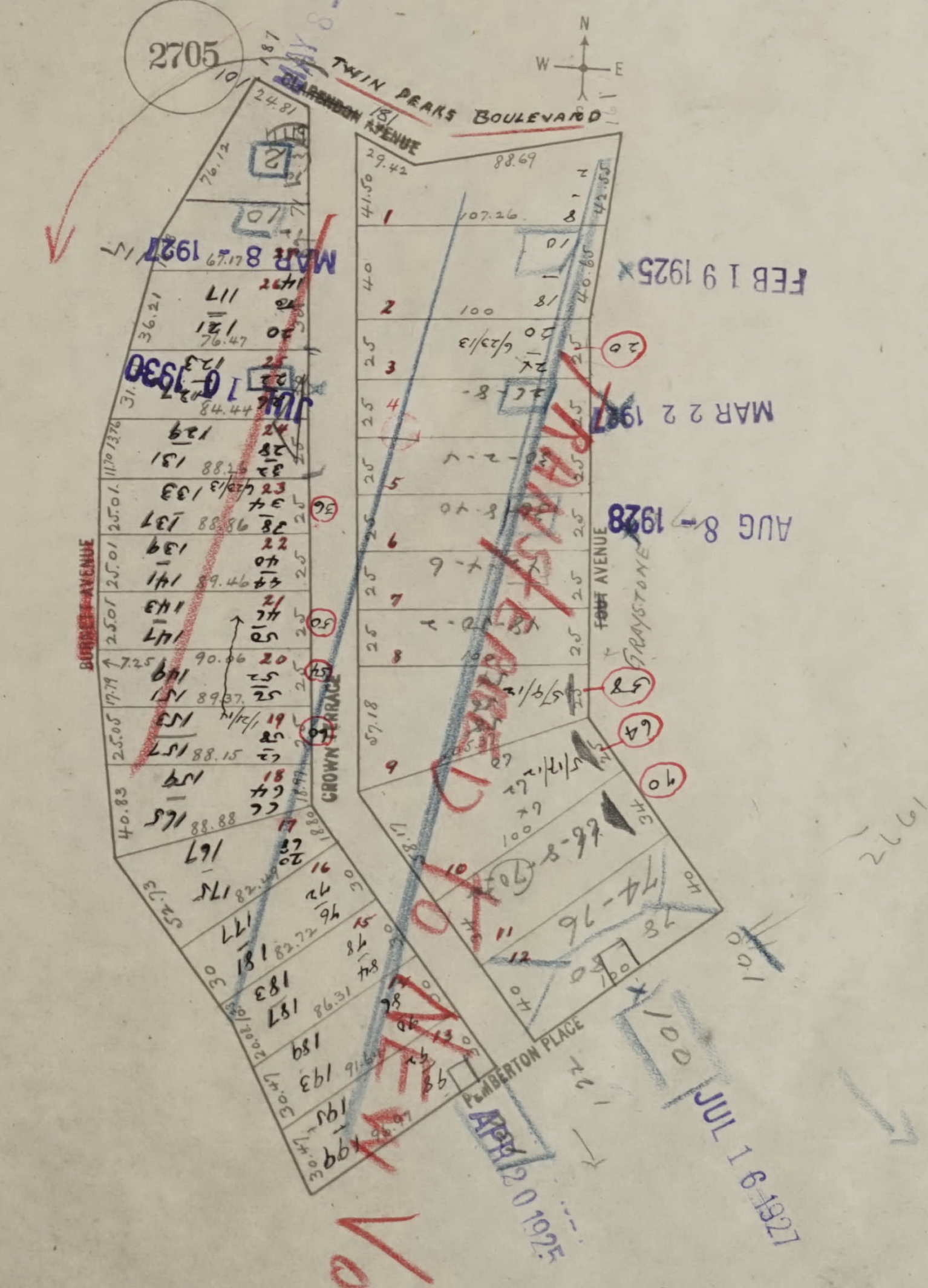
2705
N
W
E
S
TWIN PEAKS BOULEVARD
~~CLARENDON AVENUE~~
~~BURNETT AVENUE~~
CROWN TERRACE
~~FOOT AVENUE~~
GRAYSTONE
PEMBERTON PLACE
1
2
3
4
5
6
7
8
9
10
11
12
13
14
15
16
17
18
19
20
21
22
23
24
74-76
78
100

MAY 8 - 1935

MAR 8 1927

FEB 19 1925

JUL 10 1930

MAR 22 1927

AUG 8 - 1928

APR 20 1925

JUL 16 1927

TRANSFERRED TO NEW Vol 19

BLOCK 2719
new vol.

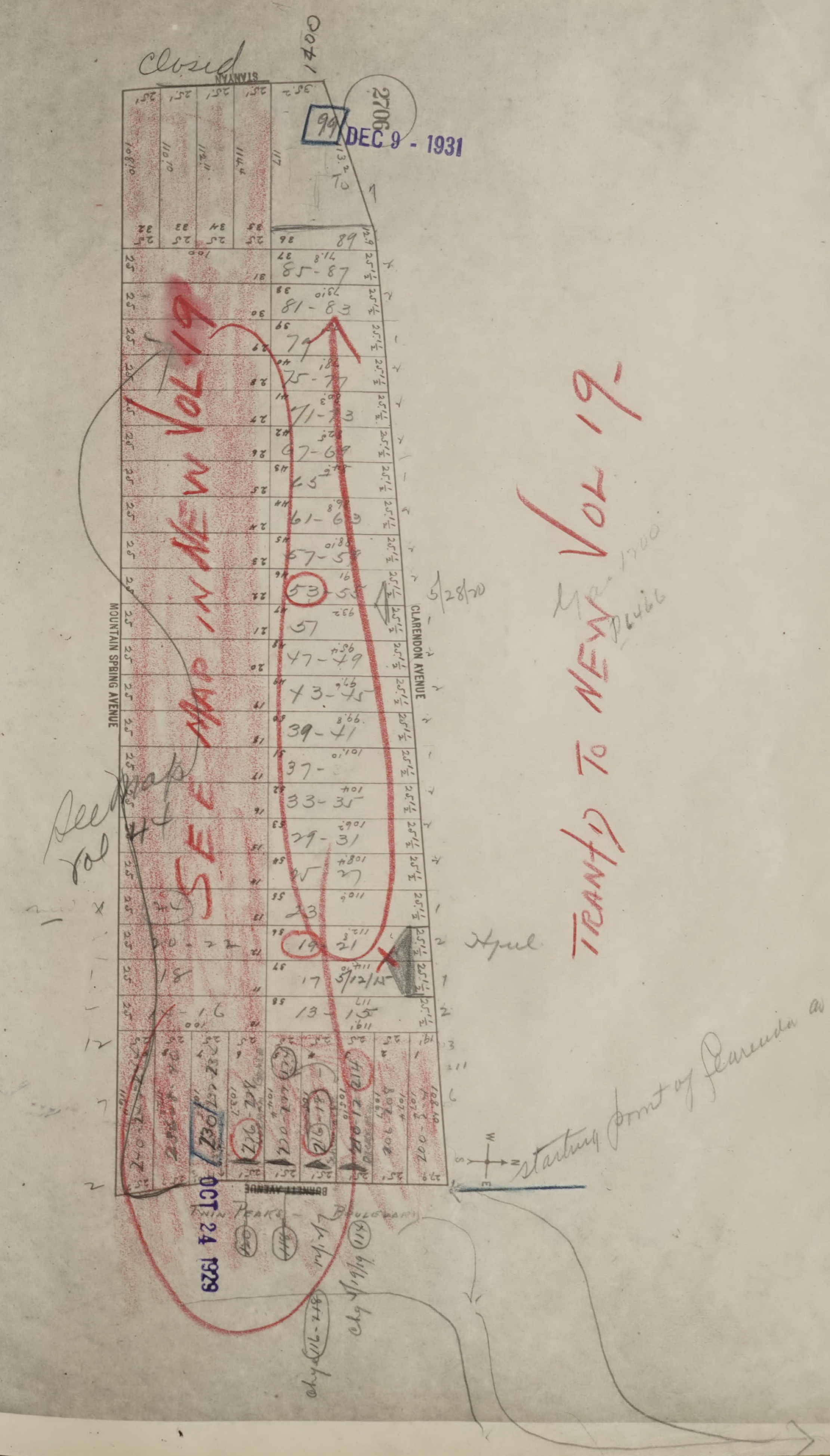
Closed
STANYAN
1700
2706
99
DEC 9 - 1931
SEE MAP IN NEW VOL 19
TRANS'D TO NEW VOL 19
CLARENDON AVENUE
MOUNTAIN SPRING AVENUE
BURNETT AVENUE
TWIN PEAKS BOULEVARD
OCT 24 1929
See Map vol 4
5/28/30
April
5/12/25
starting point of Clarendon av
85-87
81-83
79
75-77
71-73
67-69
65
61-63
57-59
53-55
57
47-49
43-45
39-41
37
33-35
29-31
25-27
23
19-21
17
13-15
16
18
20-22

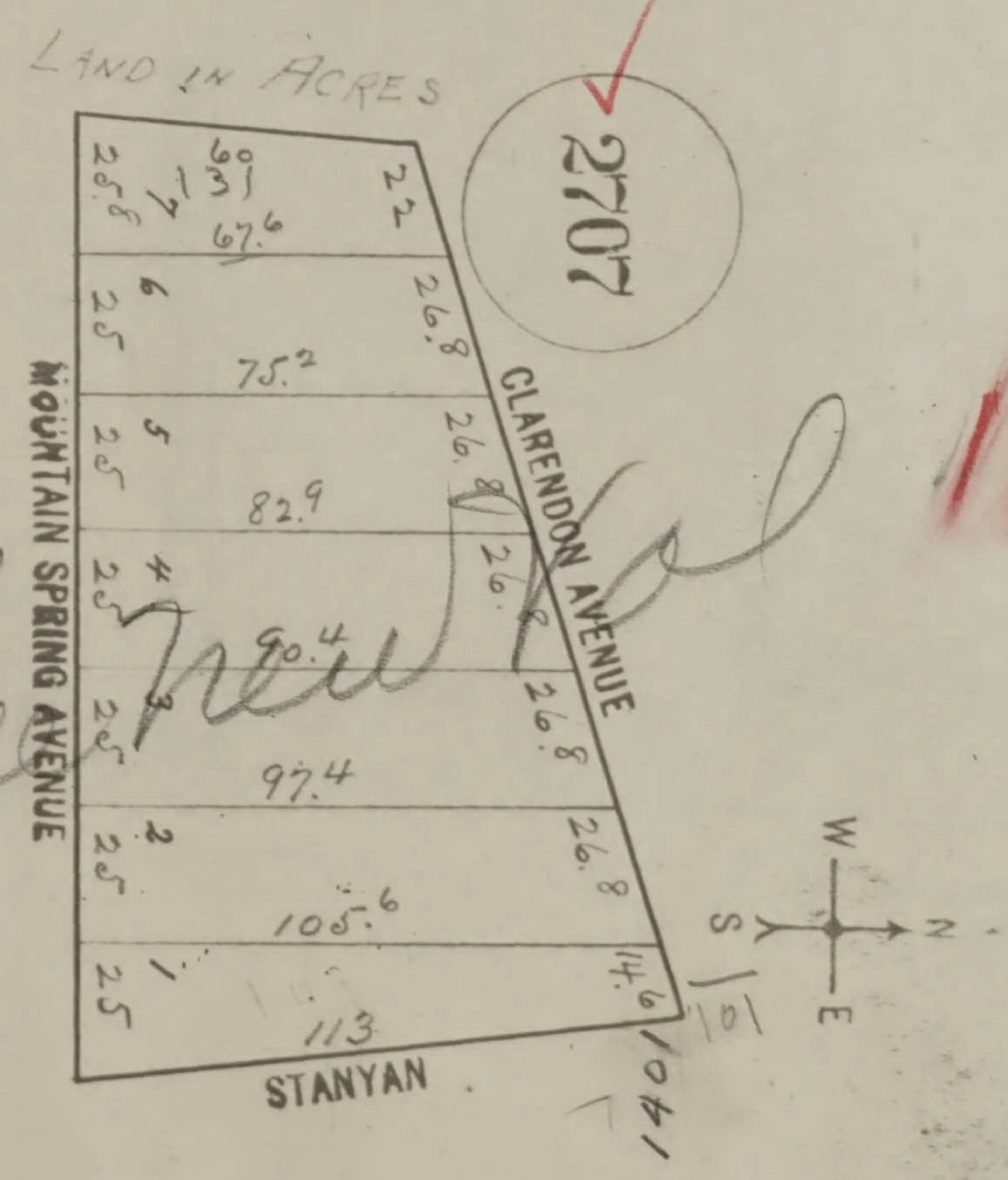
LAND IN ACRES
2707
CLARENDON AVENUE
MOUNTAIN SPRING AVENUE
STANYAN
W
S
N
E
7
6
5
4
3
2
1
25.8
25
25
25
25
25
25
22
26.8
26.8
26.
26.8
26.8
14.6
60
131
67.6
75.2
82.9
90.4
97.4
105.6
113
101
1041

See new Vol 19

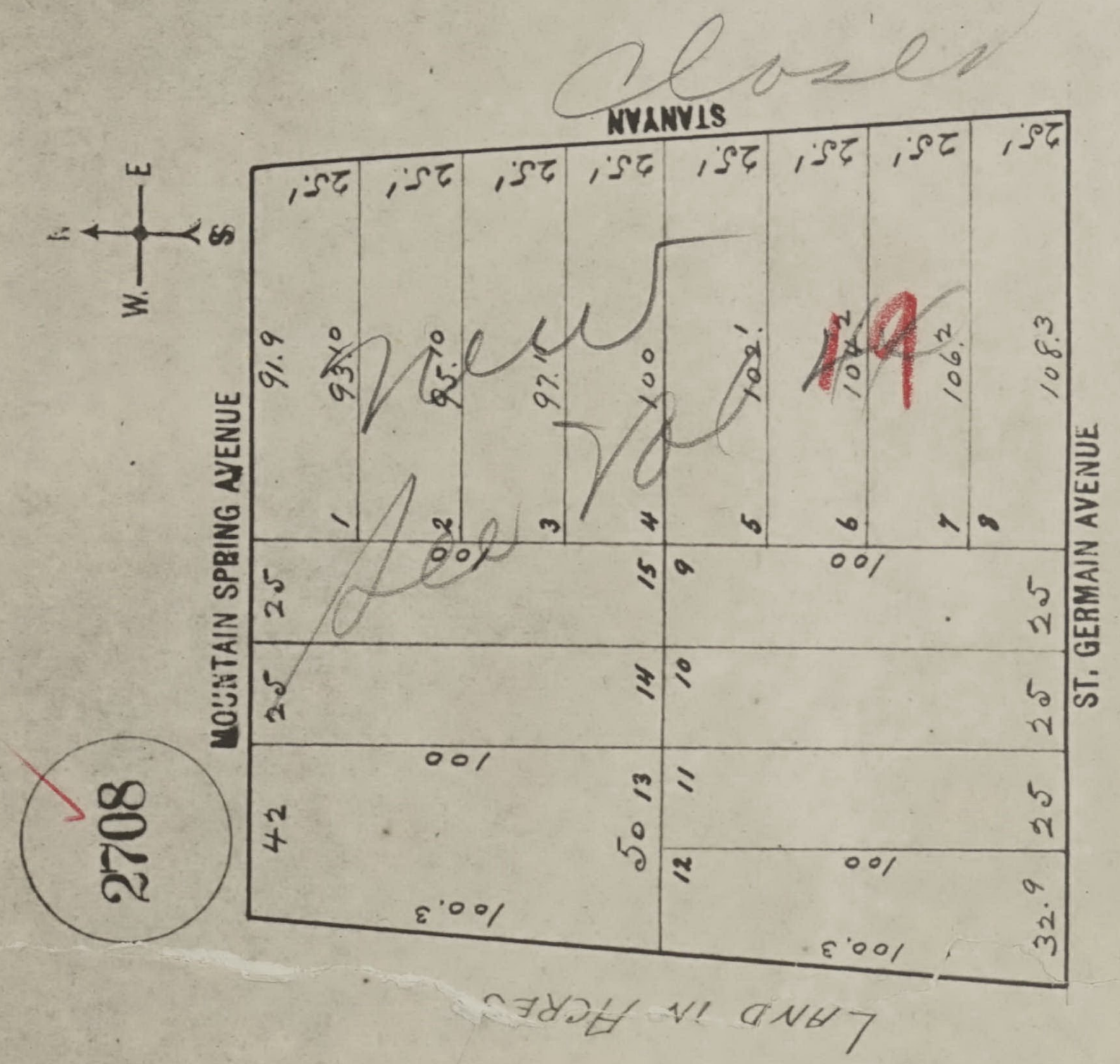
Closed
STANYAN
MOUNTAIN SPRING AVENUE
ST. GERMAIN AVENUE
2708
N
E
S
W.
25'
91.9
93.0
95.0
97.1
100
102.1
104.2
106.2
108.3
1
2
3
4
5
6
7
8
9
10
11
12
13
14
15
25
42
50
100
100.3
32.9
LAND IN ACRES

See New Vol ~~14~~ 19

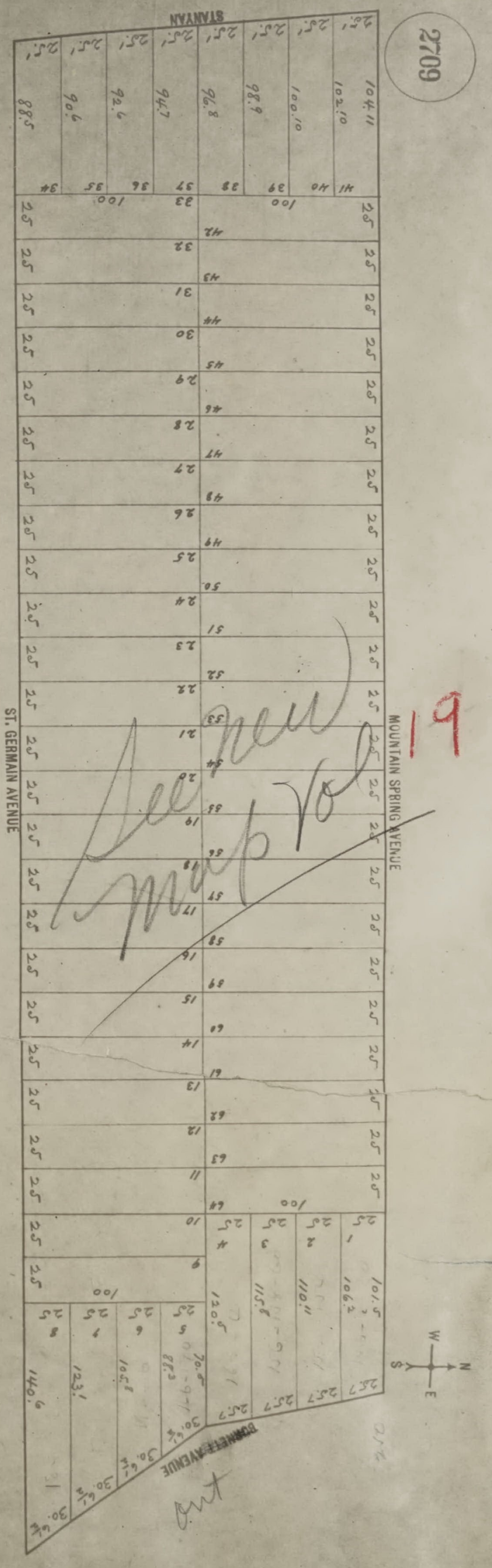
2709
STANYAN
ST. GERMAIN AVENUE
MOUNTAIN SPRING AVENUE
BURNETT AVENUE
N
S
E
W
Out

See new map Vol 19

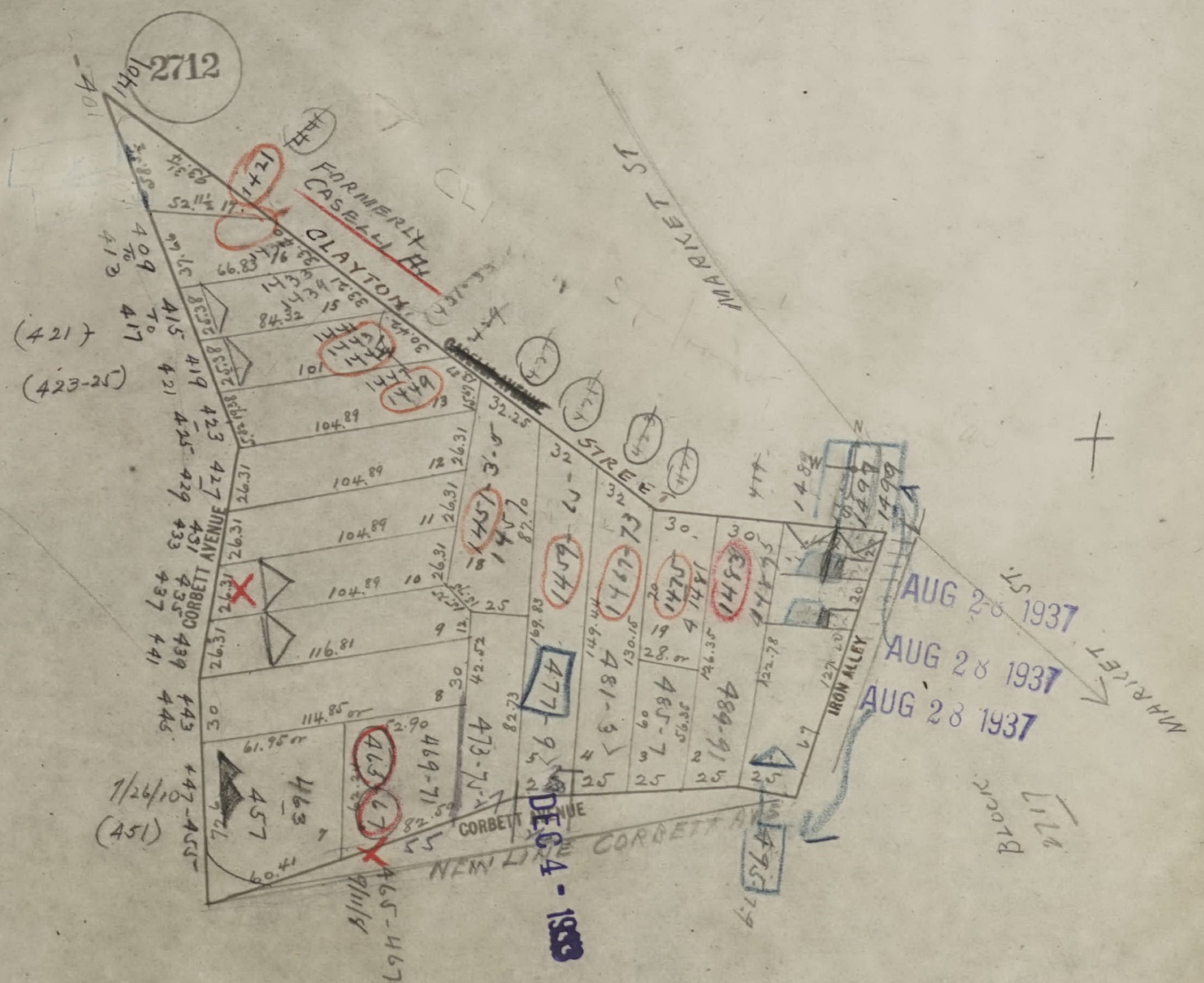
2712
FORMERLY CASELLI AV
CLAYTON
STREET
MARKET ST
MARKET ST
CORBETT AVENUE
CORBETT AVENUE
NEW LINE CORBETT AV
IRON ALLEY
Block 2717
AUG 28 1937
AUG 28 1937
AUG 28 1937
DEC 4 - 1933
(421)
(423-25)
(451)
1/26/10
409 to 413
415 to 417
419
421
423
425
427
429
431
433
435
437
439
441
443
445
447-455
457
463
465-467
469-71
473-75
477-79
481-83
485-87
489-91
477
475
1421
1447
1459
1467-73
1475
1481
1483
104.89
116.81
114.85
61.95
26.31
32.25
30
25

SAN FRANCISCO DEPARTMENT OF BUILDING INSPECTION
OFFICIAL COPY

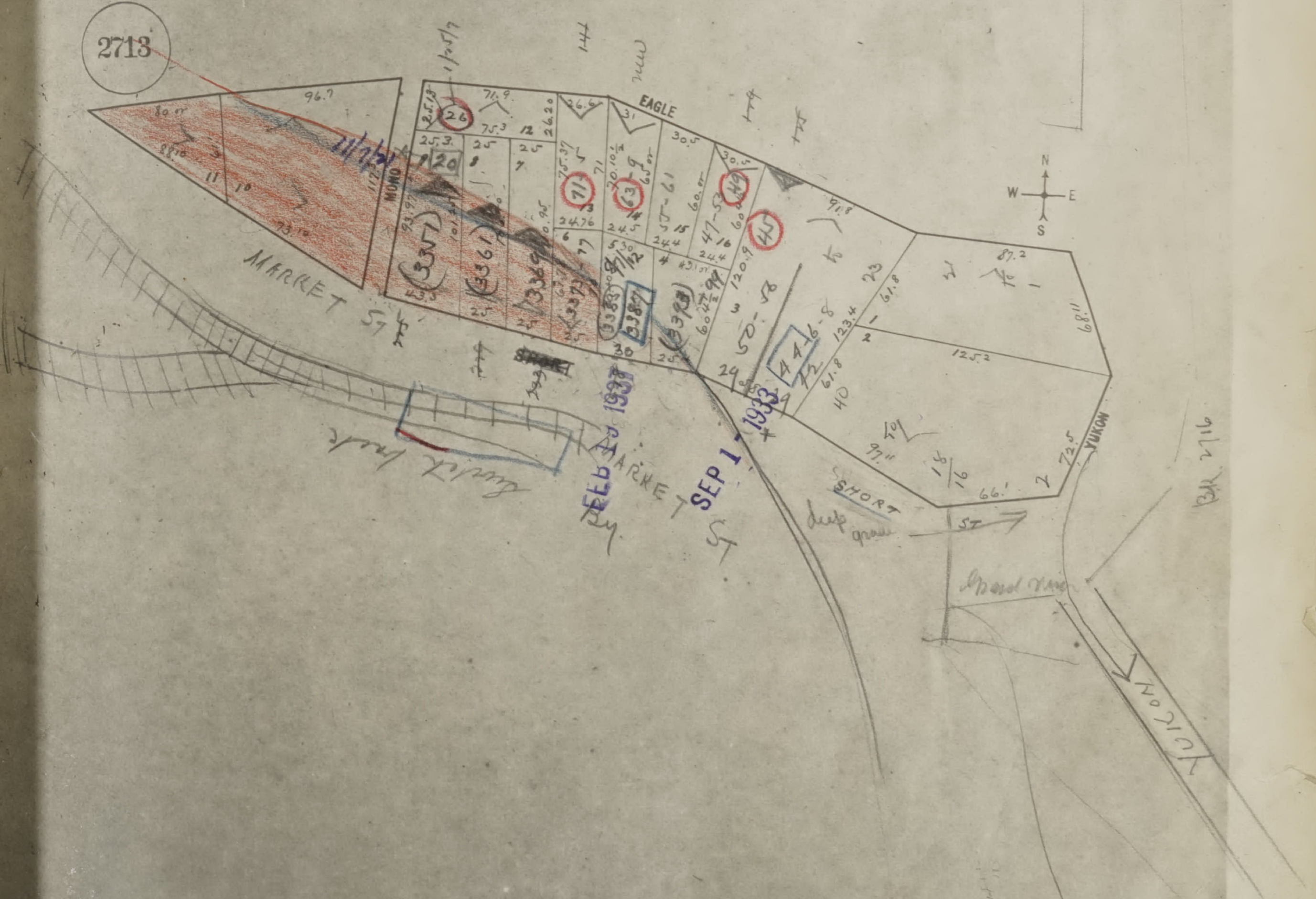
2713
EAGLE
MONO
MARKET ST
MARKET ST
SHORT
SHORT ST
YUKON
YUKON
N
W
E
S
FEB 10 1938
SEP 1 1933

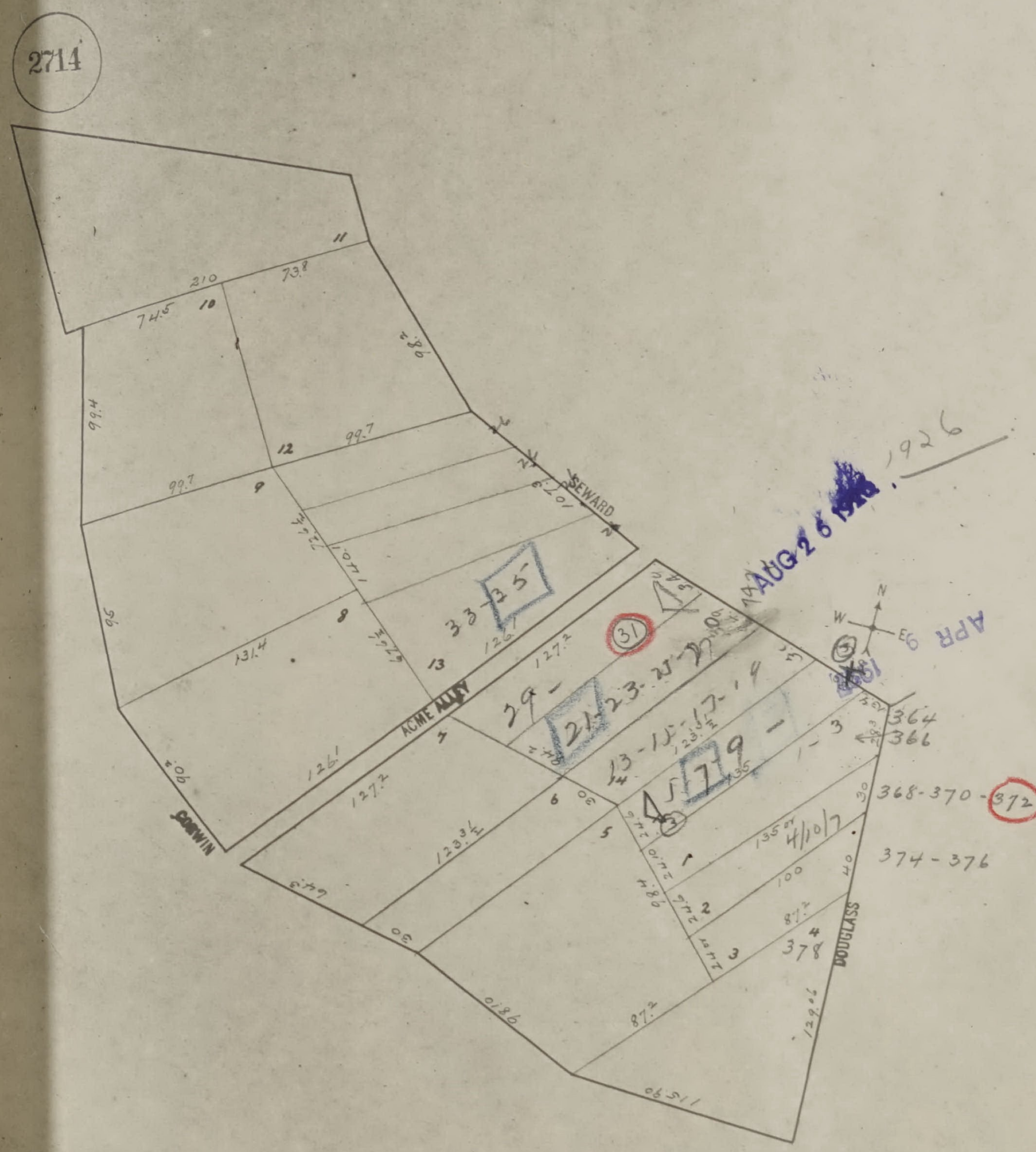
2714
SEWARD
ACME ALLEY
DARWIN
DOUGLASS
N
W
E
AUG 26
1926
APR 9
364
366
368-370-372
374-376
378
31
33-35
29-
21
23-25-27
13-15-17-19
5
7
9-
1-3
4/10/7
1
2
3
4
5
6
7
8
9
10
11
12
13
127.2
126.1
123 3/4
135
100
87.2
98.6
115.90
99.7

SAN FRANCISCO DEPARTMENT OF BUILDING INSPECTION
OFFICIAL COPY

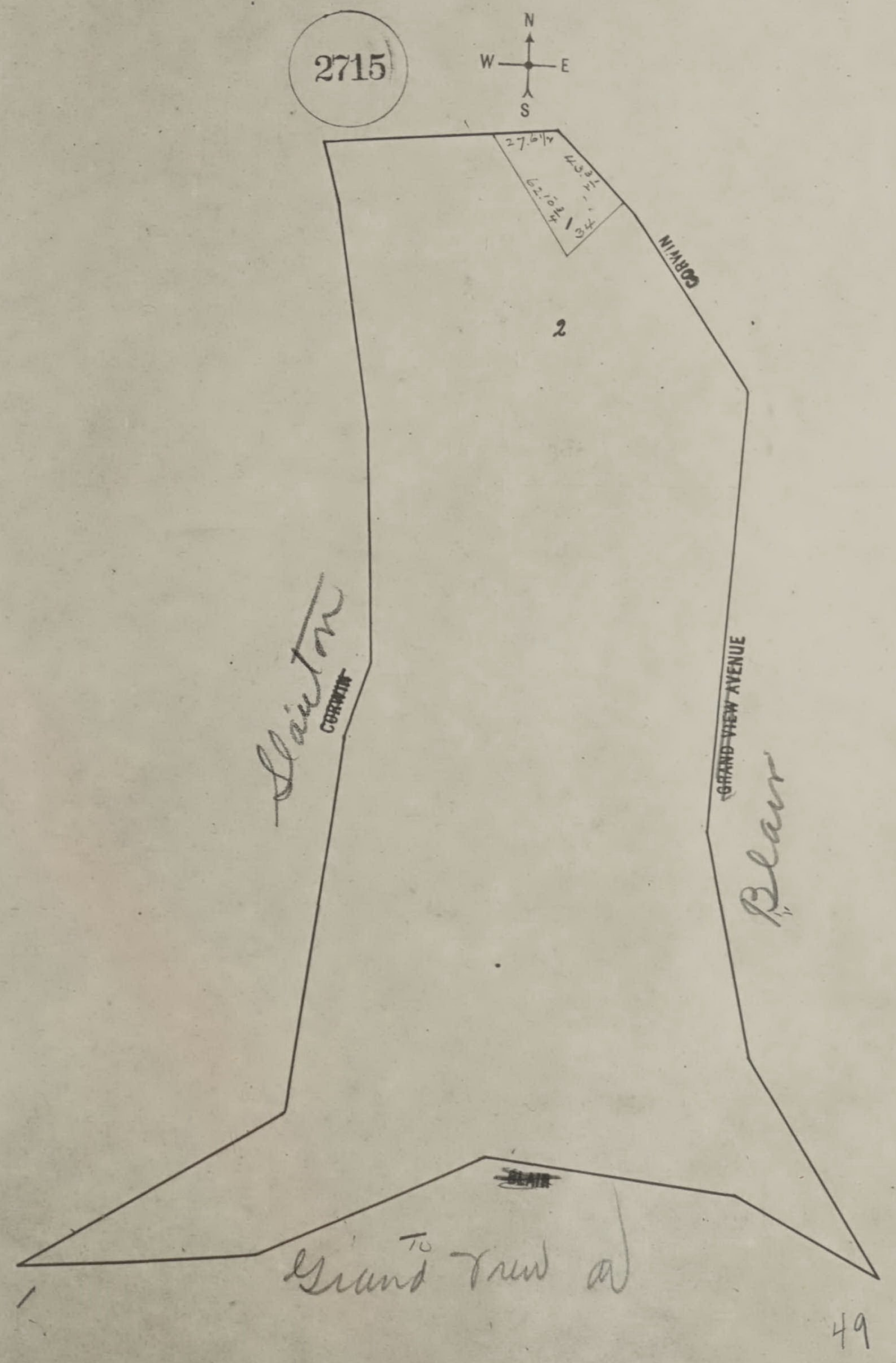
2715
N
W
E
S
27.6¼
43.3½
62.10¾
34
1
2
CORWIN
~~CORWIN~~
Clairton
~~GRAND VIEW AVENUE~~
Blair
~~BLAIR~~
Grand To View av
49

→ SW

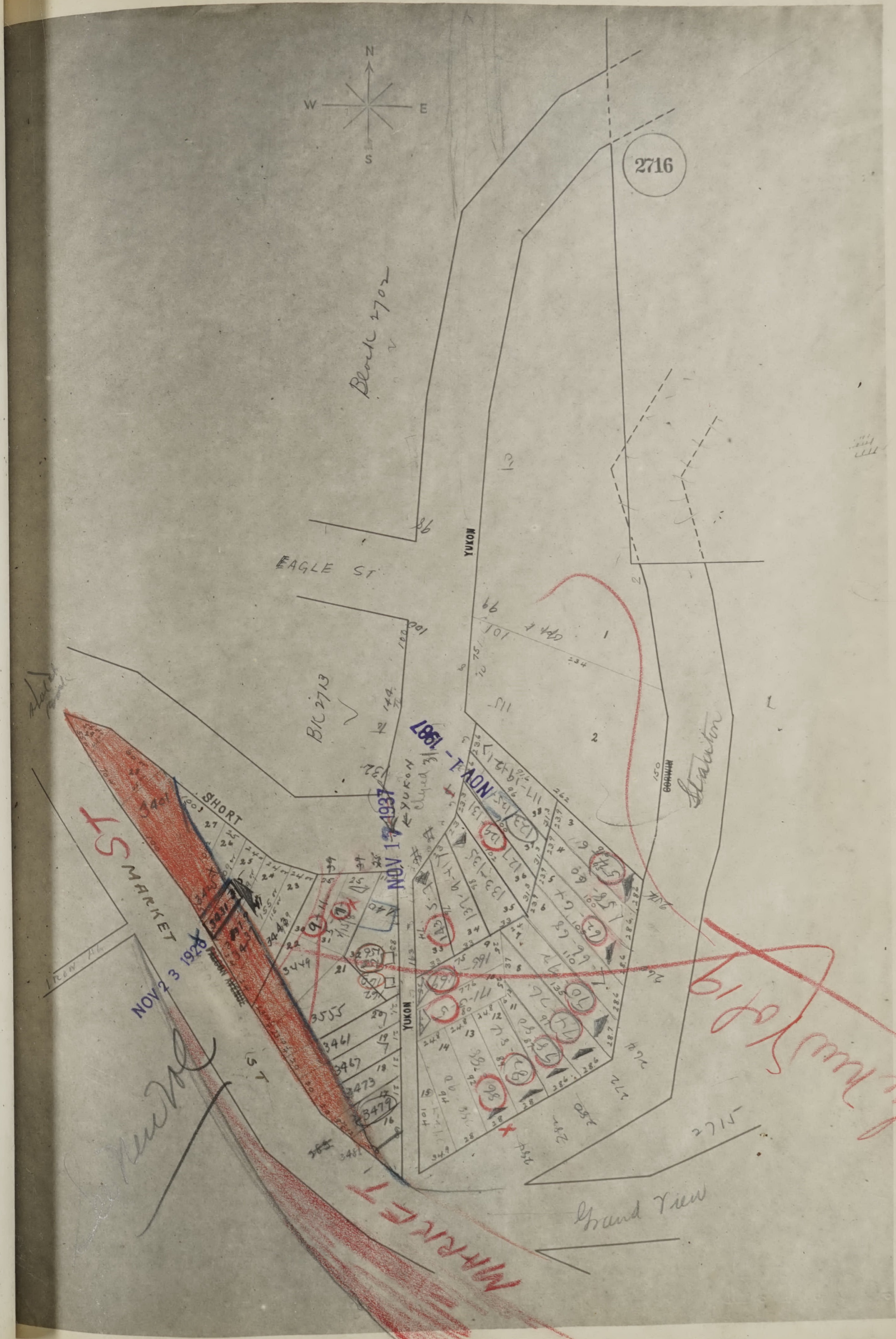

N
W
E
S
2716
Block 2702
EAGLE ST
YUKON
BK 2713
SHORT
MARKET ST
15 ST
IRON AL
YUKON
CORWIN
Stanton
Grand View
2715
MARKET
NOV 23 1928
NOV 17 1937
NOV 1 - 1987
Yukon closed 3/31
1
2
3401
3431
3449
3555
3461
3467
3473
3479
3481

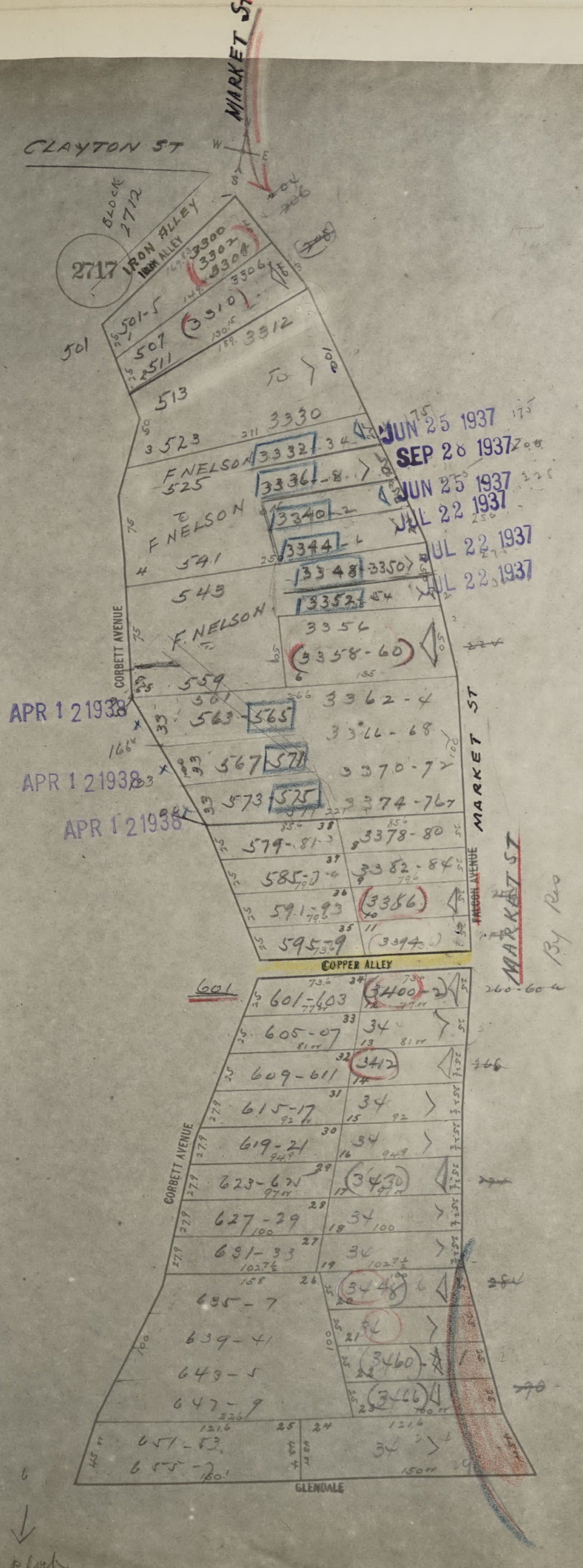
MARKET ST
CLAYTON ST
BLOCK 2712
2717
IRON ALLEY
501
501-5
507
511
513
3300
3302
3304
3306
3310
3312
3523
3330
F NELSON
525
3332
3336
3340
3344
3348
3350
3352
541
543
3356
3358-60
CORBETT AVENUE
559
561
563
565
567
571
573
575
3362-4
3366-68
3370-72
3374-76
579-81
585-7
591-93
595-9
3378-80
3382-84
3386
3394
FALCON AVENUE
MARKET ST
JUN 25 1937
SEP 28 1937
JUN 25 1937
JUL 22 1937
JUL 22 1937
JUL 22 1937
APR 1 2 1938
APR 1 2 1938
APR 1 2 1938
COPPER ALLEY
601
601-603
605-07
609-611
615-17
619-21
623-625
627-29
631-33
635-7
639-41
643-5
647-9
651-53
655-7
3400
3412
3430
3448
3460
3466
GLENDALE
By Reo

See Block
2746

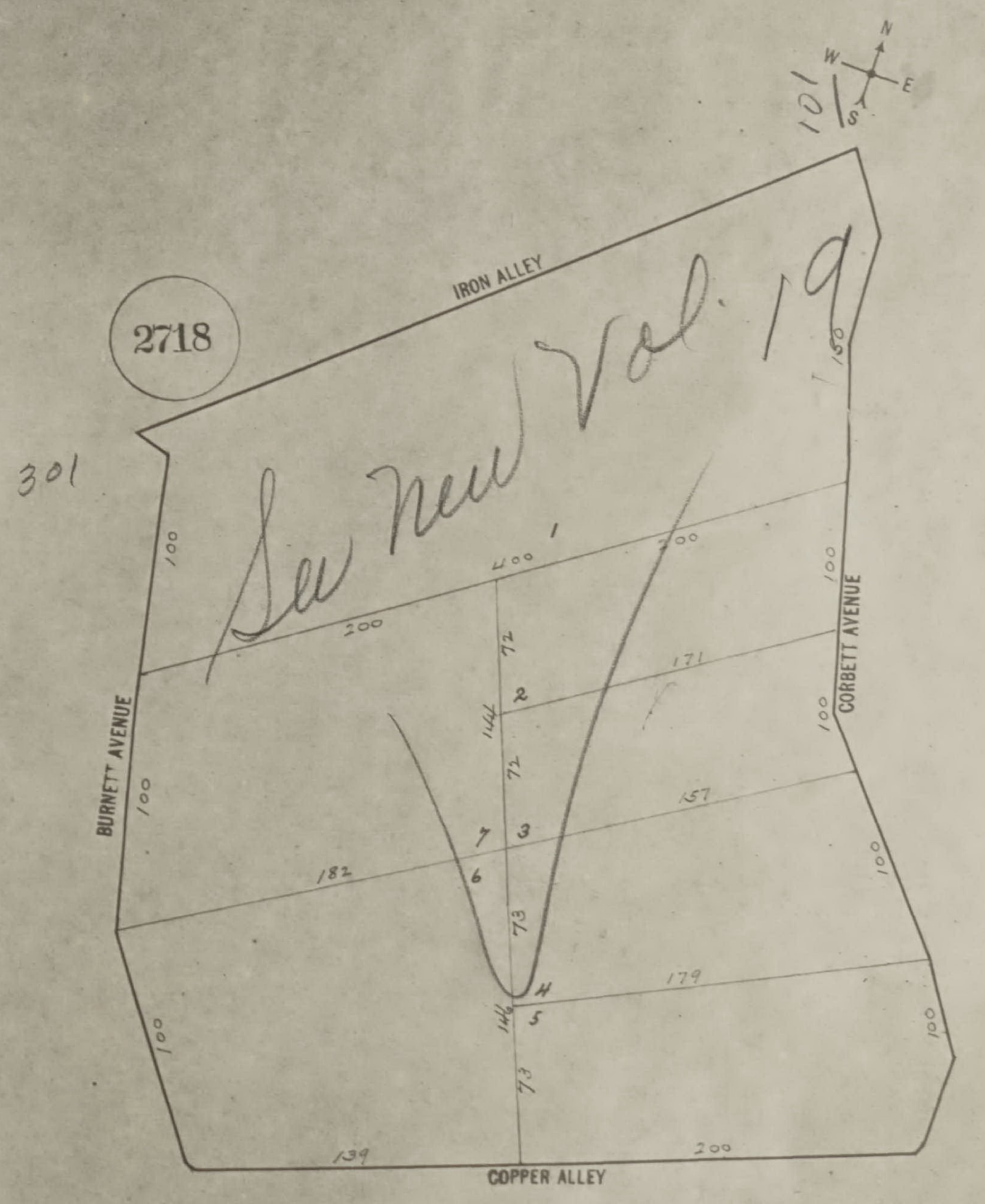
2718
IRON ALLEY
BURNETT AVENUE
CORBETT AVENUE
COPPER ALLEY
N
W
E
S
100
200
400
150
1
200
100
72
2
171
144
72
100
157
3
7
100
6
182
73
4
179
144
5
100
100
73
139
200

301

101

See new Vol. 19

Block 2719A See New Vol. 19A

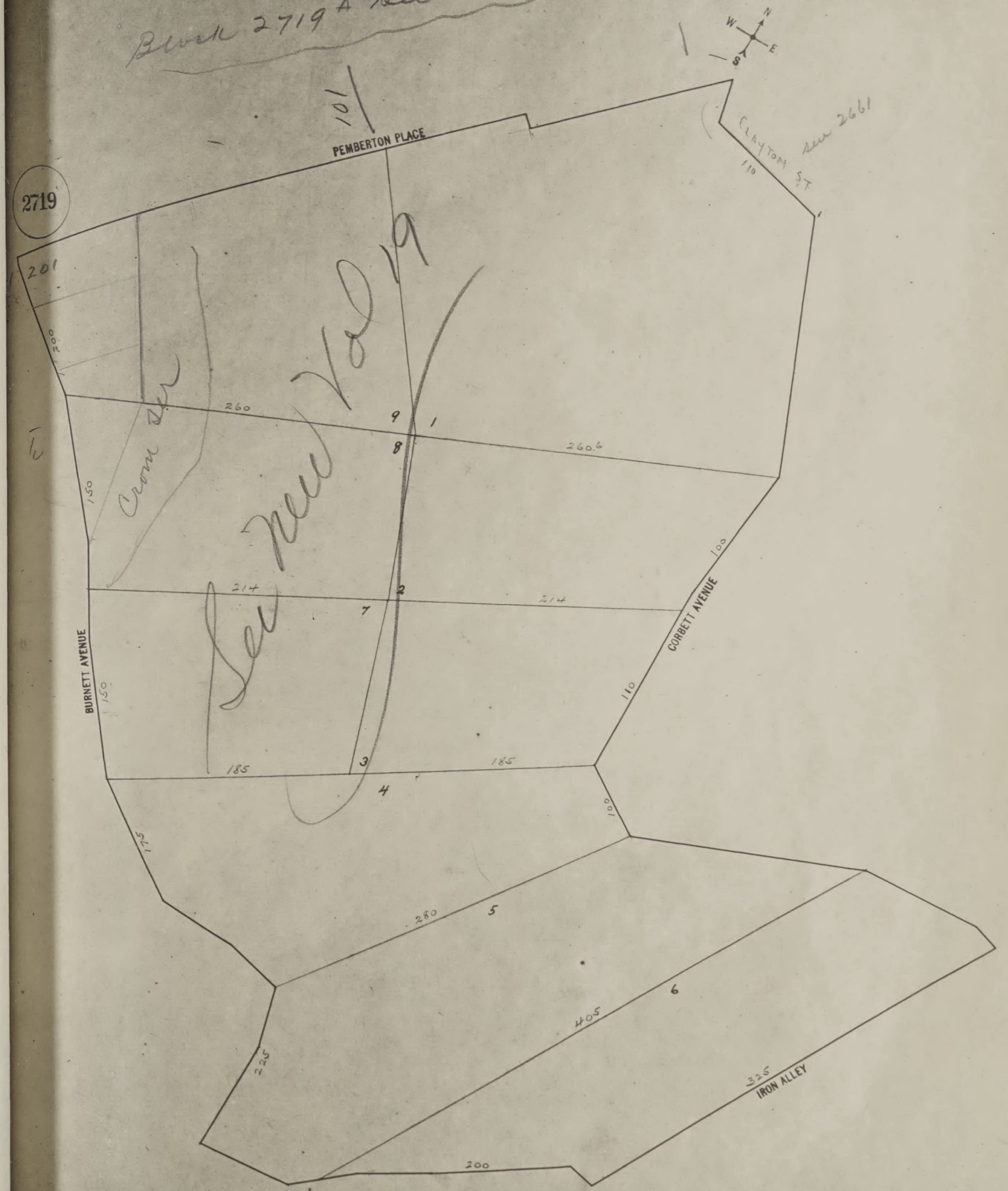
W N E S
101
PEMBERTON PLACE
CLAYTON ST see 2661
110
2719
201
200
260
9
1
8
260½
150
Cross see
See new Vol 19
214
2
7
214
BURNETT AVENUE
150
CORBETT AVENUE
100
110
185
3
4
185
100
175
280
5
405
6
225
336
IRON ALLEY
200

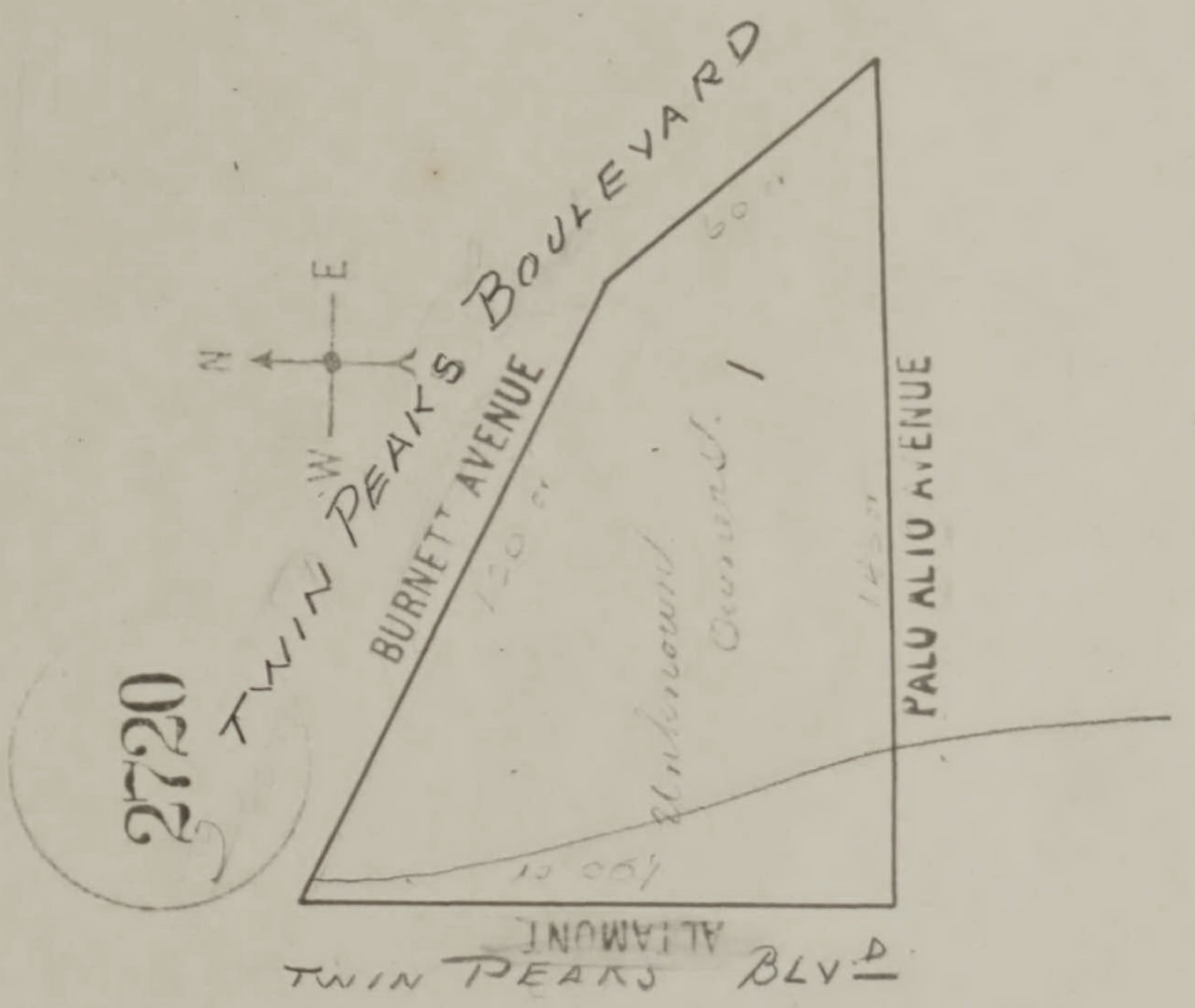
2720
TWIN PEAKS BOULEVARD
BURNETT AVENUE
PALO ALTO AVENUE
ALTAMONT
TWIN PEAKS BLVD
N
E
W
1
Unknown Owner
60 ft
120 ft
145 ft
100 ft

SAN FRANCISCO DEPARTMENT OF BUILDING INSPECTION OFFICIAL COPY

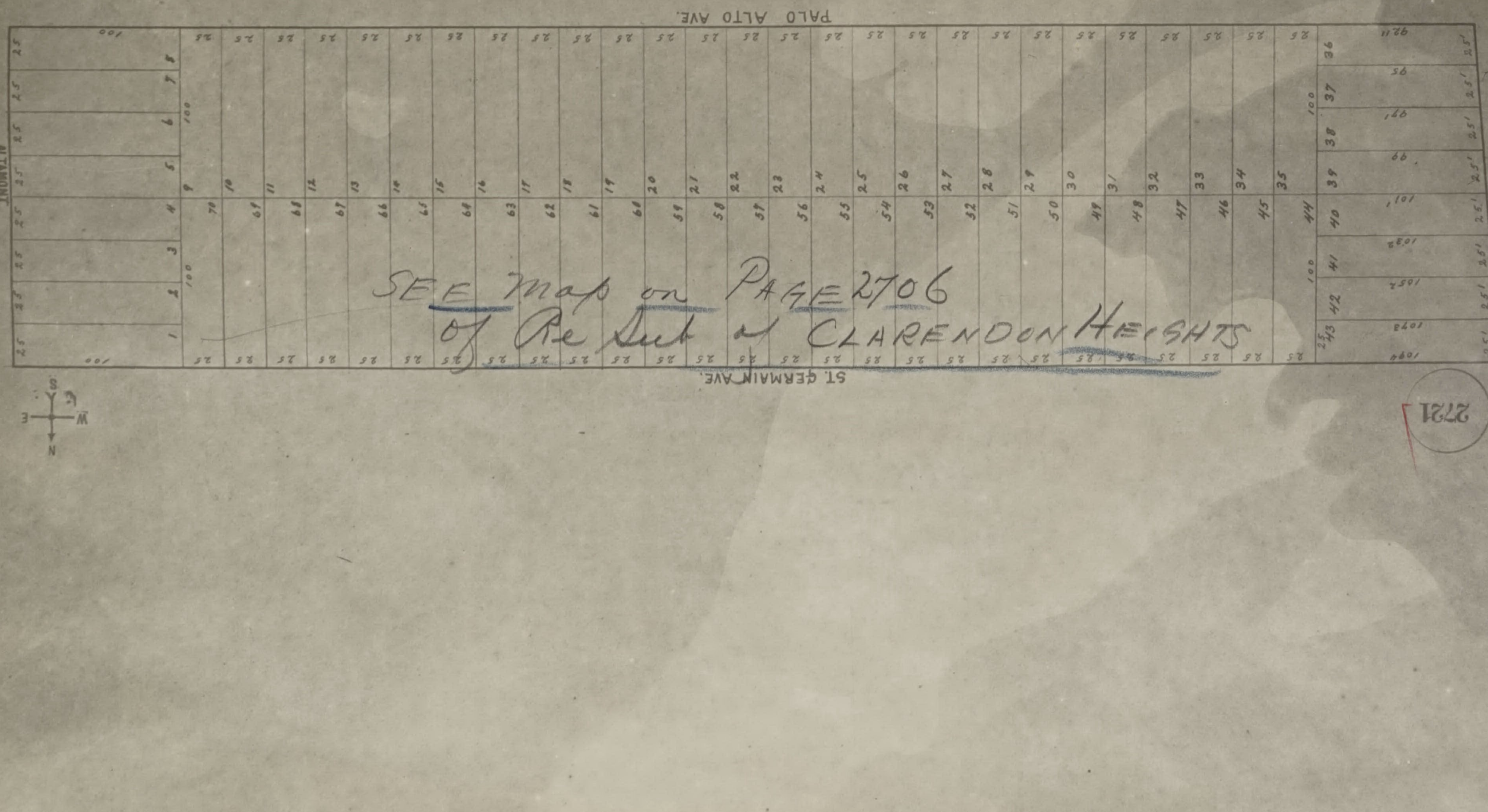
PALO ALTO AVE.
ST. GERMAIN AVE.
ALTAMONT
STANYAN
2721
N
S
E
W

SEE Map on PAGE 2706 of Re Sub of CLARENDON HEIGHTS

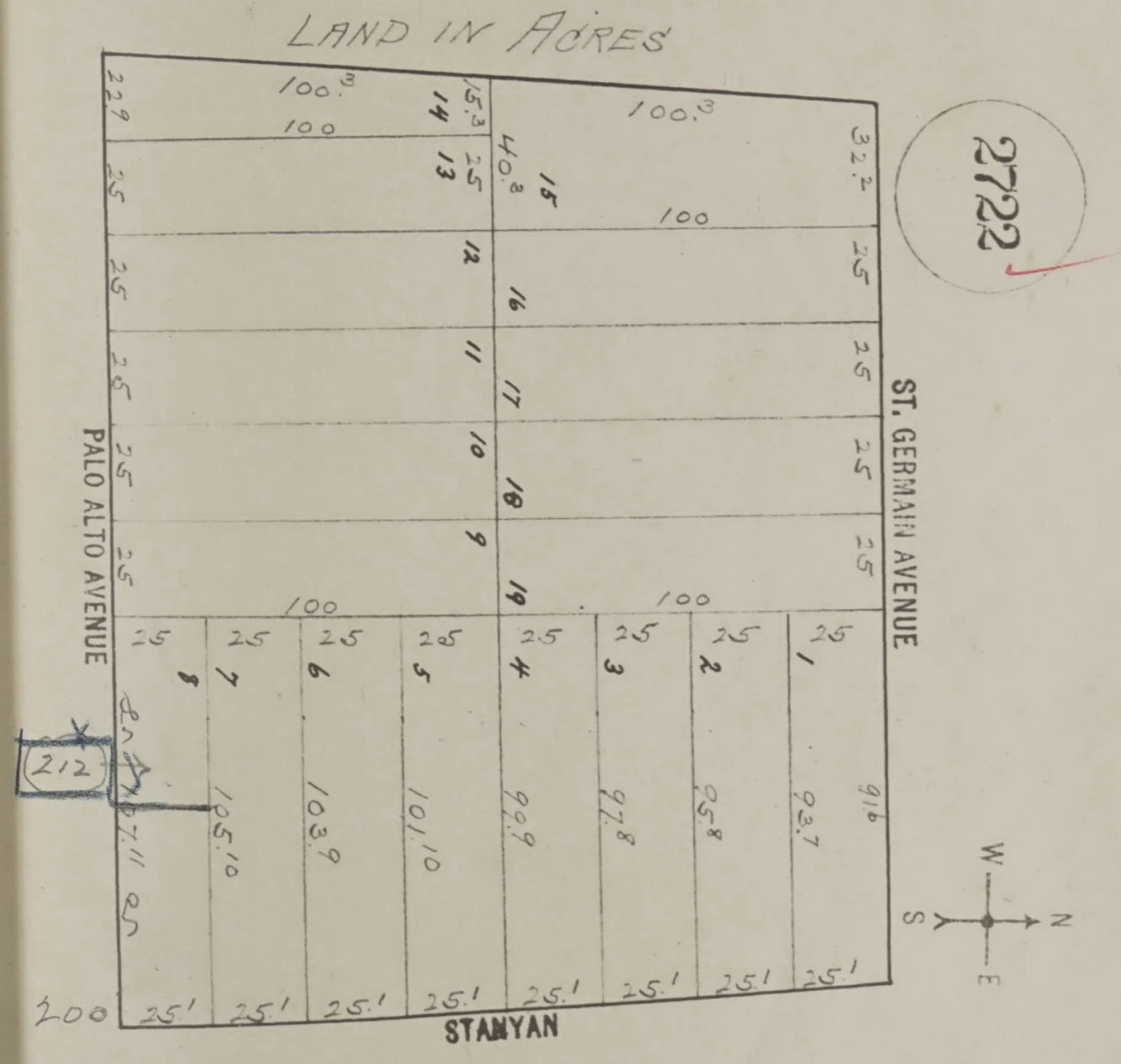
LAND IN ACRES
2722
PALO ALTO AVENUE
ST. GERMAIN AVENUE
STANYAN
W
N
S
E
212
1
2
3
4
5
6
7
8
9
10
11
12
13
14
15
16
17
18
19
100.3
100
22.9
32.2
25
15.3
40.2
25'
200
91.6
93.7
95.8
97.8
99.9
101.10
103.9
105.10
107.11

OFFICIAL COPY
SAN FRANCISCO
DBI
DEPARTMENT OF
BUILDING INSPECTION

PAGES 2723

TO

PAGES 2744

ARE JUMP

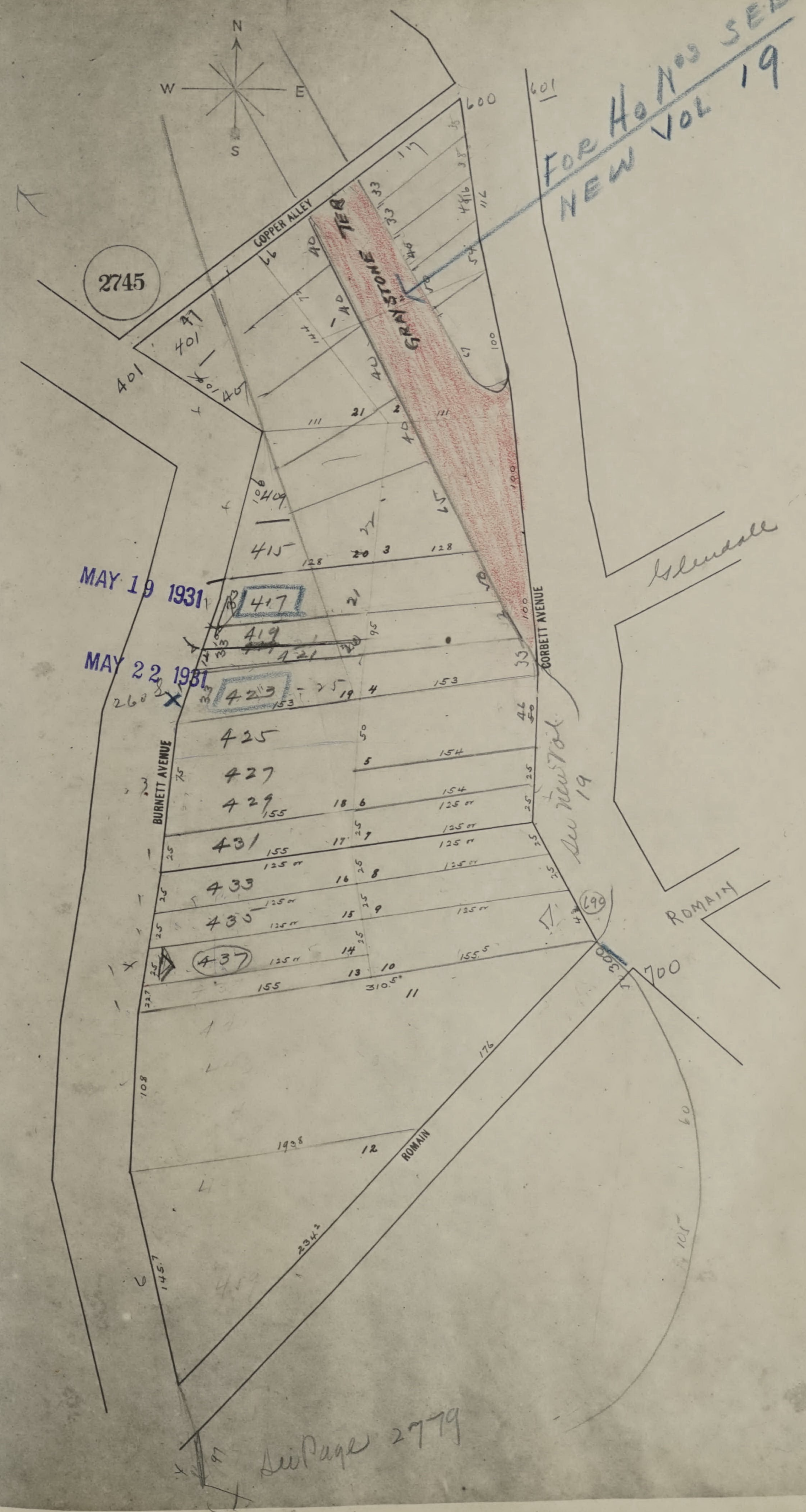
N
W
E
S
2745
COPPER ALLEY
GRAYSTONE TER
BURNETT AVENUE
CORBETT AVENUE
ROMAIN
Romain
Glendale
600
601
401
409
415
417
419
421
423
425
427
429
431
433
435
437
699
700
260
128
153
154
155
125
310.5
1938
176
108
100
33
25
21
20
19
18
17
16
15
14
13
12
11
10
2
3
4
5
6
7
8
9

For Ho Nos See
NEW VOL 19

MAY 19 1931

MAY 22 1931

See New Vol
19

See Page 2779

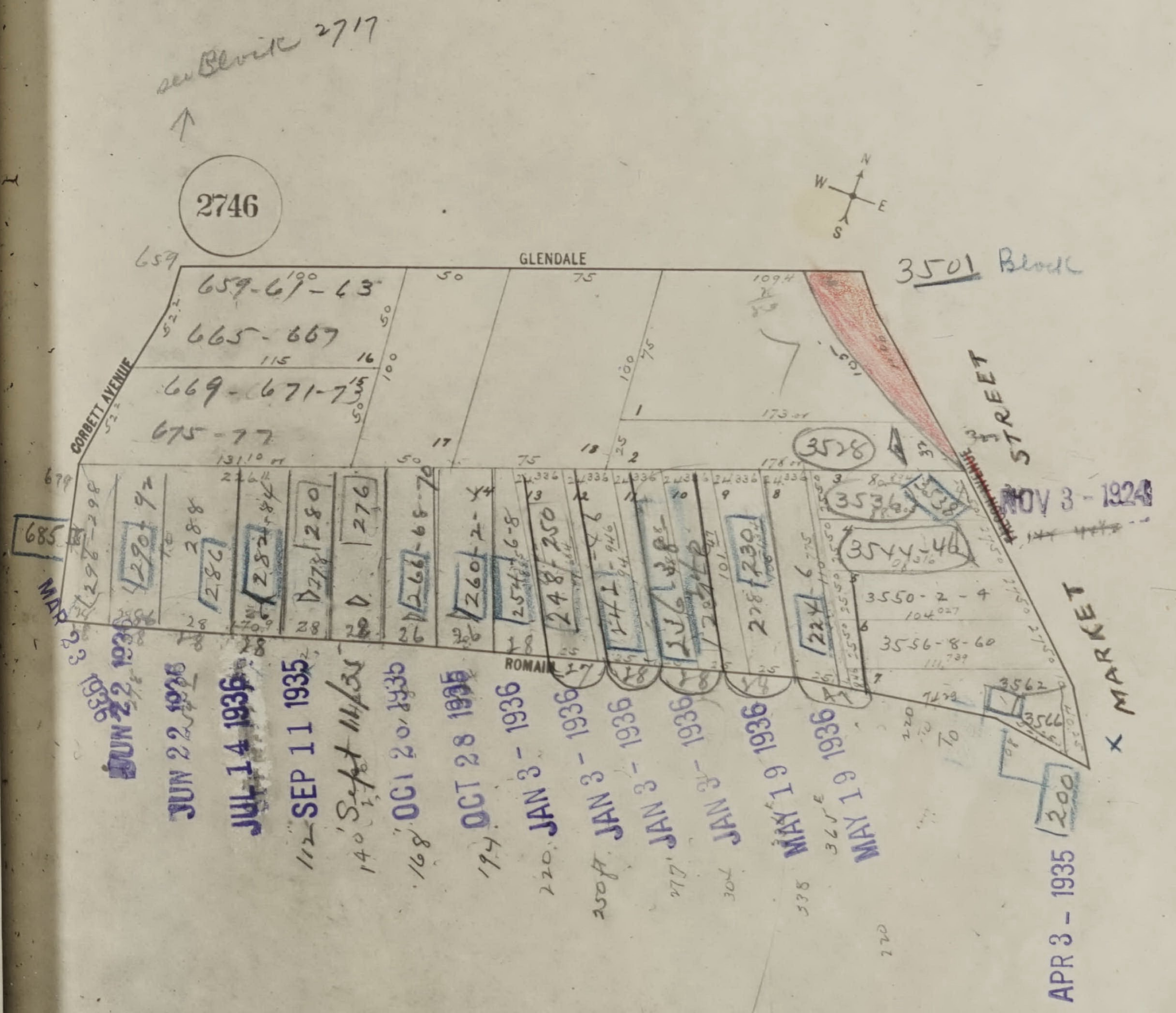
see Block 2717
2746
GLENDALE
CORBETT AVENUE
ROMAIN
STREET
MARKET
3501 Block
659-61-63
665-667
669-671-73
675-77
685
298
290
286
282
282-84
280
278
276
266-68-70
260-2-4
254-6-8
248-250
244
236
230
224
3528
3536
3538
3544-46
3550-2-4
3556-8-60
3562
3566
200
NOV 3 - 1924
MAR 23 1936
JUN 22 1936
JUN 22 1936
JUL 14 1936
SEP 11 1935
Sept 11/35
OCT 20 1935
OCT 28 1935
JAN 3 - 1936
JAN 3 - 1936
JAN 3 - 1936
JAN 3 - 1936
MAY 19 1936
MAY 19 1936
APR 3 - 1935

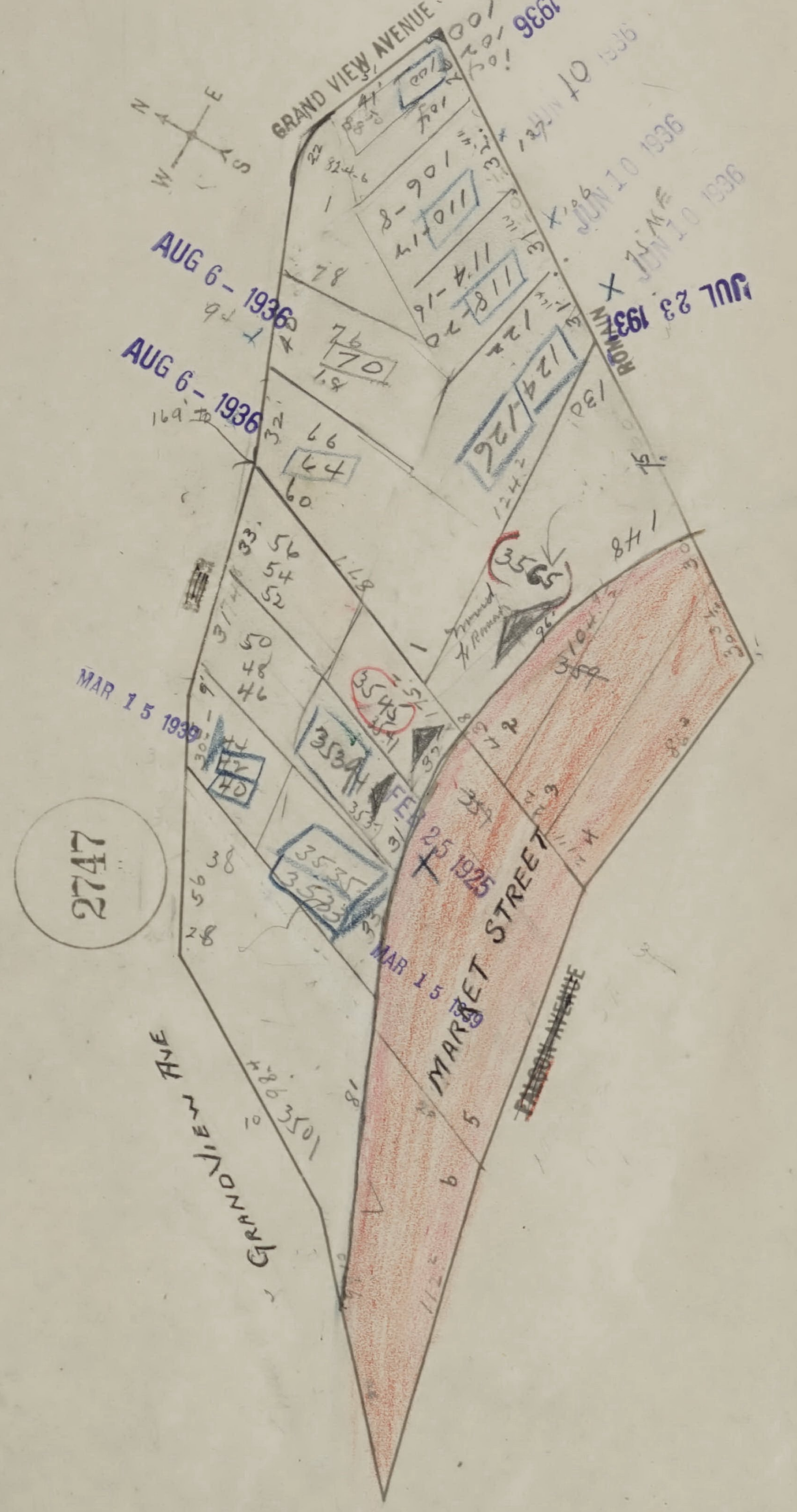
2747
GRAND VIEW AVENUE
GRAND VIEW AVE
MARKET STREET
ROMAIN
N
E
S
W
AUG 6 - 1936
AUG 6 - 1936
JUL 2 - 1936
JUN 10 1936
JUN 10 1936
JUL 23 1937
MAR 15 1939
MAR 15 1939
FEB 25 1925
100
104
106-8
110-14
114-16
118-20
124
124/126
130
148
78
76
70
66
64
60
56
54
52
50
48
46
42
40
38
28
3501
3535
3533
3539
3545
3565

SAN FRANCISCO DEPARTMENT OF BUILDING INSPECTION
OFFICIAL COPY

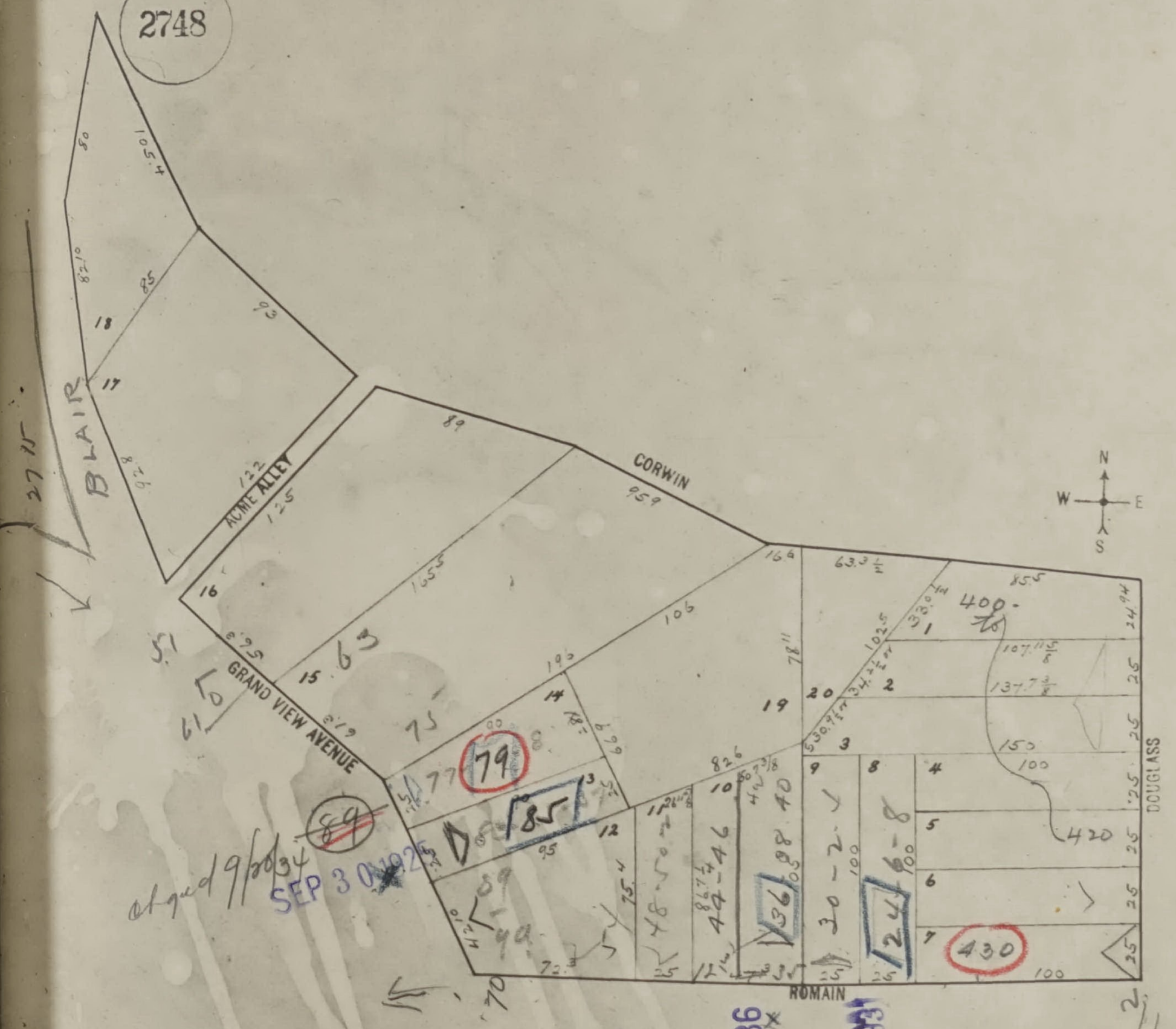
2748
BLAIR
ALMA ALLEY
CORWIN
GRAND VIEW AVENUE
DOUGLASS
ROMAIN
N
W
E
S

okgud 9/20/34

SEP 30 1925

MAY 6 1936

APR 15 1931

See Pge 2753
For BAL of BK

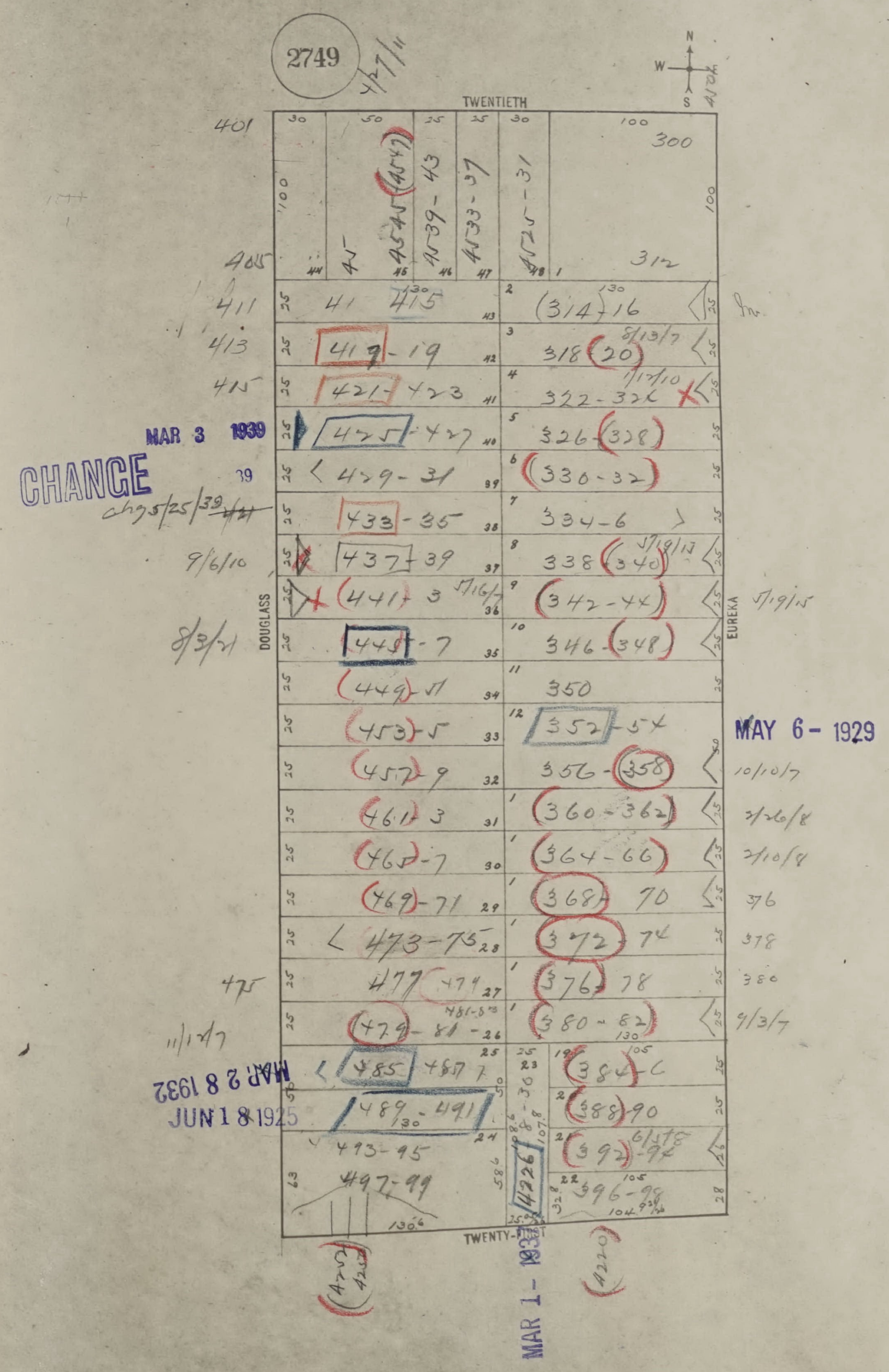
2749
4/17/11
TWENTIETH
N
W
S
DOUGLASS
EUREKA
TWENTY-
401
405
411
413
415
41 415
419-19
421-423
425-427
429-31
433-35
437-39
441-3
445-7
449-51
453-5
457-9
461-3
465-7
469-71
473-75
477
479-81
485 487
489-491
493-95
497-99
300
312
(314)-16
318 (320)
322-326
326-(328)
(330-32)
334-6
338 (340)
(342-44)
346-(348)
350
352-54
356-(358)
(360-362)
(364-66)
(368) 70
(372) 74
(376) 78
(380-82)
(384)-6
(388)-90
(392)-94
396-98
9/6/10
8/3/21
10/10/7
3/26/8
3/10/8
9/3/7
5/19/15
MAR 3 1939
CHANGE
ch 7/25/39
MAY 6 - 1929
MAR 2 8 1932
JUN 1 8 1925
MAR 1- 1933

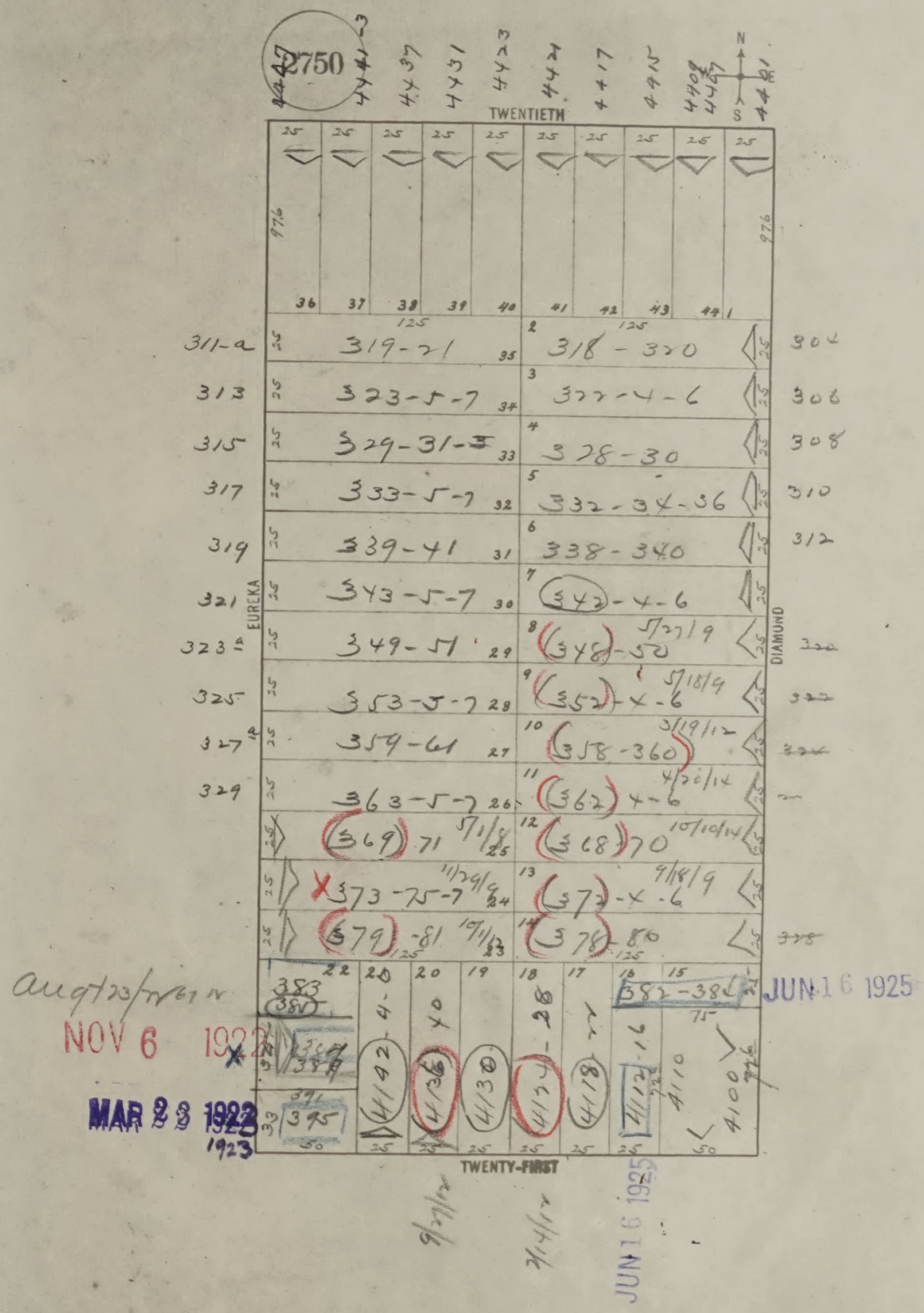
2750
4447
4441-3
4437
4431
4423
4424
4417
4415
4409
4407
4401
N
E
S
TWENTIETH
EUREKA
DIAMOND
TWENTY-FIRST
311-a
313
315
317
319
321
323 a
325
327 a
329
319-21
323-5-7
329-31-5
333-5-7
339-41
343-5-7
349-51
353-5-7
359-61
363-5-7
369-71 5/1/9
373-75-7 11/29/9
379-81 10/1/13
318-320
322-4-6
328-30
332-34-36
338-340
342-4-6
348-50 5/27/9
352-4-6 5/18/9
358-360 3/19/12
362-4-6 4/20/14
368-70 10/10/14
372-4-6 9/18/9
378-80
304
306
308
310
312
383
385
387
391
395
4142
4136
4130
4124
4118
4112
4110
4100
382-386
aug 9/23/rev 61 14
9/27/12
7/14/12
NOV 6 1922
MAR 28 1922
1923
JUN 16 1925
JUN 16 1925

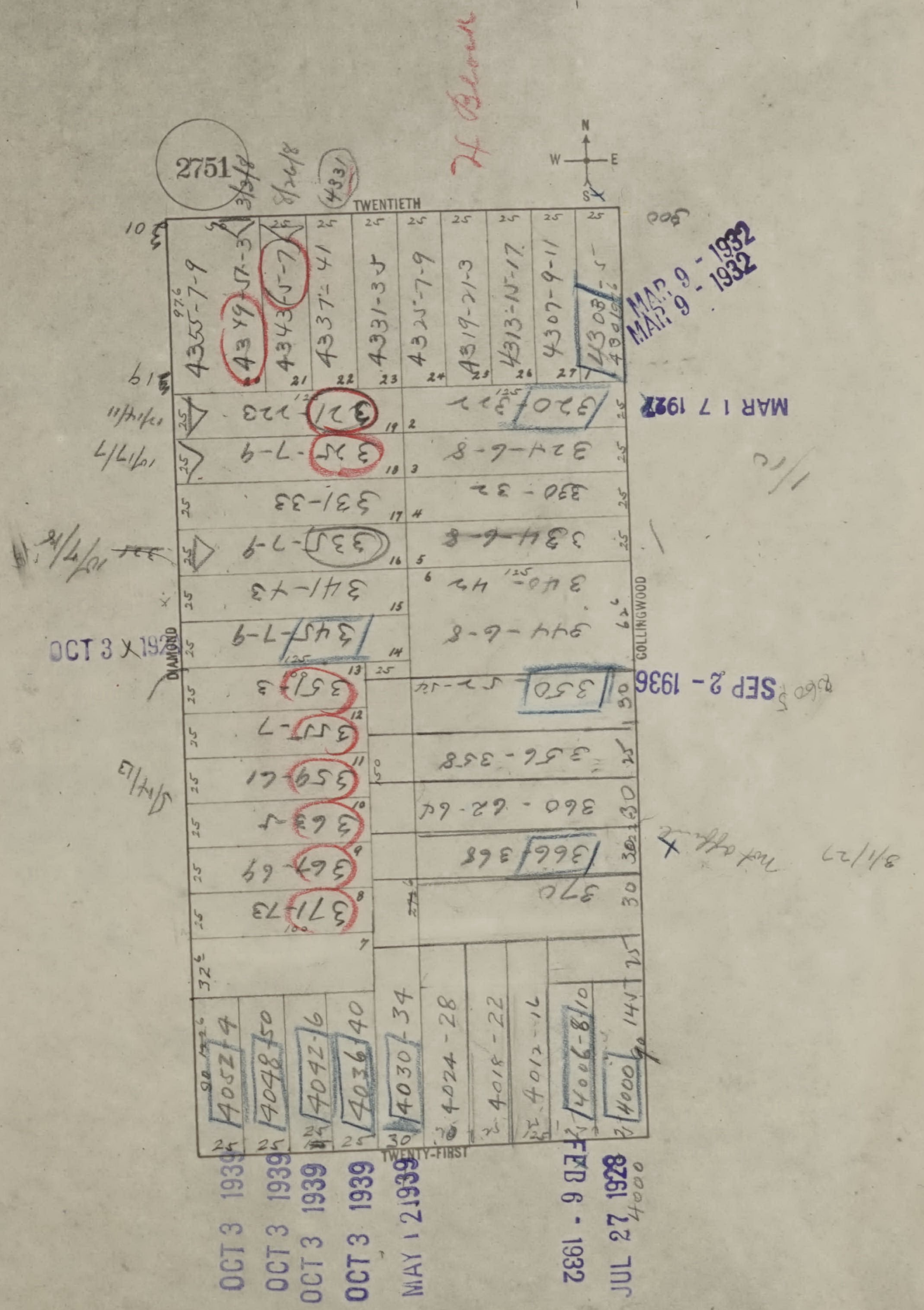
2751
TWENTIETH
TWENTY-FIRST
DIAMOND
COLLINGWOOD
N
W
E
S
4355-7-9
4349-51-3
4343-5-7
4337-41
4331-3-5
4325-7-9
4319-21-3
4313-15-17
4307-9-11
4308
321-323
325-7-9
331-33
335-7-9
341-43
345-7-9
351-3
355-7
359-61
363-5
367-69
371-73
320-322
324-6-8
330-32
334-6-8
340-42
344-6-8
350
356-358
360-62-64
366 368
370
4052-4
4048-50
4042-6
4036-40
4030-34
4024-28
4018-22
4012-16
4006-8-10
4000-4
MAR 9 - 1932
MAR 9 - 1932
MAR 17 1927
SEP 2 - 1936
OCT 3 X 192
OCT 3 1939
OCT 3 1939
OCT 3 1939
OCT 3 1939
MAY 12 1939
FEB 9 1932
JUL 27 1928

SAN FRANCISCO DEPARTMENT OF BUILDING INSPECTION
OFFICIAL COPY

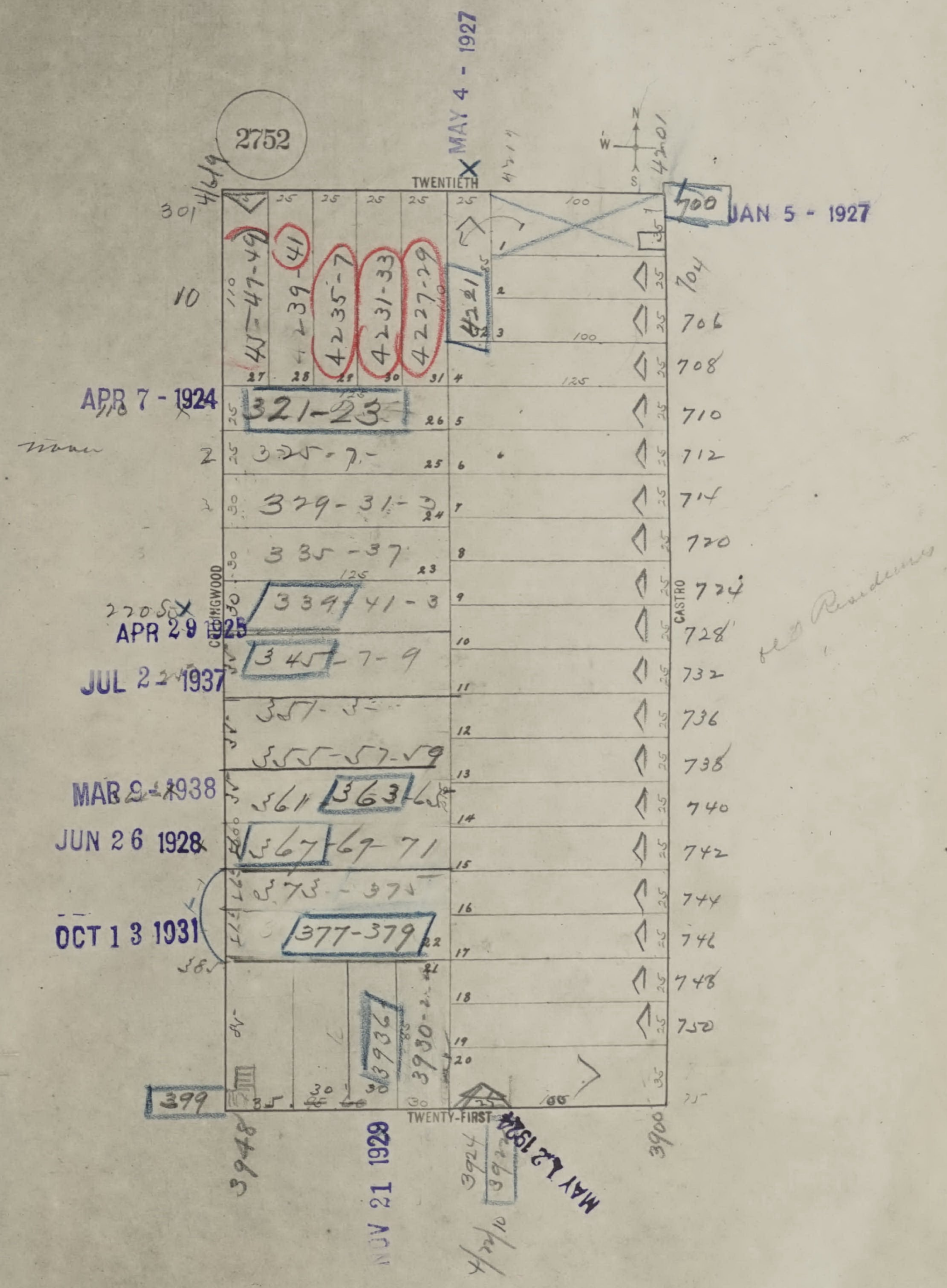
2752
TWENTIETH
TWENTY-FIRST
COLLINGWOOD
CASTRO
N
W
S
MAY 4 - 1927
JAN 5 - 1927
APR 7 - 1924
APR 29 1925
JUL 2 - 1937
MAR 9 - 1938
JUN 26 1928
OCT 13 1931
NOV 21 1928
MAY 12 1924
4201
41-47-49
41
39
4235-7
4231-33
4227-29
4221
400
321-23
325-7
329-31-3
335-37
339 41-3
345-7-9
351-3
355-57-59
361 363
367-69-71
373-375
377-379
399
3948
3936
3930
3924
3900
704
706
708
710
712
714
720
724
728
732
736
738
740
742
744
746
748
750

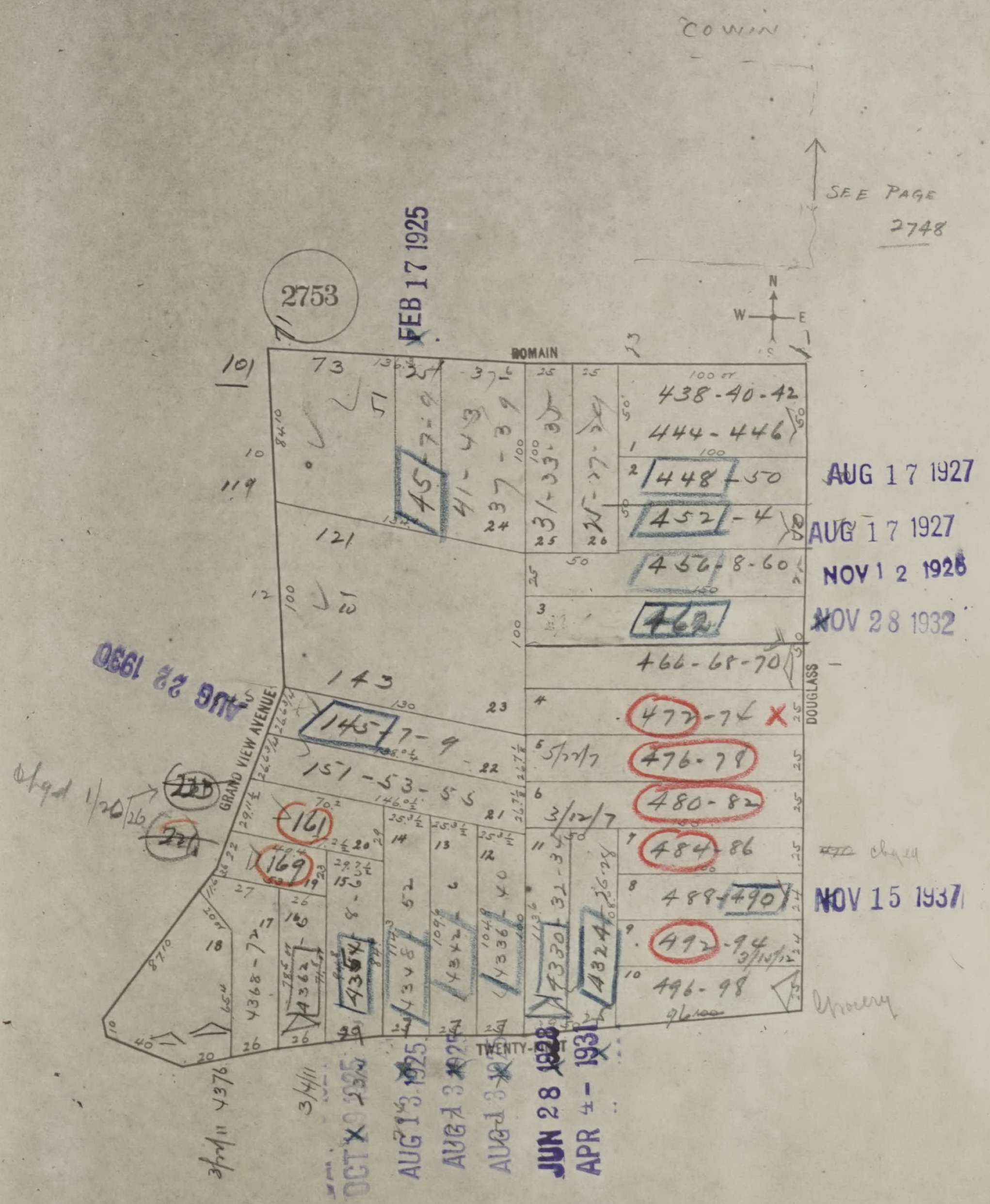
COWIN
SEE PAGE 2748
2753
FEB 17 1925
ROMAIN
DOUGLASS
GRAND VIEW AVENUE
TWENTY-
438-40-42
444-446
448-50
452-4
456-8-60
462
466-68-70
472-74
476-78
480-82
484-86
488-490
492-94
496-98
145-7-9
151-53-55
161
169
4368-72
4364
4348
4342
4336
4330
4324
AUG 17 1927
AUG 17 1927
NOV 12 1928
NOV 28 1932
NOV 15 1937
AUG 28 1930
OCT X 2 1925
AUG 13 1925
AUG 3 1925
AUG 3 1925
JUN 28 1928
APR 1931

SAN FRANCISCO
DBI
DEPARTMENT OF
BUILDING INSPECTION
OFFICIAL COPY

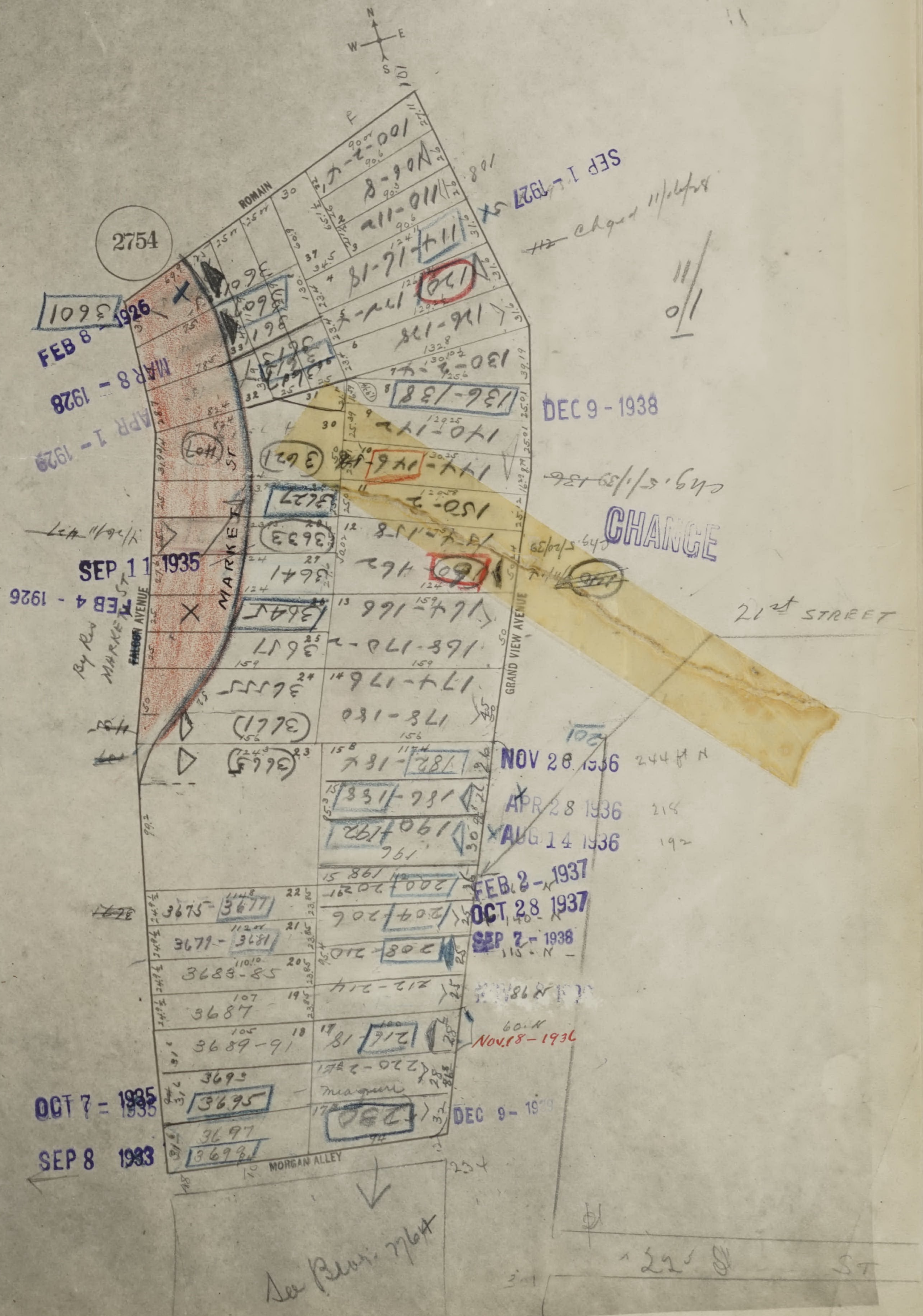
2754
N
W
E
S
101
ROMAIN
100-2-4
106-8
110-112
114-16-18
120
122-24
126-128
130-2-4
136-138
140-142
144-146
150-2
154-6-8
160
162
164-166
168-170-2
174-176
178-180
182-184
186-188
190-192
196
198
200-202
204-206
208-210
212-214
216-18
220-2-4
Maguire
230
3601
3609
3613
3621
3627
3633
3641
3645
3647
3651
3655
3661
3665
3675-3677
3679-3681
3683-85
3687
3689-91
3693
3695
3697
3699
MARKET ST
FALCON AVENUE
By Res MARKET ST
GRAND VIEW AVENUE
MORGAN ALLEY
21st STREET
22nd St
CHANGE
FEB 8 - 1926
MAR 8 - 1928
APR 1 - 1929
SEP 1 - 1927
DEC 9 - 1938
SEP 11 1935
FEB 4 - 1926
NOV 28 1936
APR 28 1936
AUG 14 1936
FEB 2 - 1937
OCT 28 1937
SEP 2 - 1938
OCT 7 - 1935
SEP 8 1933
DEC 9 - 1938
Nov. 18 - 1936
112 Chged 11/26/48
chg. 5/1/39 136
244 N
218
192
140 N
115 N
60 N
234
See Bror 7764

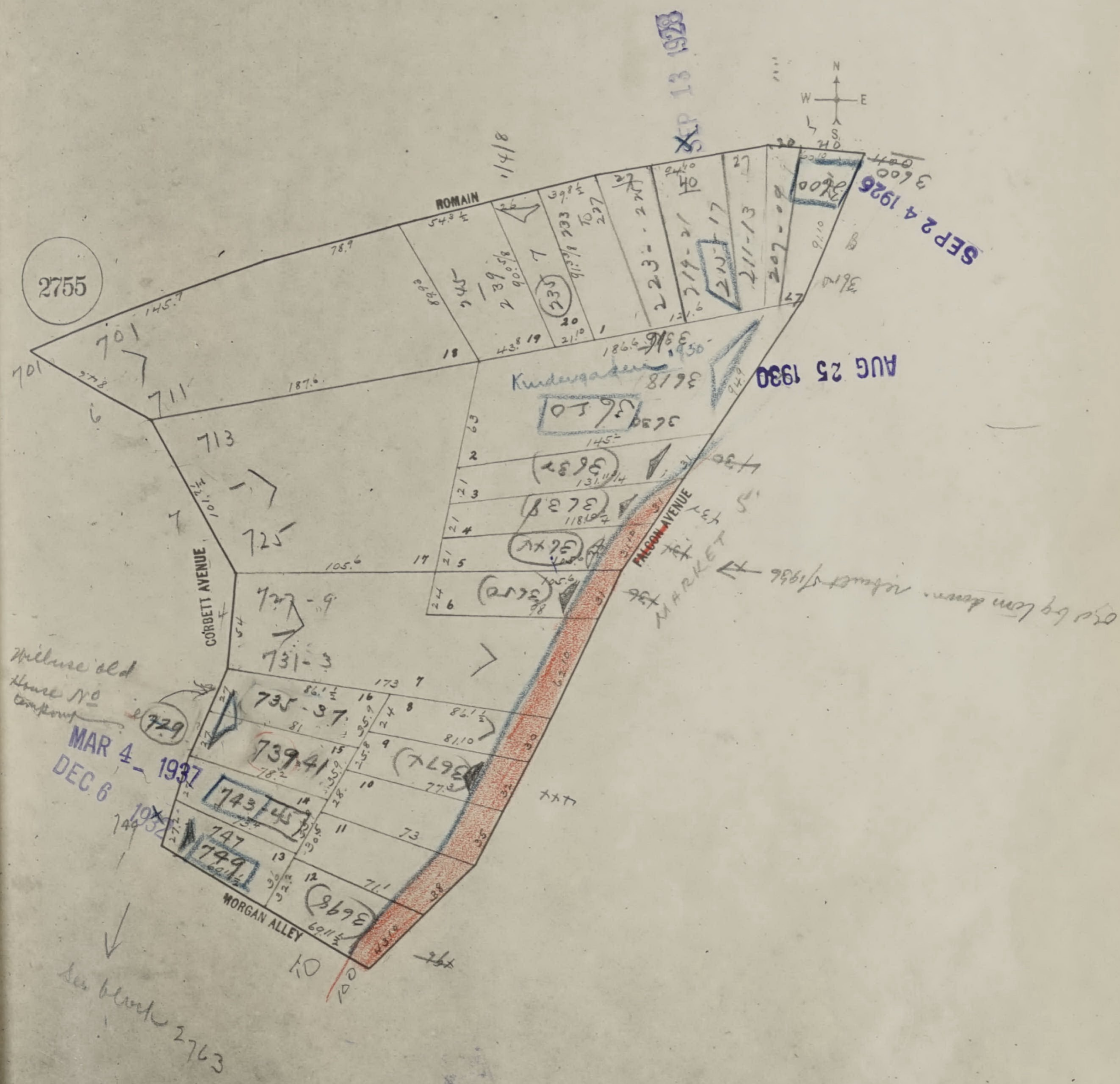
2755
N
W
E
S
ROMAIN
CORBETT AVENUE
FALCON AVENUE
MARKET
MORGAN ALLEY
701
711
713
725
727-9
731-3
735-37
739-41
743-45
747
749
729
245
239
233
227
223
219-21
217
211-13
207-09
3600
3618
3620
3632
3633
3634
3650
3670
3698
Kindergarten
Wilcox old
House No
Complaint
See block 2763
Old by Ken Aun. Market 5/1956
SEP 13 1928
SEP 24 1926
AUG 25 1930
MAR 4 1937
DEC 6 1932

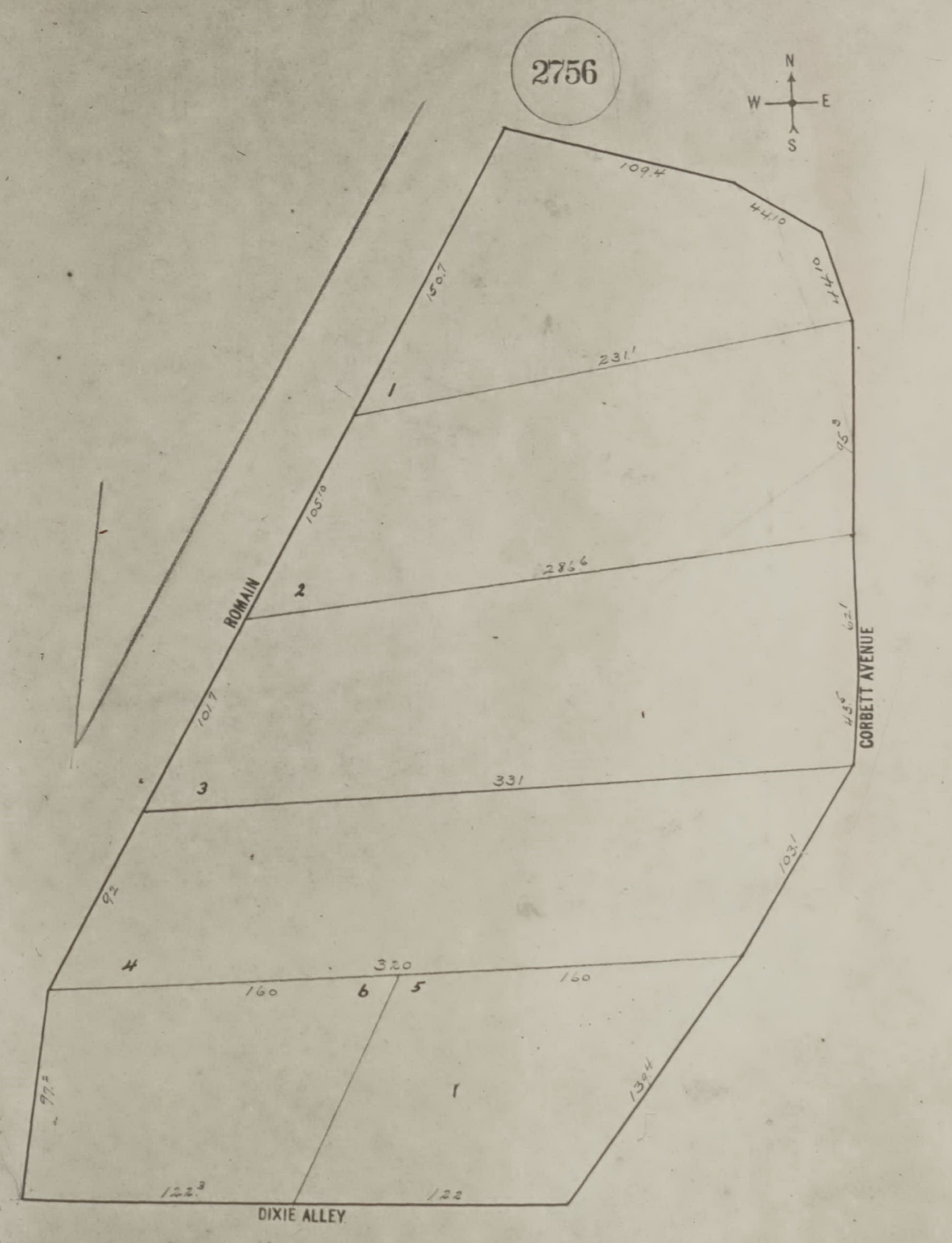
2756
N
W
E
S
109.4
44.10
44.10
150.7
1
231.1
95.9
105.10
ROMAIN
2
286.6
62.1
CORBETT AVENUE
101.7
49.6
3
331
103.1
92
4
320
160
6
5
160
97.2
1
139.4
122.3
122
DIXIE ALLEY

PAGES 2757

TO

PAGES 2762

ARE JUMP

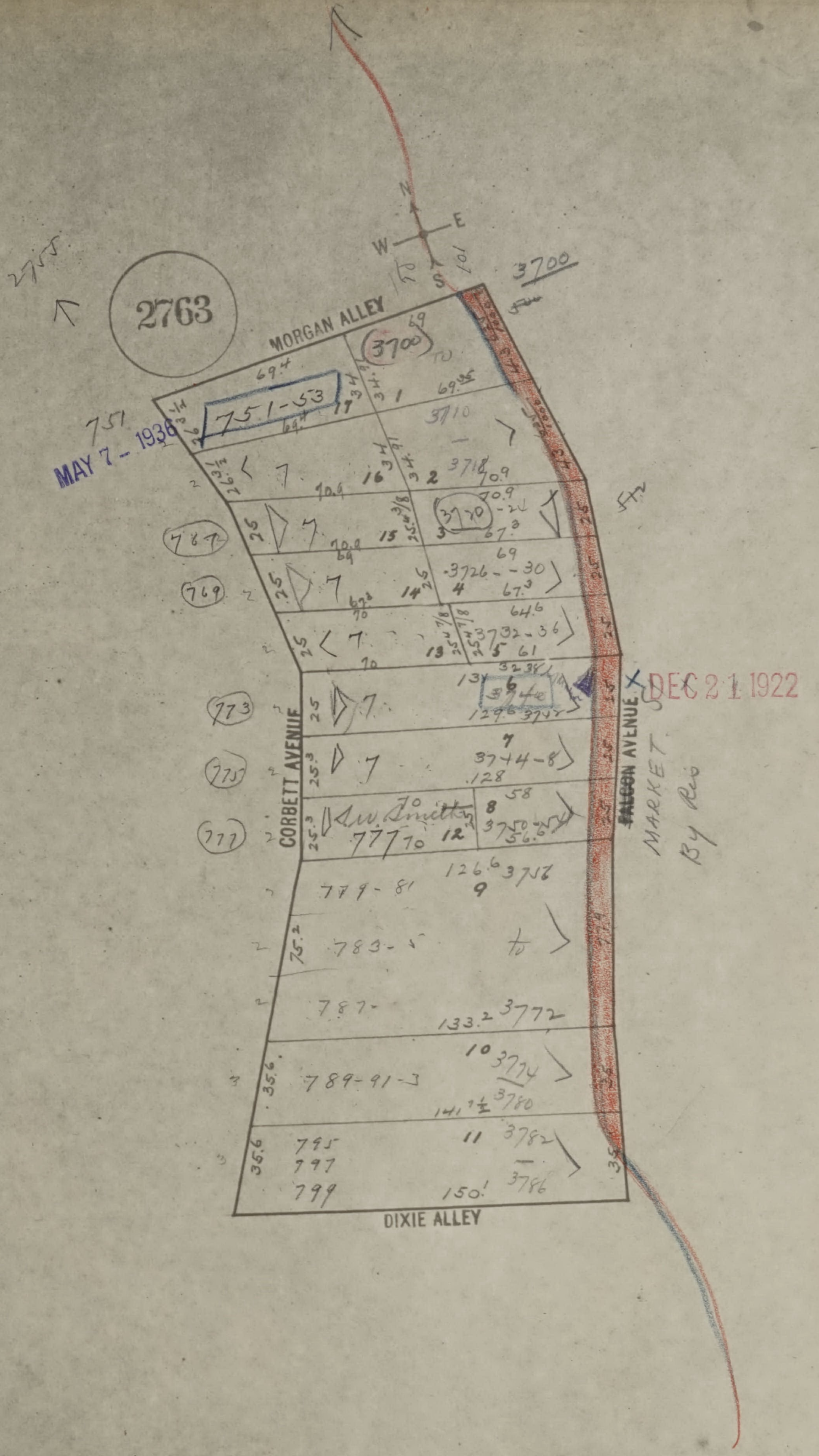
2763
N
S
E
W
MORGAN ALLEY
CORBETT AVENUE
FALCON AVENUE
DIXIE ALLEY
MARKET
By Rec
3700

MAY 7 - 1936

DEC 21 1922

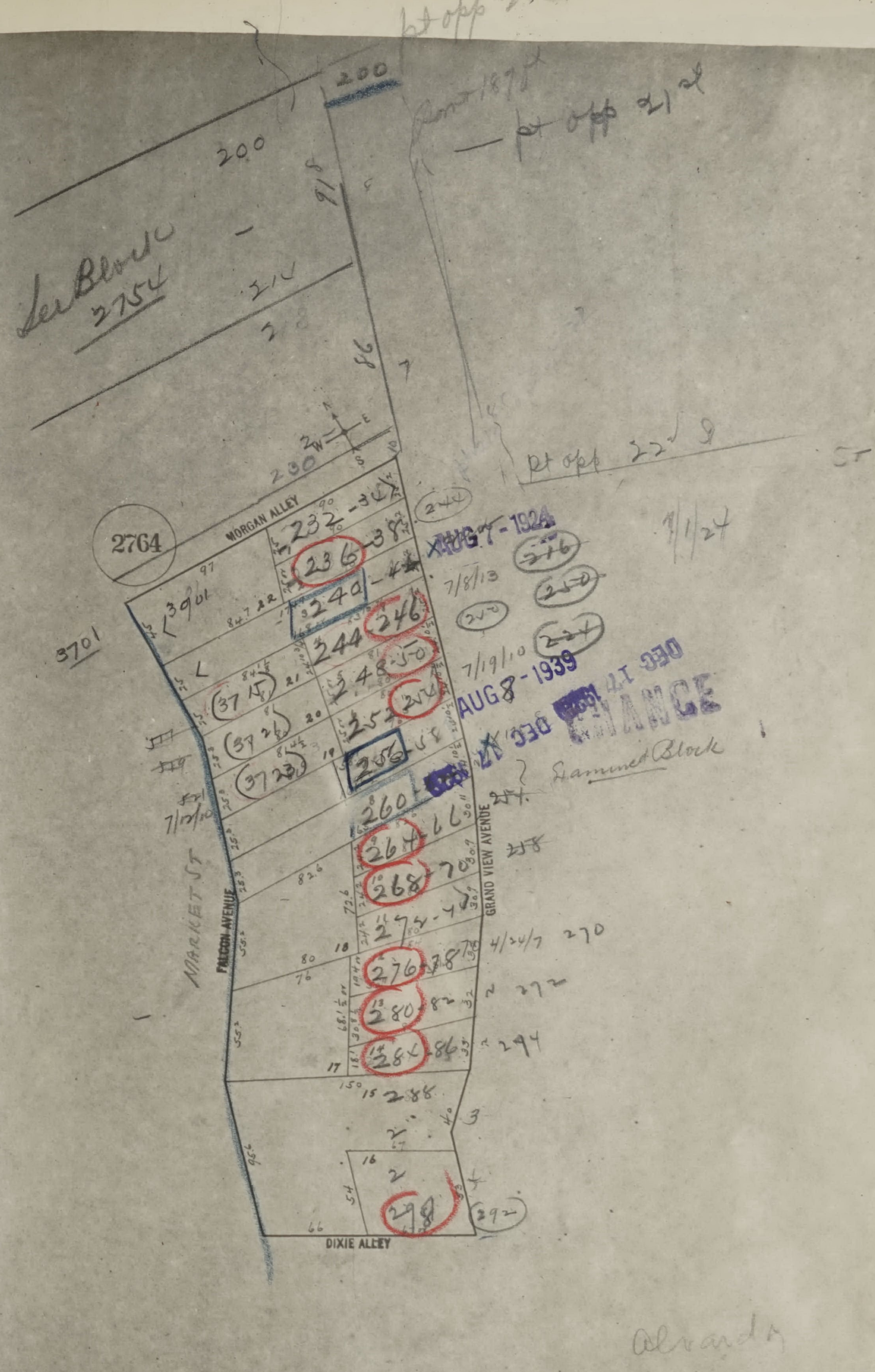
pt opp 25 1/2
Cont 1875
pt opp 21 1/2
200
200
See Block 2754
pt opp 22 1/2 9
St
2764
3701
MORGAN ALLEY
232
236
240
244
246
248
250
252
254
256
260
264
268
274
276
280
284
288
278
292
3901
3715
3721
3723
AUG 7 - 1924
7/8/13
7/19/10
AUG 8 - 1939
DEC 21 1950
FINANCE
7/1/24
Hammet Block
4/24/7 270
272
294
MARKET ST
FREDERICK AVENUE
GRAND VIEW AVENUE
DIXIE ALLEY
Alvarado

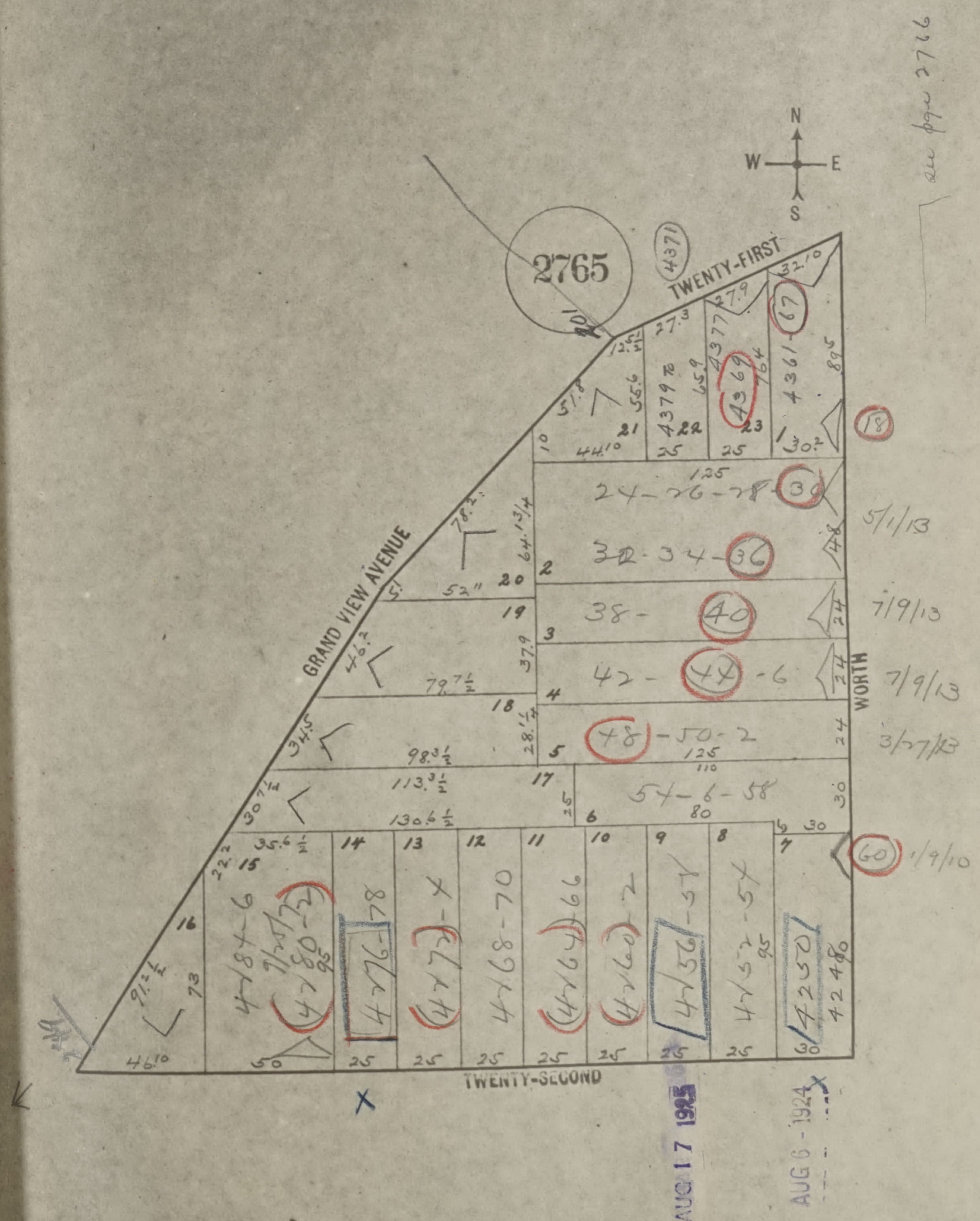
2765
see page 2766
N
W
E
S
TWENTY-FIRST
GRAND VIEW AVENUE
WORTH
TWENTY-SECOND
4371
4369
4361
4377
4379
18
24-26-28-30
32-34-36
38-40
42-44-6
48-50-2
54-6-58
60
5/1/13
7/9/13
7/9/13
3/27/13
1/9/10
4484-6
4480
4476-78
4472-4
4468-70
4464-66
4460-2
4456-58
4452-54
4250
4248
AUG 17 1925
AUG 6 1924

SAN FRANCISCO DEPARTMENT OF BUILDING INSPECTION
OFFICIAL COPY

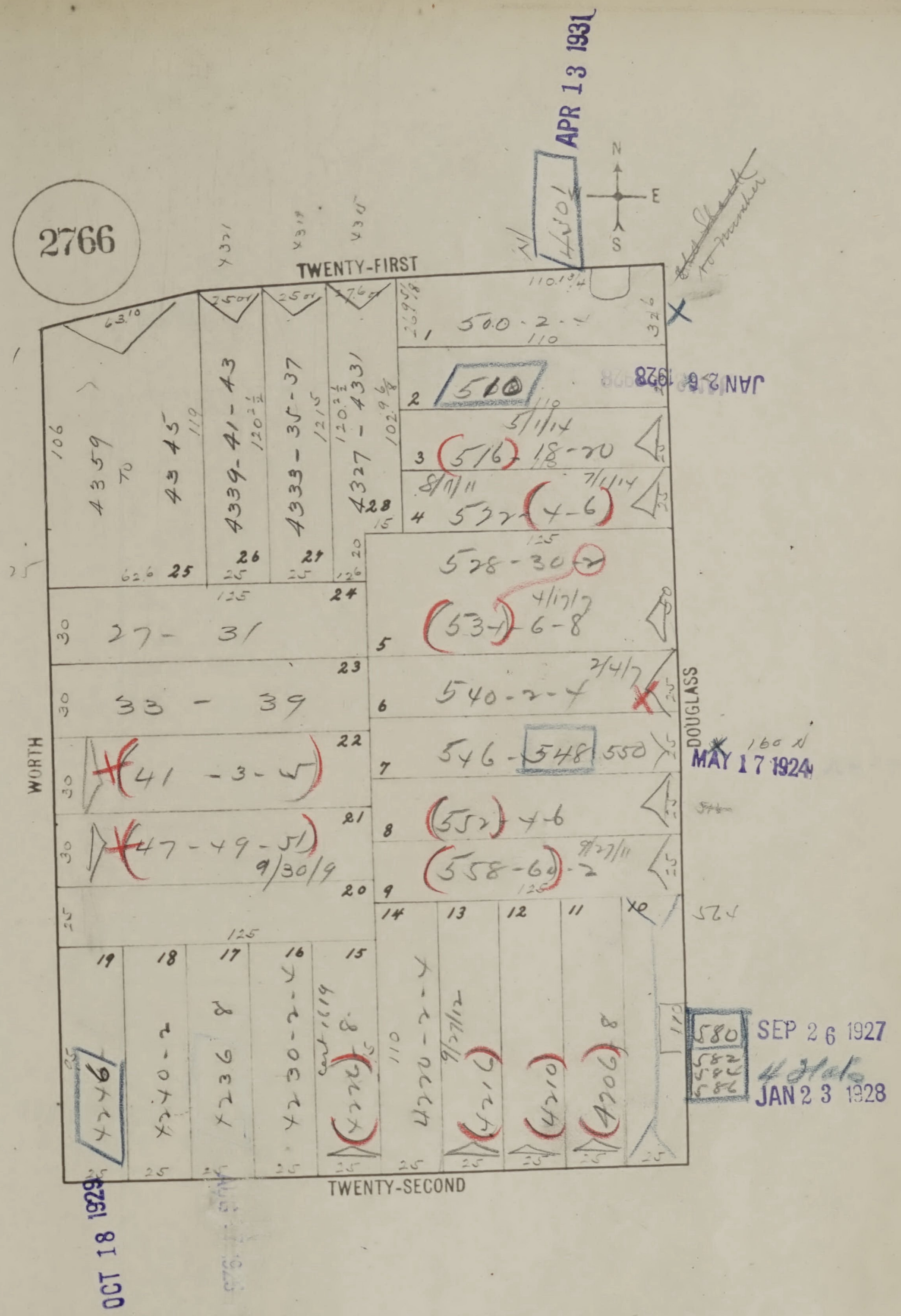
2766
TWENTY-FIRST
TWENTY-SECOND
WORTH
DOUGLASS
N
E
S
4359 TO 4345
4339-41-43
4333-35-37
4327-4331
500-2-4
510
516-18-20
532-4-6
528-30-2
534-6-8
540-2-4
546-548 550
552-4-6
558-60-2
27-31
33-39
41-3-5
47-49-51
4246
4240-2
4236 8
4230-2-4
4226-8
4220-2-4
4216
4210
4206-8
580
582
584
586
4501
APR 13 1931
JAN 26 1928
MAY 17 1924
SEP 26 1927
JAN 23 1928
OCT 18 1929
5/1/14
7/1/14
8/1/11
4/17/7
2/4/7
9/27/11
9/30/9
9/27/12

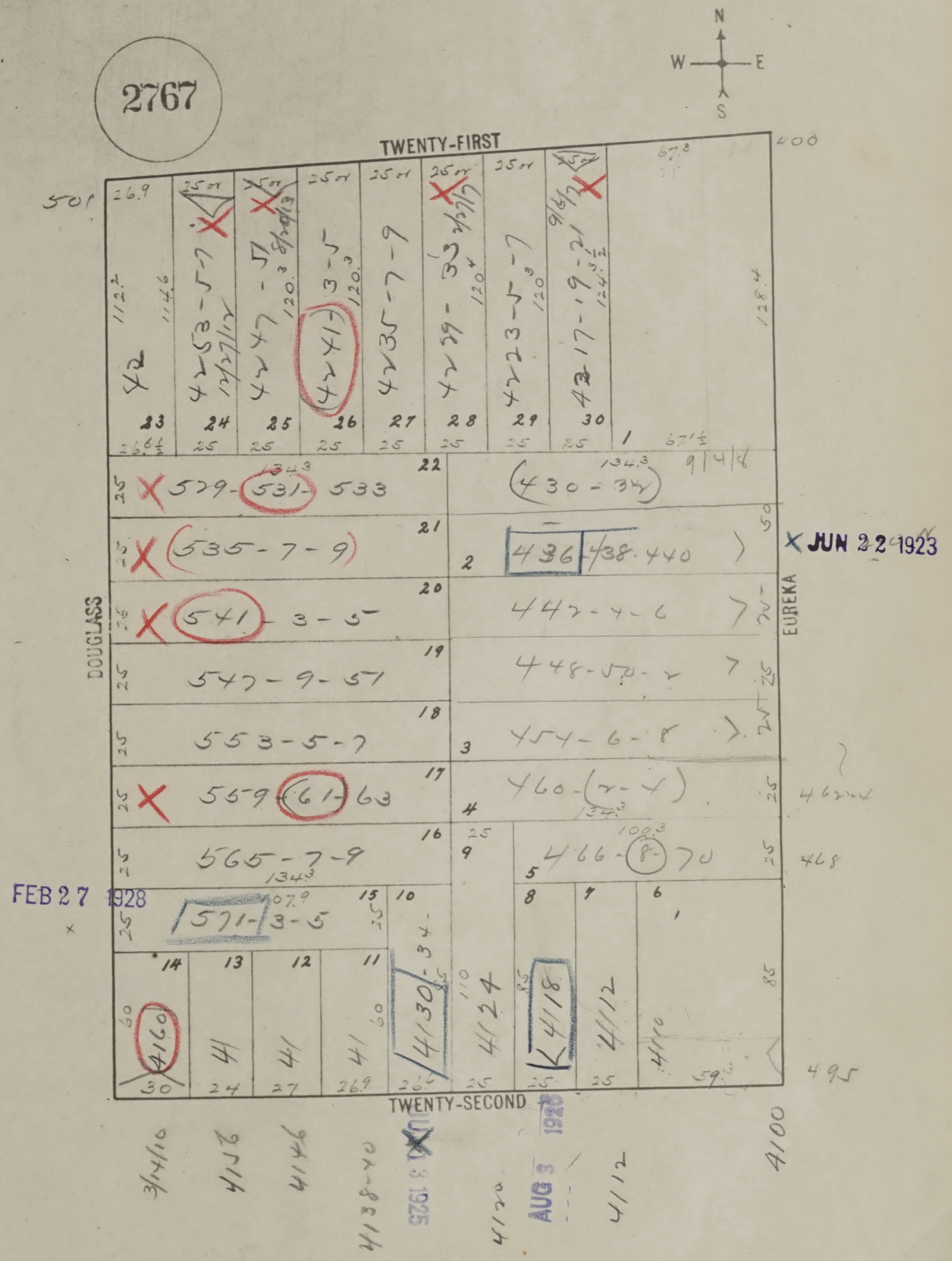
2767
N
W
E
S
TWENTY-FIRST
TWENTY-SECOND
DOUGLASS
EUREKA
501
400
495
4100
23
24
25
26
27
28
29
30
1
22
21
20
19
18
17
16
15
14
13
12
11
10
9
8
7
6
5
4
3
2
579-531-533
535-7-9
541-3-5
547-9-51
553-5-7
559-61-63
565-7-9
571-3-5
430-34
436-438-440
442-4-6
448-50-2
454-6-8
460-2-4
466-8-70
4160
4124
4118
4112
4130-34
JUN 22 1923
FEB 27 1928
AUG 3 1928

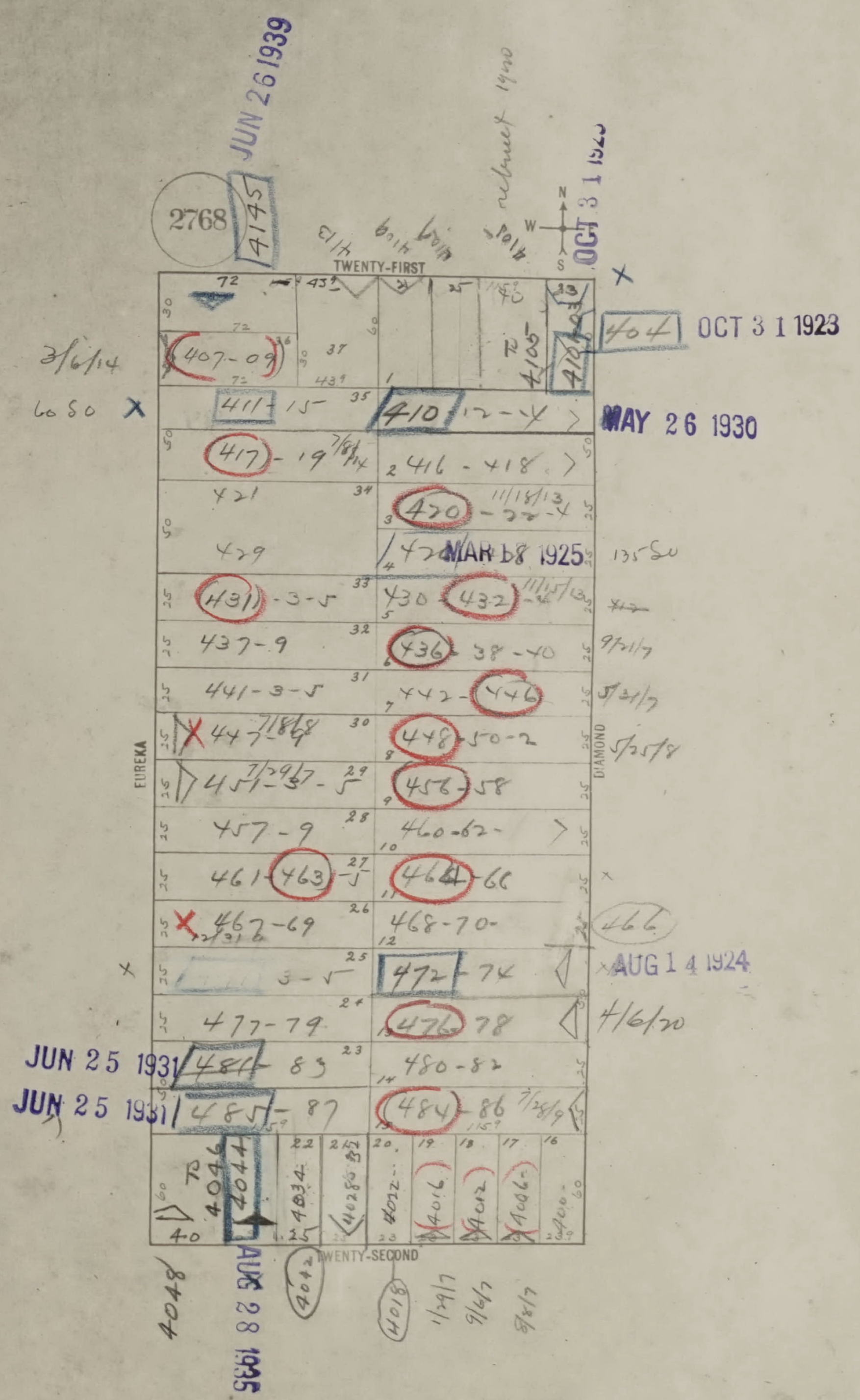
JUN 26 1939
2768
4145
4113
4109
4109
4105
rebuilt 1900
OCT 3 1 1923
N
W
S
TWENTY-FIRST
72
439
25
13
30
60
3/6/14
407-09
37
439
4105
4101
404
OCT 3 1 1923
6050
411-15
35
410 12-14
MAY 26 1930
417-19
7/8/14
2 416-418
421
34
3 420-22-4
11/18/13
429
4 420
MAR 18 1925
135-50
431-3-5
33
5 430-432
11/15/13
437-9
32
6 436-38-40
9/21/7
441-3-5
31
7 442-446
5/21/7
447-9
7/18/8
30
8 448-50-2
5/25/8
451-3-5
7/29/7
29
9 456-58
EUREKA
DIAMOND
457-9
28
10 460-62
461-463-5
27
11 464-66
467-69
26
12 468-70
466
3-5
25
472-74
AUG 1 4 1924
477-79
24
13 476-78
4/6/20
JUN 25 1931
481-83
23
14 480-82
JUN 25 1931
485-87
15 484-86
7/28/9
40
4046 To 4044
22
21
20
19
18
17
16
4034
4028
4022
4016
4012
4006
4000
TWENTY-SECOND
4048
AUG 28 1935
4042
4018
1/29/7
9/6/7
9/8/7

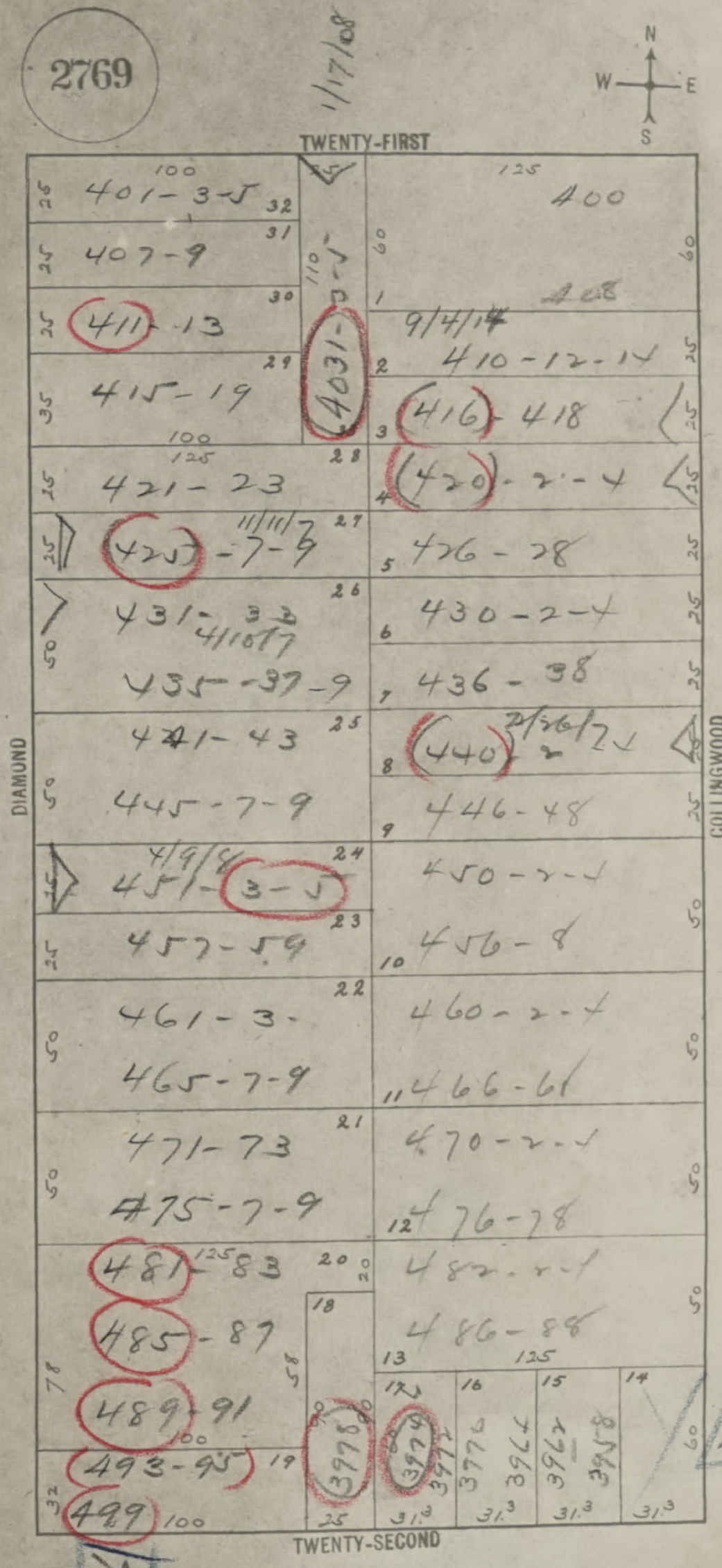
2769
N
W
E
S
TWENTY-FIRST
TWENTY-SECOND
DIAMOND
COLLINGWOOD
401-3-5
407-9
411-13
415-19
421-23
425-7-9
431-33
4/10/7
435-37-9
441-43
445-7-9
4/9/8
451-3-5
457-59
461-3-
465-7-9
471-73
475-7-9
481-83
485-87
489-91
493-95
499
4031-3-5
400
408
9/4/14
410-12-14
416-418
420-2-4
426-28
430-2-4
436-38
440-2
2/26/72
446-48
450-2-4
456-8
460-2-4
466-68
470-2-4
476-78
482-4
486-88
3978
3974
3972
3776
3964
3962
3958
11/11/7
100
125
32
31
30
29
28
27
26
25
24
23
22
21
20
19
18
1
2
3
4
5
6
7
8
9
10
11
12
13
14
15
16
17
25
35
50
60
110
78
58
31.3

1/17/08

BPA 57719
2/4/7
1/22/7

490

APR 1 - 1927

3996

AUG 3 - 1925

7/27/12

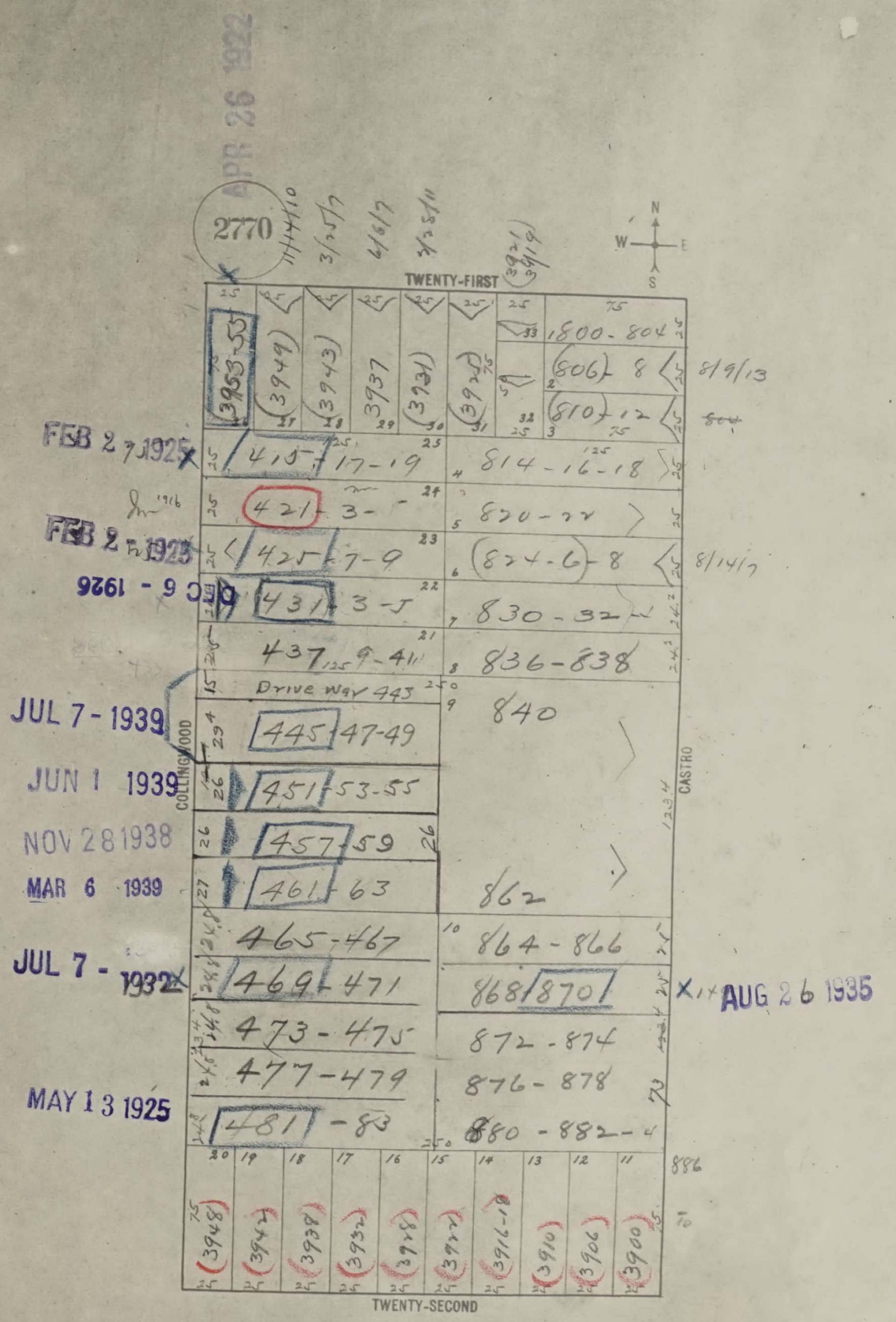
APR 26 1922
2770
11/14/10
3/25/7
6/6/7
3/28/11
(3921) (3919)
TWENTY-FIRST
N
W
E
S
(3953-55)
(3949)
(3943)
3937
(3931)
(3925)
1800-804
(806)-8
(810)-12
8/9/13
804
FEB 27 1925
415-17-19
814-16-18
1916
421-3-
820-22
FEB 27 1925
425-7-9
(824-6)-8
8/14/7
DEC 6 - 1926
431-3-5
830-32
437-9-41
836-838
Drive way 443
840
JUL 7 - 1939
445-47-49
JUN 1 1939
451-53-55
NOV 28 1938
457-59
MAR 6 1939
461-63
862
465-467
864-866
JUL 7 - 1932
469-471
868/870
AUG 26 1935
473-475
872-874
477-479
876-878
MAY 13 1925
481-83
880-882-4
886
COLLINGWOOD
CASTRO
(3948)
(3942)
(3938)
(3932)
(3928)
(3922)
(3916-18)
(3910)
(3906)
(3900)
TWENTY-SECOND

SAN FRANCISCO DBI DEPARTMENT OF BUILDING INSPECTION
OFFICIAL COPY

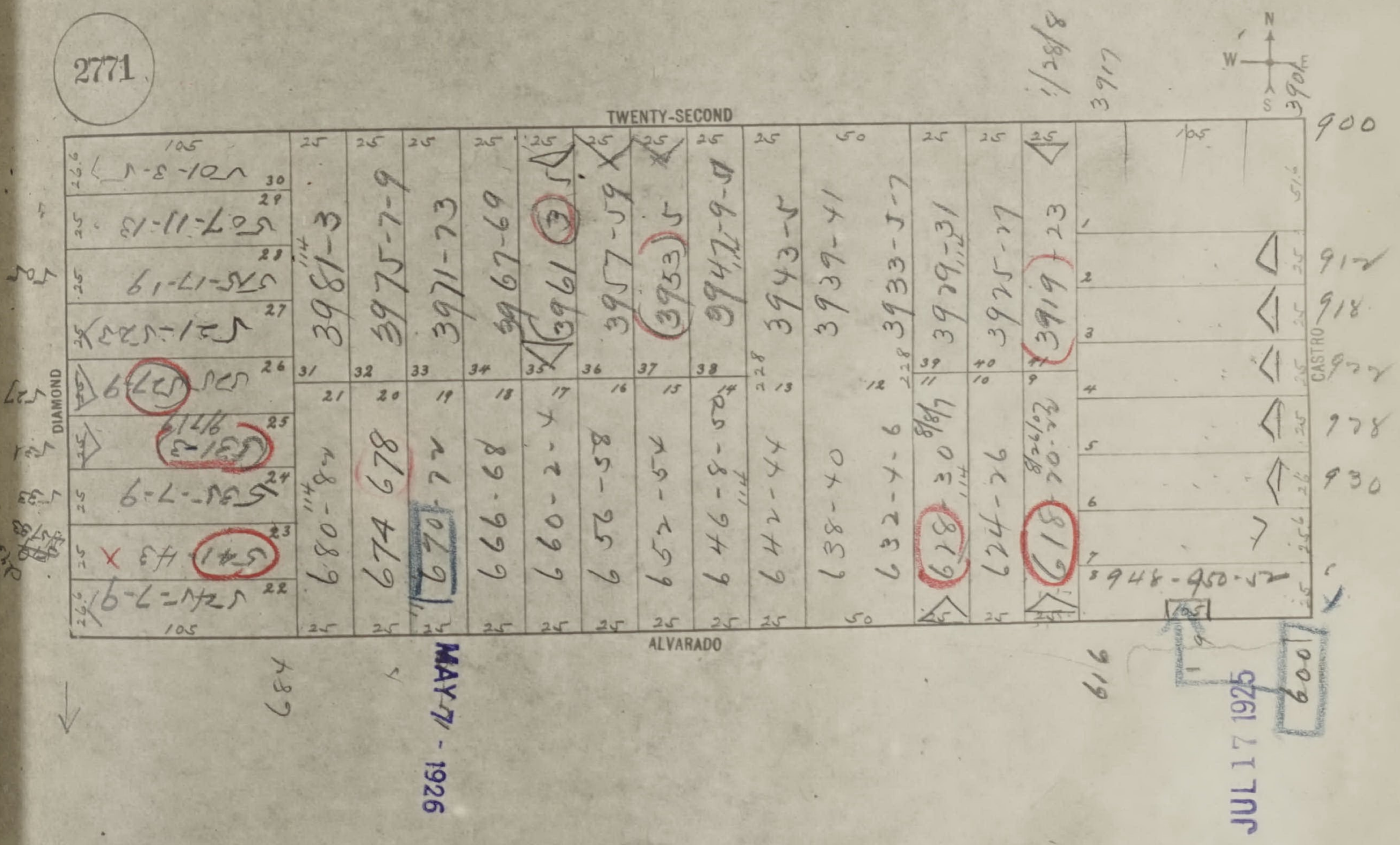
2771
TWENTY-SECOND
ALVARADO
DIAMOND
CASTRO

MAY 7 - 1926

JUL 17 1925

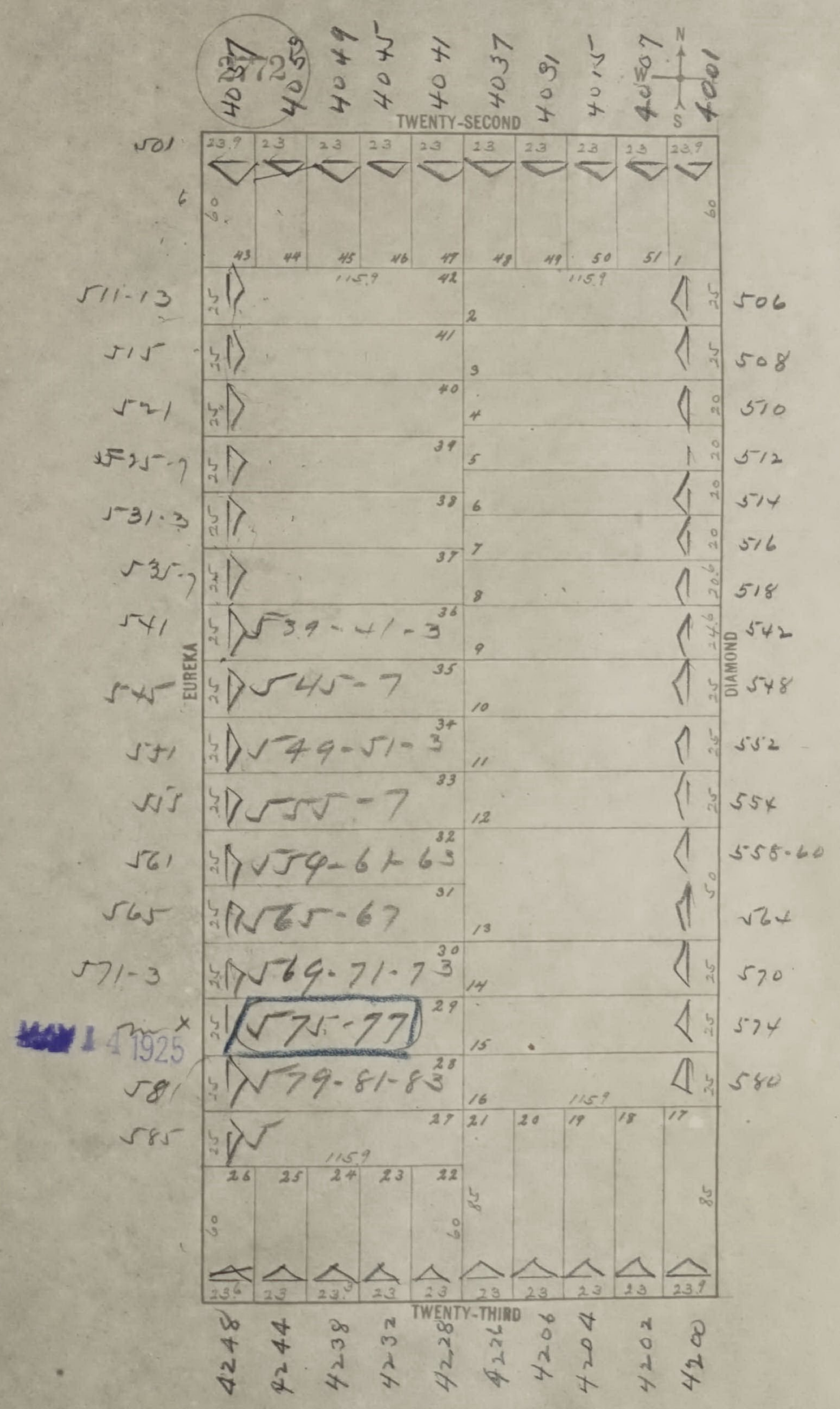
TWENTY-SECOND
TWENTY-THIRD
EUREKA
DIAMOND
N
S
1159
4057
4059
4049
4045
4041
4037
4031
4015
4007
4001
501
511-13
515
521
525-7
531-3
535-7
541
545
551
555
561
565
571-3
581
585
506
508
510
512
514
516
518
542
548
552
554
558-60
564
570
574
580
539-41-3
545-7
549-51-3
555-7
559-61-63
565-67
569-71-73
575-77
579-81-83
4248
4244
4238
4232
4228
4226
4206
4204
4202
4200

[illegible] 1 4 1925

SAN FRANCISCO DEPARTMENT OF BUILDING INSPECTION
OFFICIAL COPY

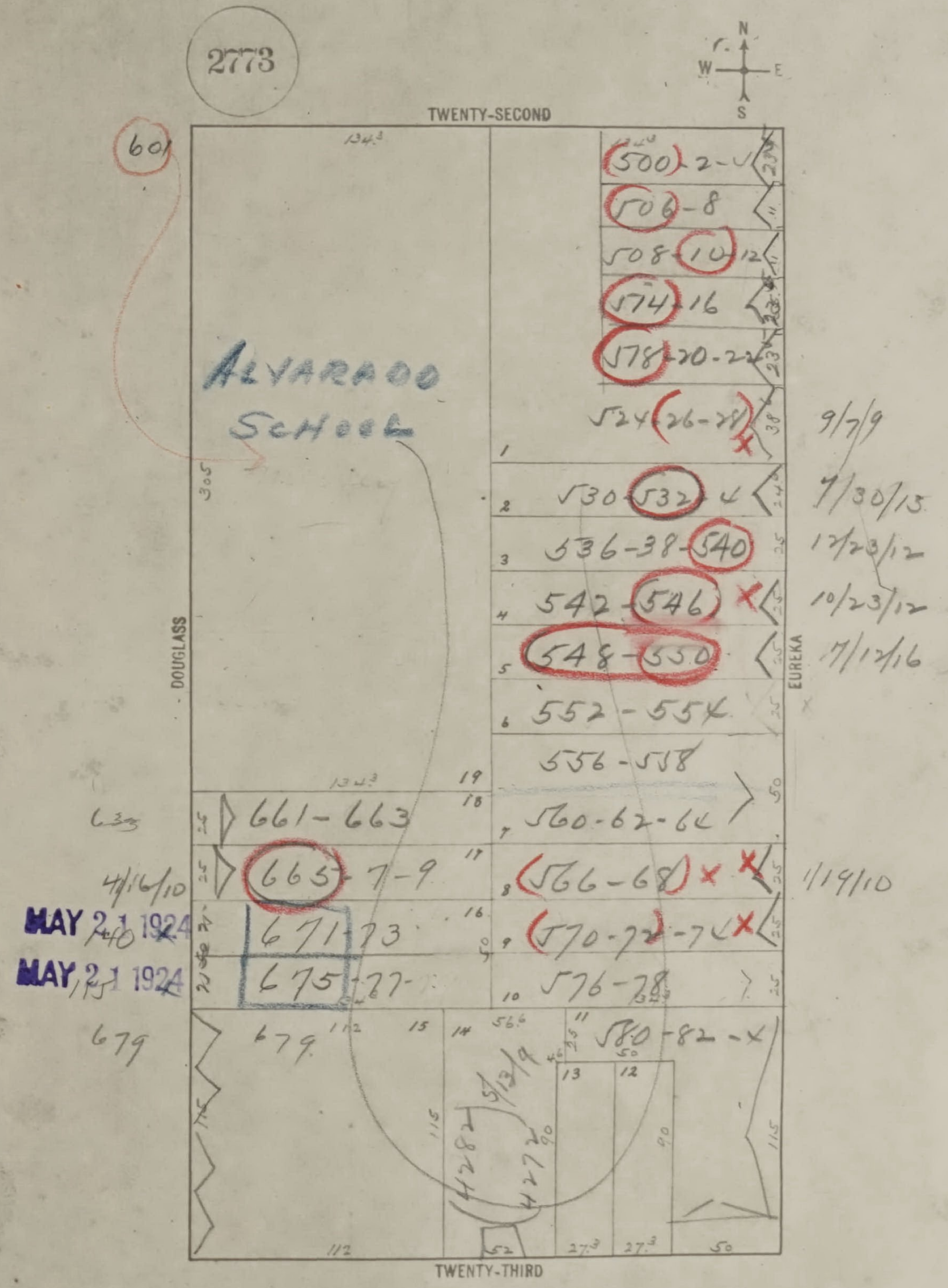
2773
N
W
E
S
TWENTY-SECOND
TWENTY-THIRD
DOUGLASS
EUREKA
601
ALVARADO SCHOOL
500-2-4
506-8
508-10-12
514-16
518-20-22
524-26-28
9/7/9
530-532-4
7/30/13
536-38-540
12/23/12
542-546
10/23/12
548-550
7/12/16
552-554
556-558
560-62-64
566-68
1/19/10
570-72-74
576-78
580-82-4
633
661-663
4/16/10
665-7-9
MAY 21 1924
671-73
MAY 21 1924
675-77
679
4282
4272
5/13/9

SAN FRANCISCO
DBI
DEPARTMENT OF
BUILDING INSPECTION
OFFICIAL COPY

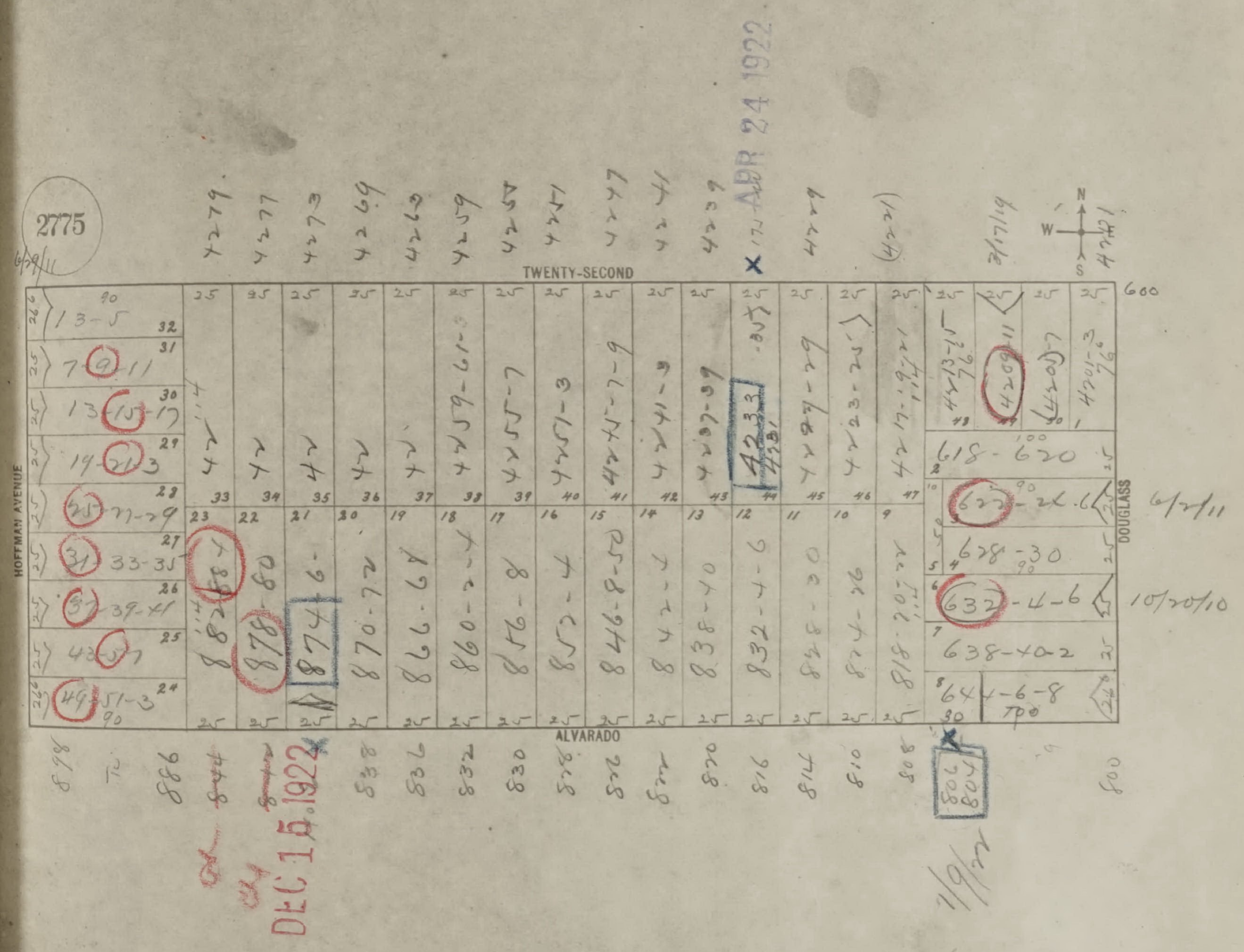
2775
TWENTY-SECOND
ALVARADO
DOUGLASS
HOFFMAN AVENUE
APR 24 1922
DEC 15 1922
N
W

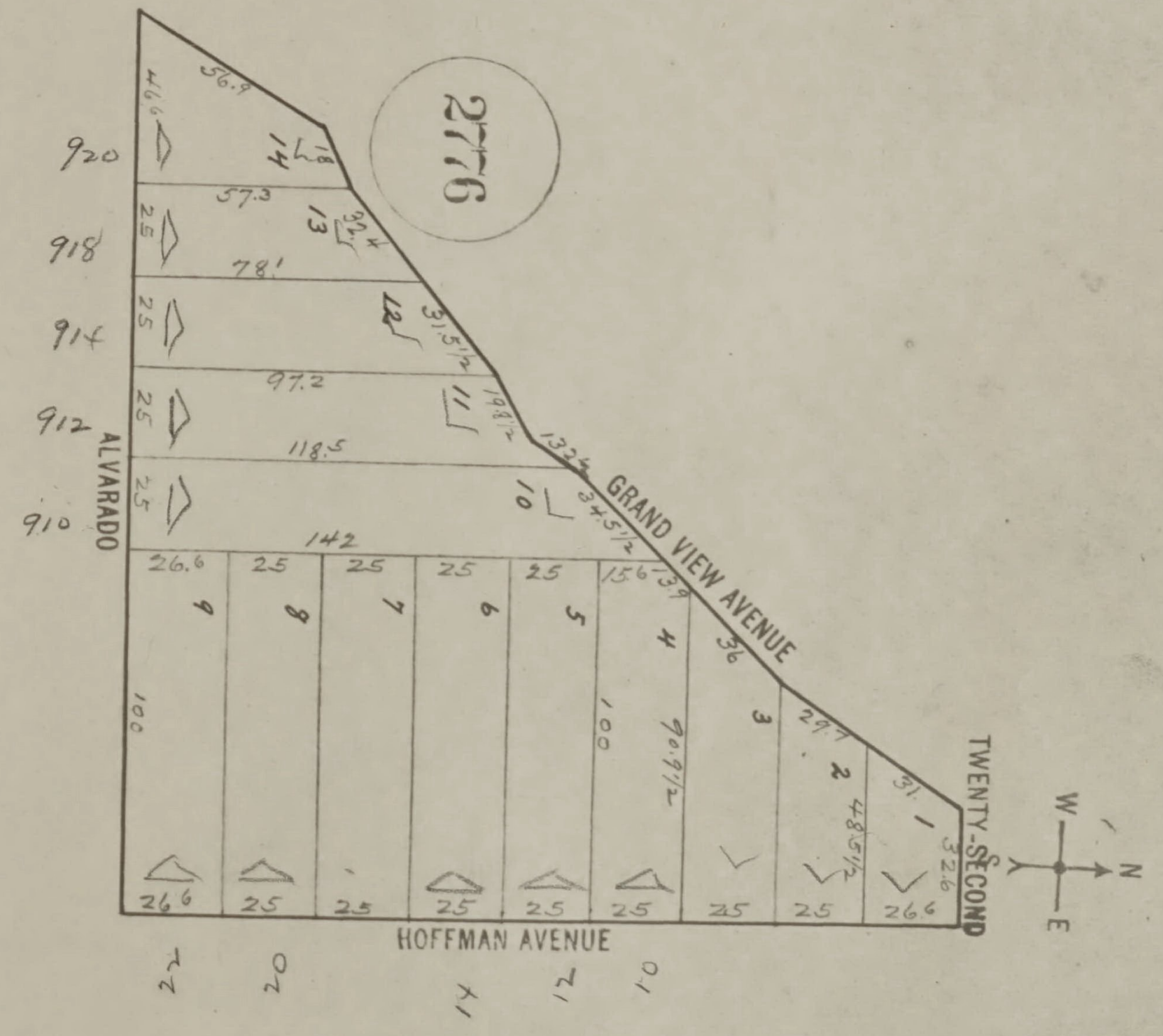
2776
ALVARADO
GRAND VIEW AVENUE
HOFFMAN AVENUE
TWENTY-SECOND
N
E
W
920
918
914
912
910
1
2
3
4
5
6
7
8
9
10
11
12
13
14
142
118.5
97.2
78'
57.3
100

SAN FRANCISCO DBI DEPARTMENT OF BUILDING INSPECTION
OFFICIAL COPY

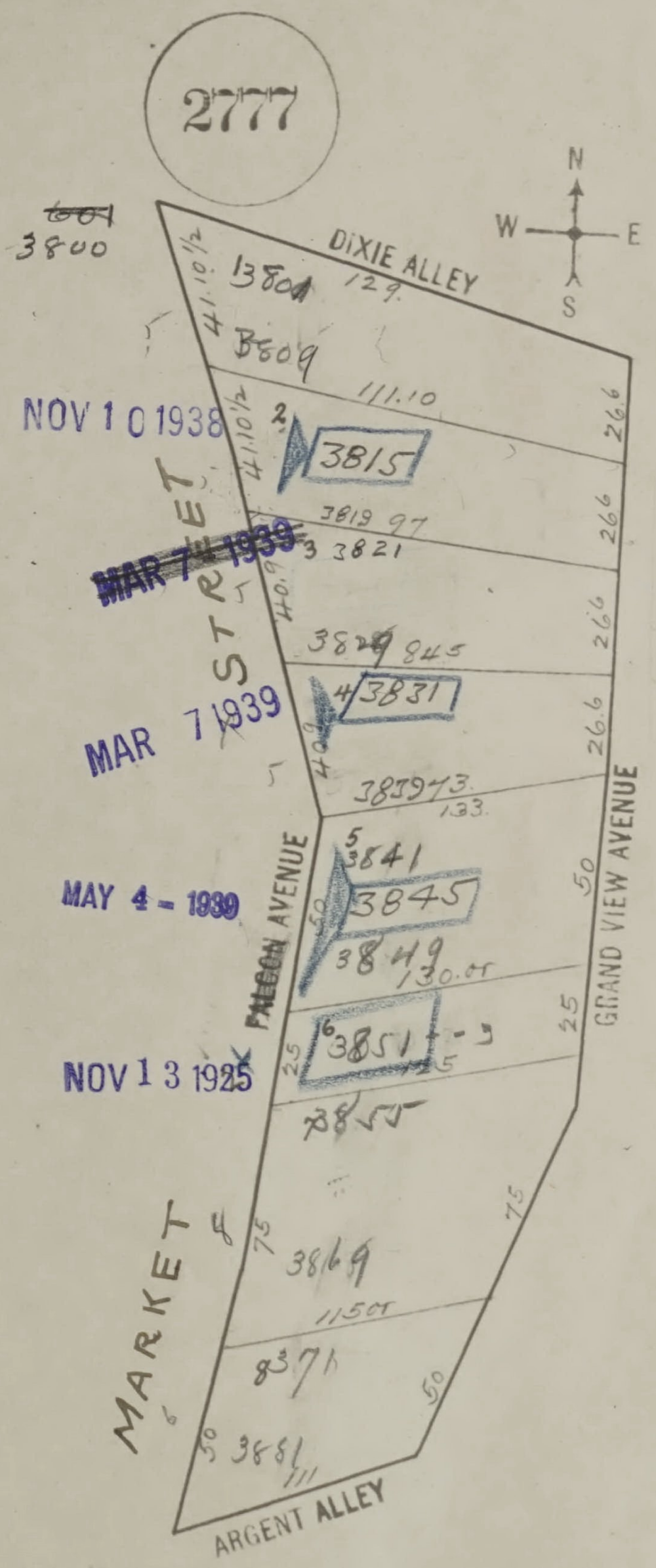
2777
N
W
E
S
~~[illegible]~~
3800
DIXIE ALLEY
3801
129.
3809
41.10½
111.10
41.10½
2
3815
26.6
3819 97
3 3821
26.6
STREET
40.9
3829 845
26.6
4 3831
40.9
26.6
38 3973
133
5
3841
3845
3849
130.05
50
50
FALCON AVENUE
GRAND VIEW AVENUE
25
6 3851 - 9
25
25
3855
MARKET
75
3869
115.05
75
3871
50
3881
111
50
ARGENT ALLEY

NOV 1 0 1938

~~MAR 7 1939~~

MAR 7 1939

MAY 4 - 1939

NOV 1 3 1925

2800A

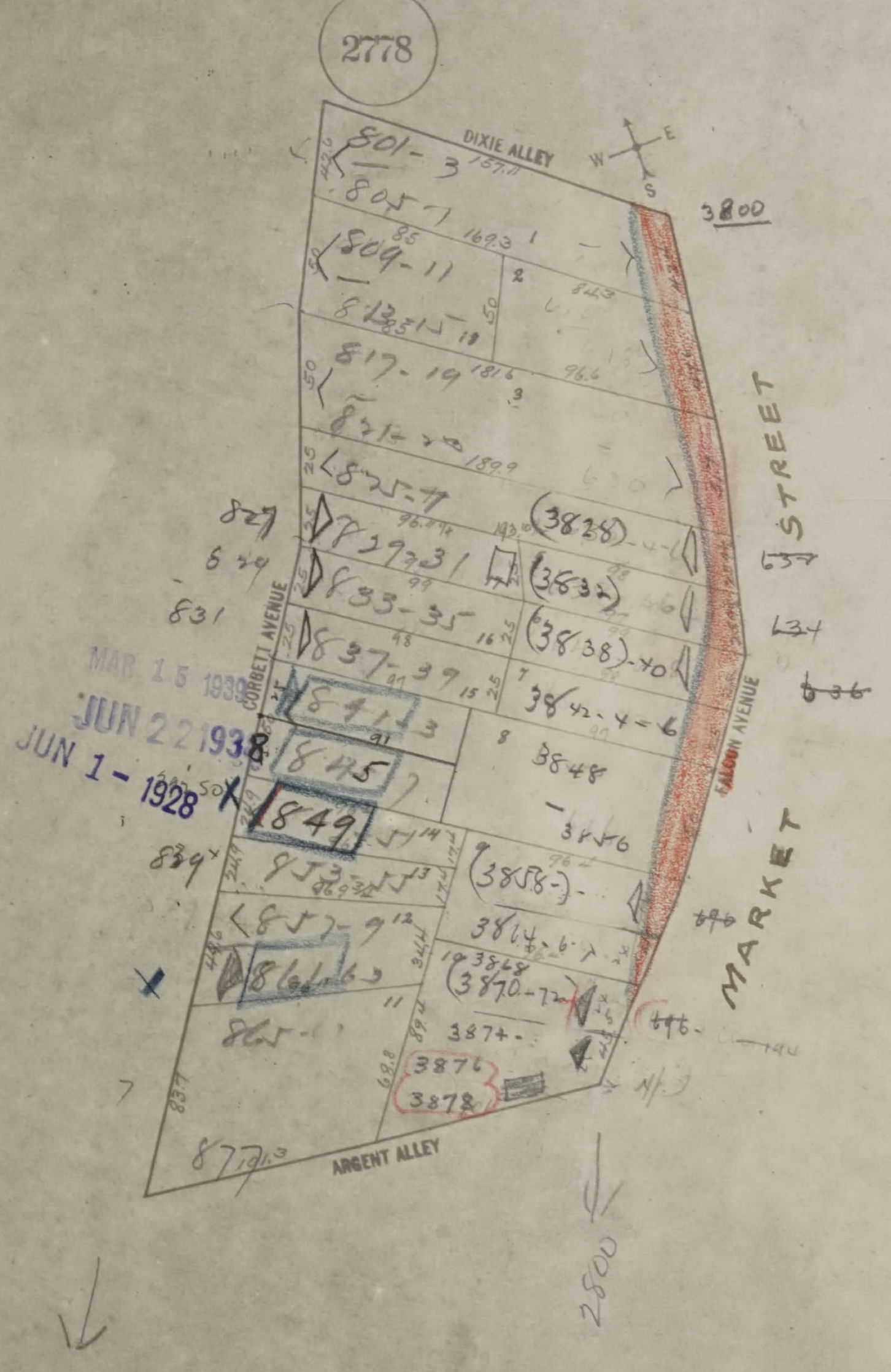
2778
DIXIE ALLEY
W
E
S
3800
MARKET STREET
FALCON AVENUE
CORBETT AVENUE
ARGENT ALLEY
801-3
805-7
809-11
813-15
817-19
821-23
825-7
827
829-31
831
833-35
837-39
841-3
845
849
853-55
857-9
861-63
865
877
(3828)
(3832)
(3838)-40
3842-4-6
3848
3856
(3858)
3864-6-7
3868
(3870-72)
3874
3876
3878
2800

MAR 15 1939
JUN 22 1938
JUN 1 - 1928

See Block 2800
for Corrs

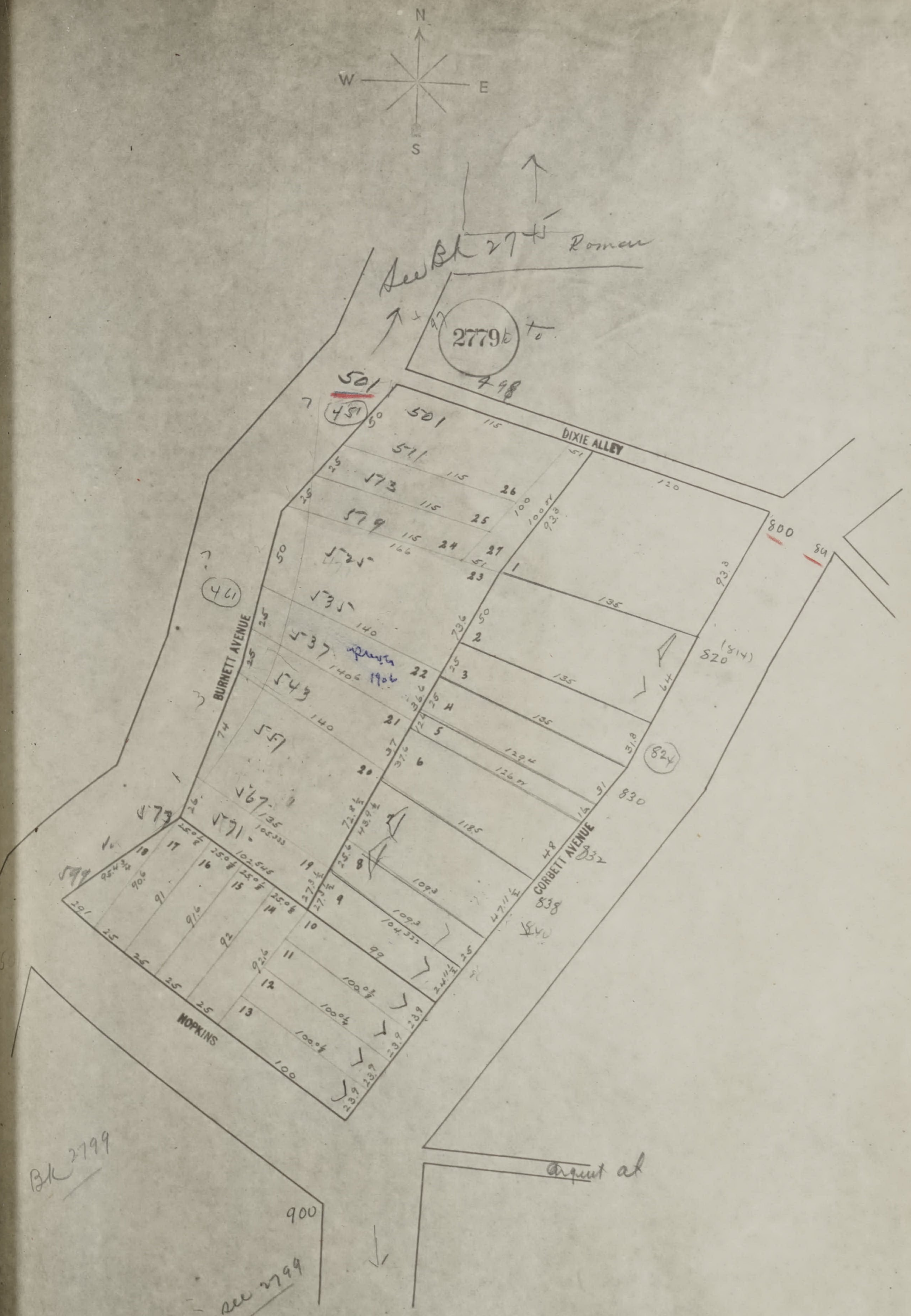
N
W
E
S
See Bk 27⁴⁵ Roman
2779k
to
498
501
451
461
DIXIE ALLEY
BURNETT AVENUE
CORBETT AVENUE
HOPKINS
501
511
513
519
525
535
537
543
551
567
571
573
599
1906
1
2
3
4
5
6
7
8
9
10
11
12
13
14
15
16
17
18
19
20
21
22
23
24
25
26
27
115
120
135
140
100
800
84
820
(814)
824
830
832
838
840
900
Bk 2799
see 2799
Corbett at

PAGES 2780

TO

PAGES 2798

ARE JUMP

DEC 31 1935

changed to Burnett av by request..

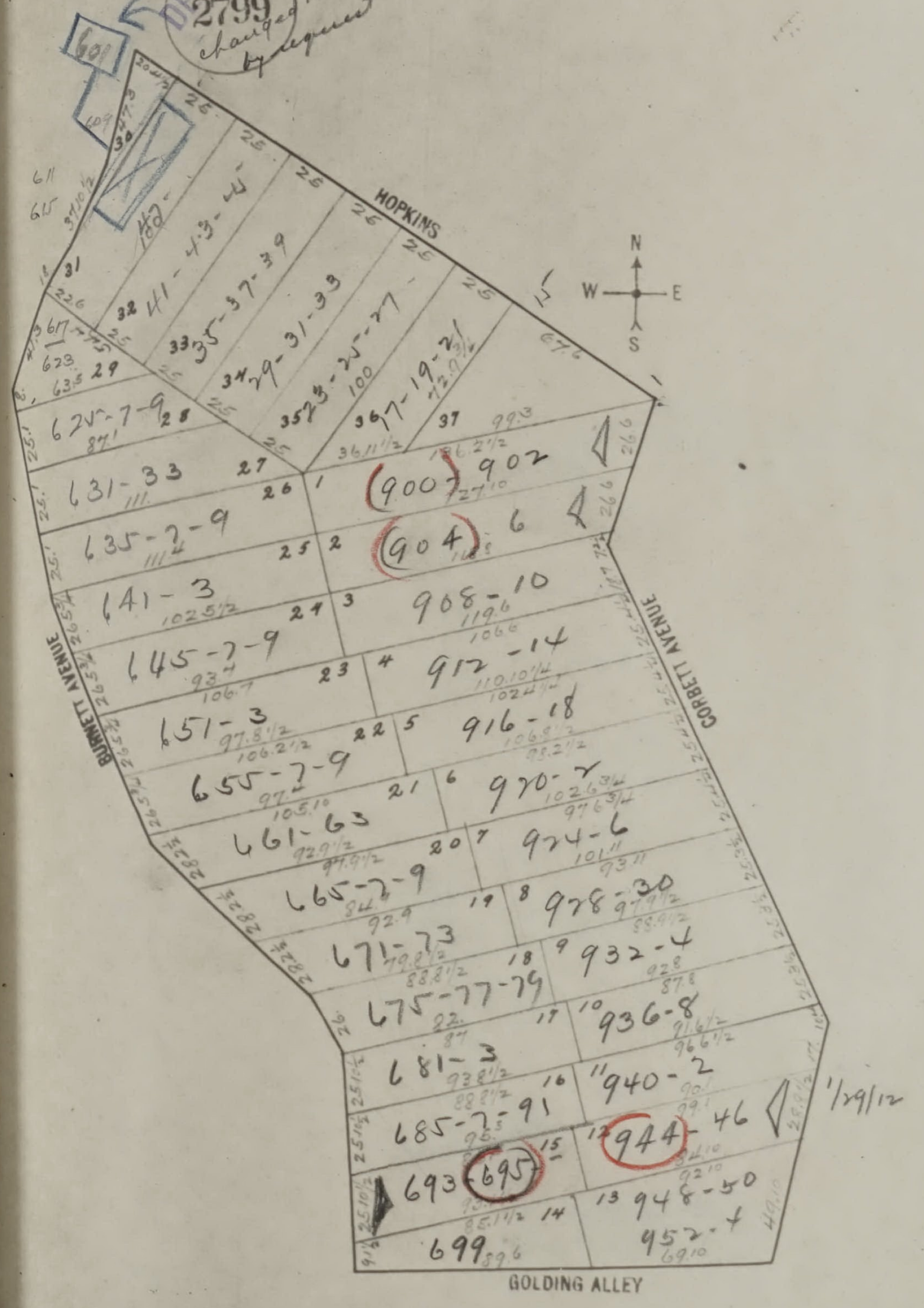
HOPKINS
N
W
E
S
BURNETT AVENUE
CORBETT AVENUE
GOLDING ALLEY
601
609
611
615
617
623
635
41-43-45
35-37-39
29-31-33
23-25-27
17-19-21
625-7-9
631-33
635-7-9
641-3
645-7-9
651-3
655-7-9
661-63
665-7-9
671-73
675-77-79
681-3
685-7-91
693-695
699
900-902
904-6
908-10
912-14
916-18
920-2
924-6
928-30
932-4
936-8
940-2
944-46
948-50
952-4
1/29/12

BK..

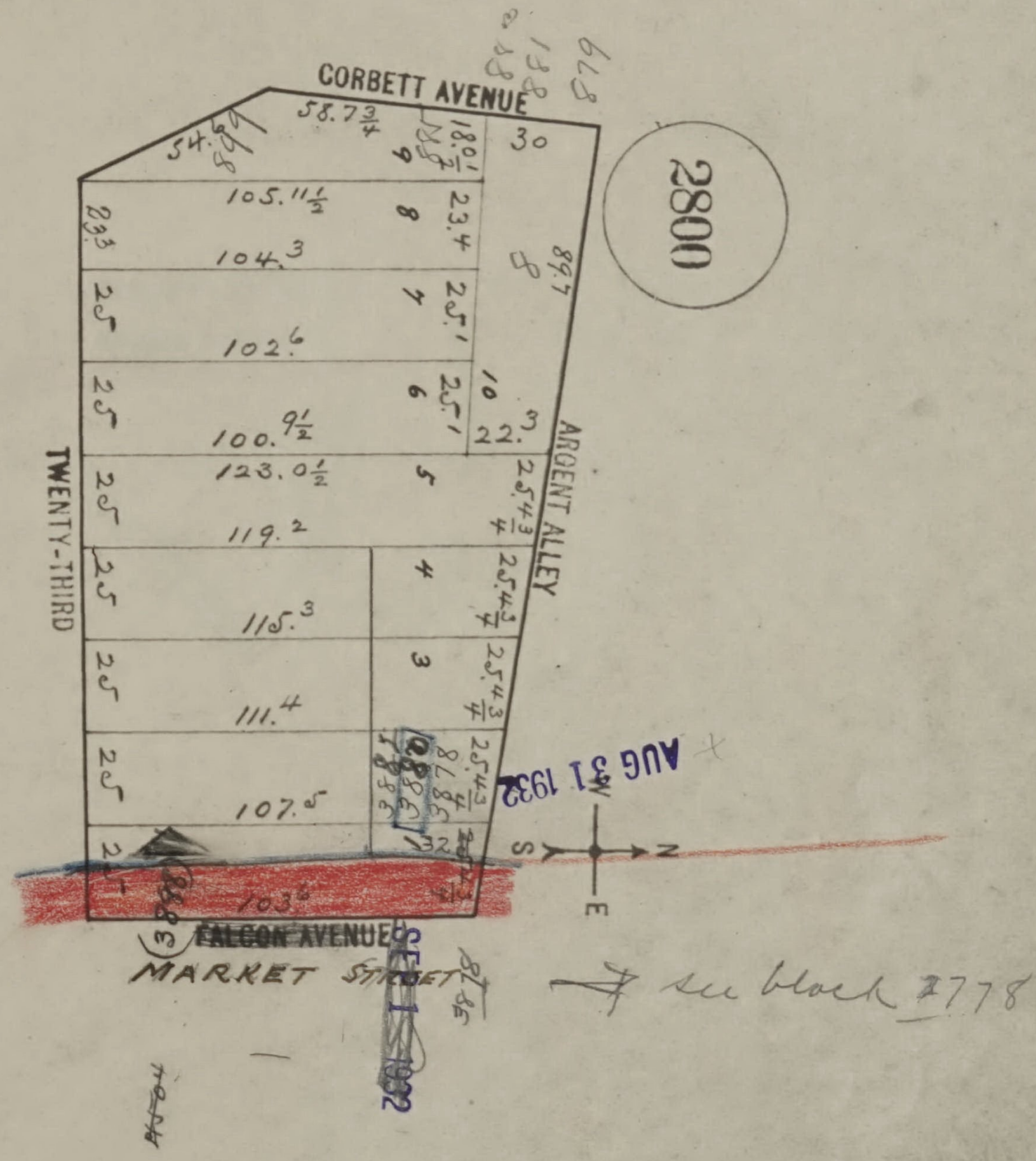
2800
CORBETT AVENUE
TWENTY-THIRD
ARGENT ALLEY
FALCON AVENUE
MARKET STREET
58.7¾
54.6
105.11½
104.3
102.6
100.9½
123.0½
119.2
115.3
111.4
107.5
103.6
23.3
25
25
25
25
25
25
25
9
8
7
6
5
4
3
2
1
10
30
18.0½
23.4
25.1
25.1
22.3
25.4¾
25.4¾
25.4¾
25.4¾
89.7
S
N
W
E
AUG 31 1932
SEP 1 1932
see block 2778

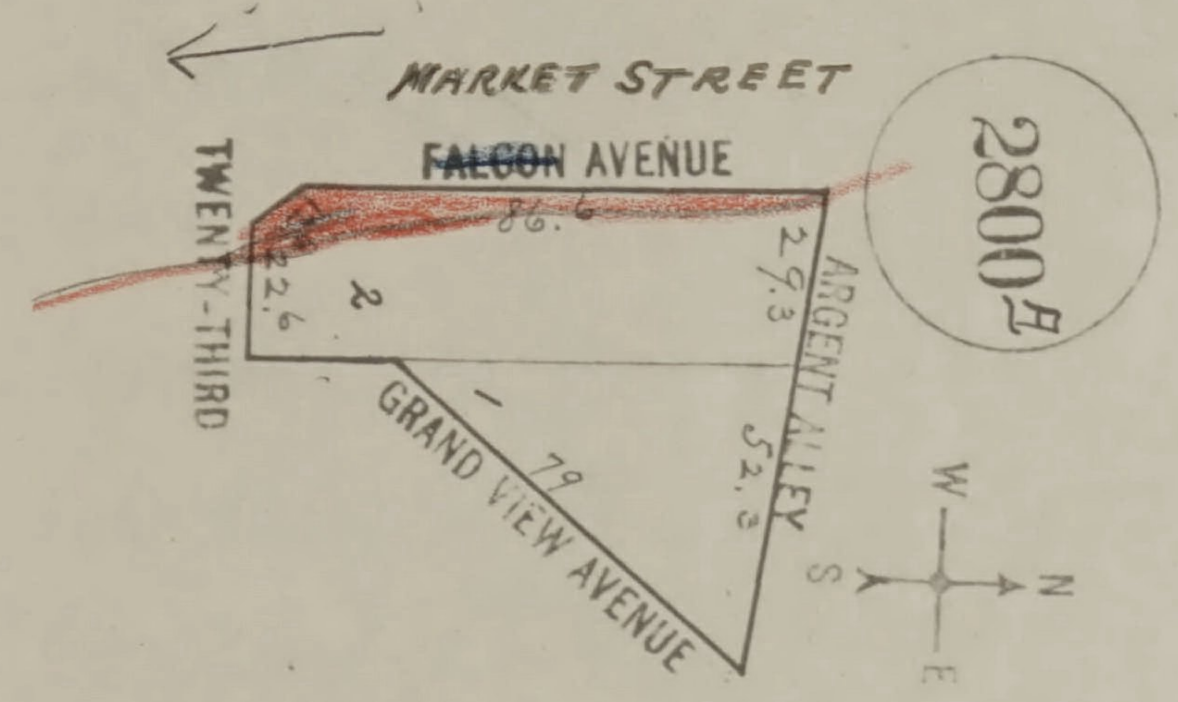
MARKET STREET
~~FALCON~~ AVENUE
TWENTY-THIRD
ARGENT ALLEY
GRAND VIEW AVENUE
2800A
86.6
22.6
29.3
52.3
79
2
1
W
S
N
E

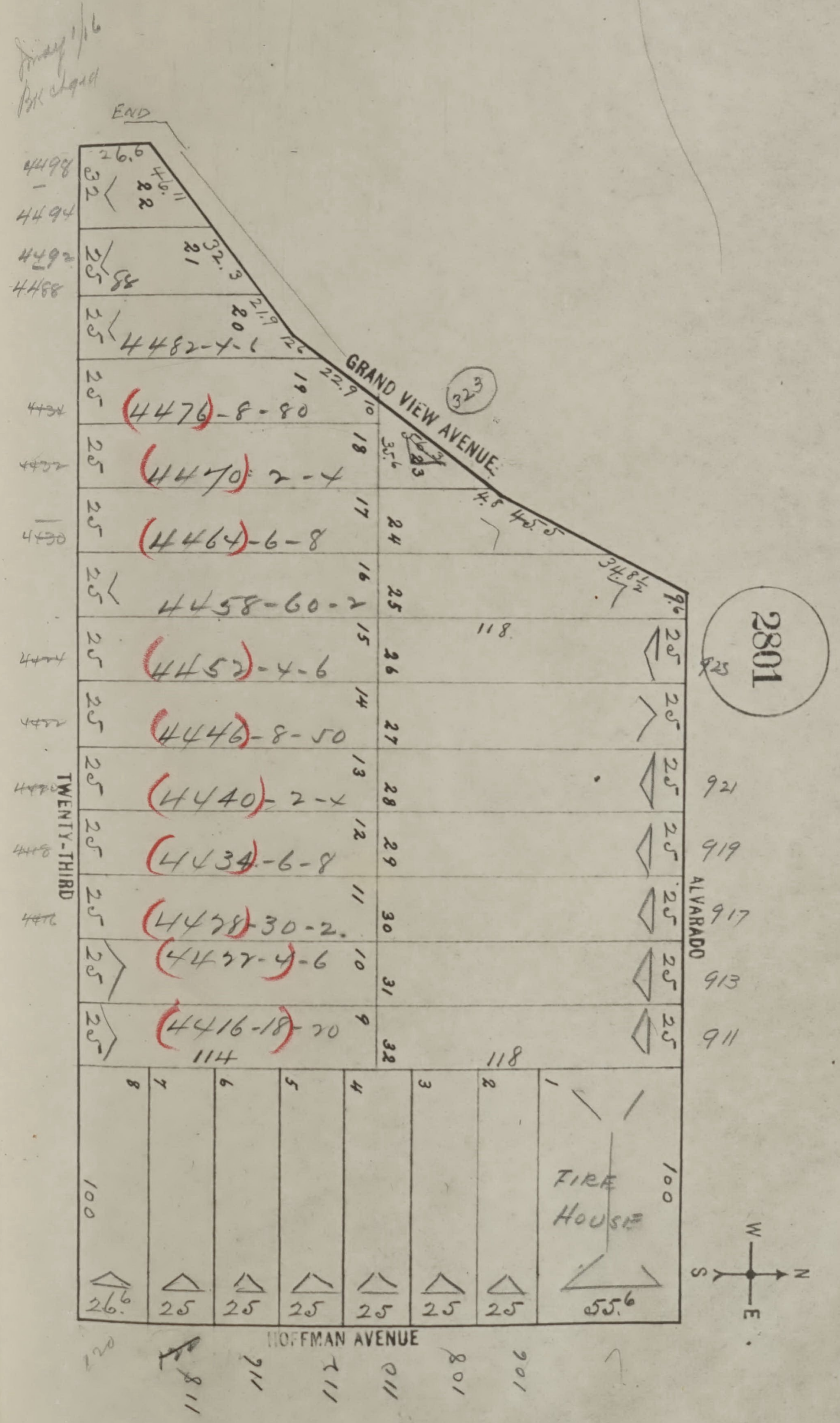
2801
GRAND VIEW AVENUE
323
TWENTY-THIRD
ALVARADO
HOFFMAN AVENUE
END
FIRE HOUSE
4498
4494
4492
4488
4482-4-6
(4476)-8-80
(4470)-2-4
(4464)-6-8
4458-60-2
(4452)-4-6
(4446)-8-50
(4440)-2-4
(4434)-6-8
(4428)-30-2
(4422-4)-6
(4416-18)-20
921
919
917
913
911
120
118
112
110
108
102
114
118
100
26.6
55.6
25

Bk changed 9/29/22

SEP 29 1922

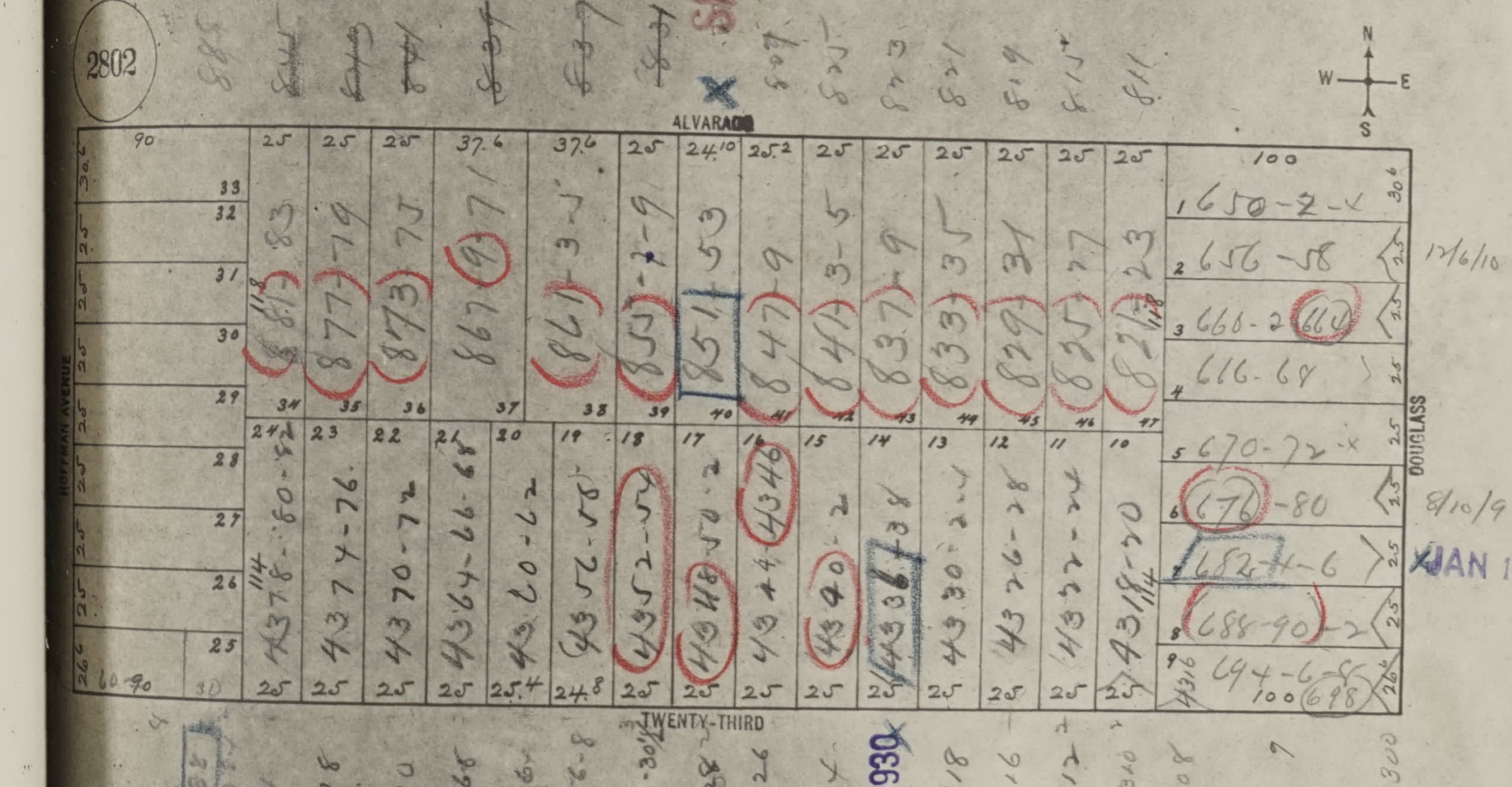
2802
ALVARADO
TWENTY-THIRD
DOUGLASS
N
S
E
W

JAN 11 1926

DEC 4 - 1924

JAN 20 1930

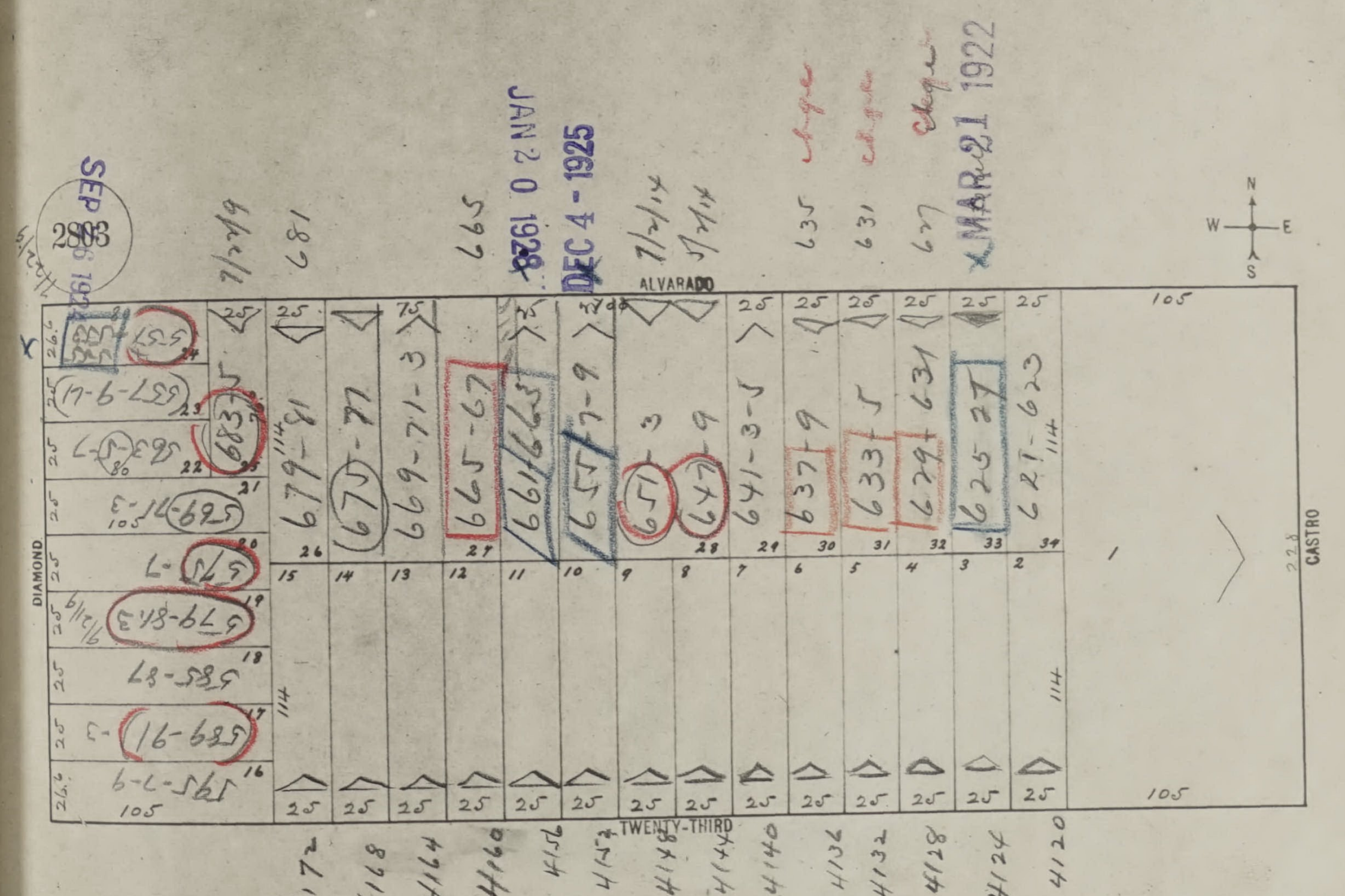
2803
SEP 6 1924
JAN 2 0 1928
DEC 4 - 1925
MAR 21 1922
ALVARADO
DIAMOND
TWENTY-THIRD
CASTRO
N
S
E
W
105
114
25
4172
4168
4164
4160
4156
4152
4148
4144
4140
4136
4132
4128
4124
4120
681
665
635
631
627
679-81
675-77
669-71-3
665-67
657-9
651-3
647-9
641-3-5
637-9
633-5
629-631
625-27
621-623
595-7-9
589-91-3
585-87
579-81-3
575-7
569-71-3
563-5-7
557-9-61
553-5
683-5

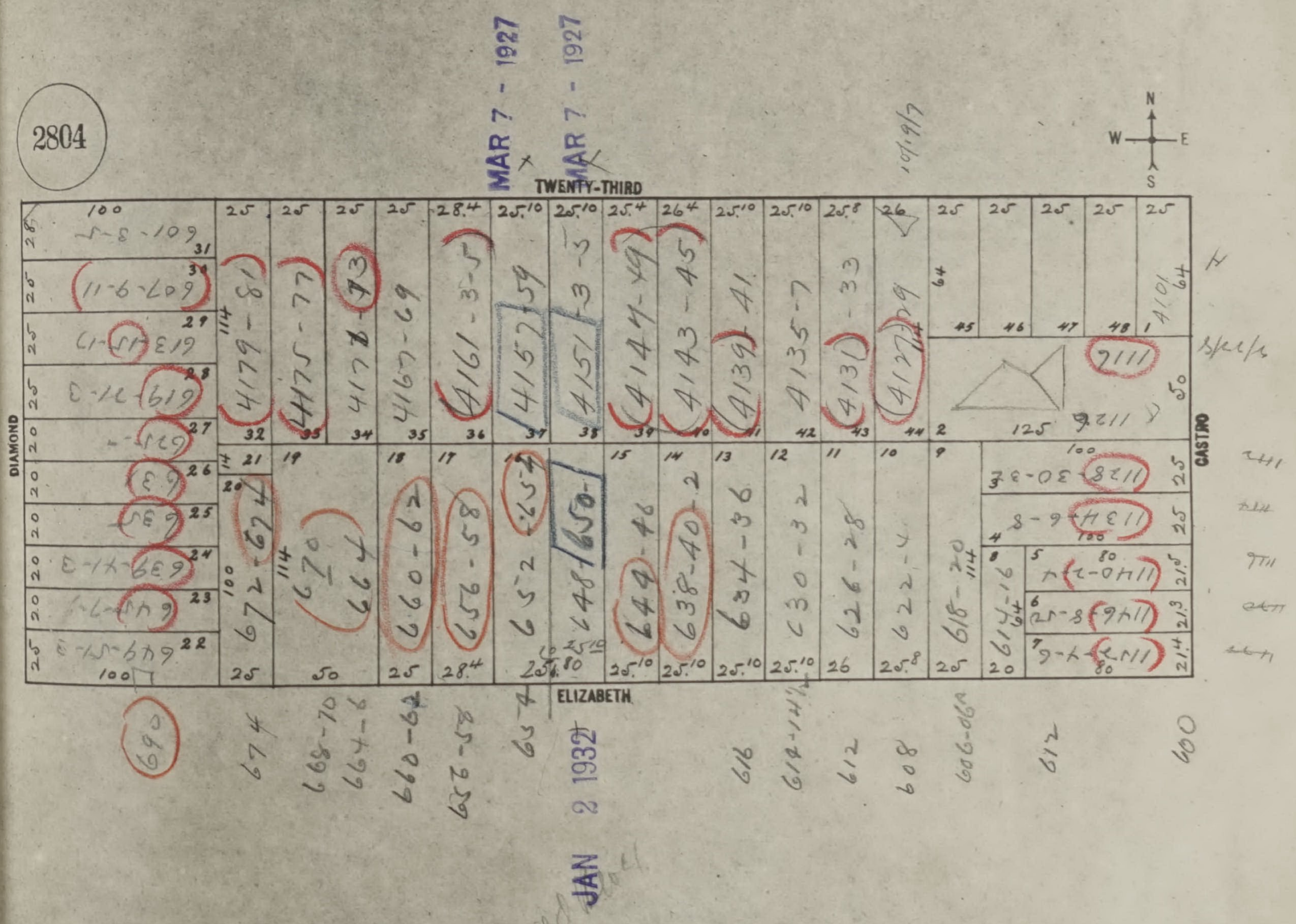
2804
TWENTY-THIRD
DIAMOND
CASTRO
ELIZABETH
N
S
E
W
MAR 7 - 1927
MAR 7 - 1927
JAN 2 1932

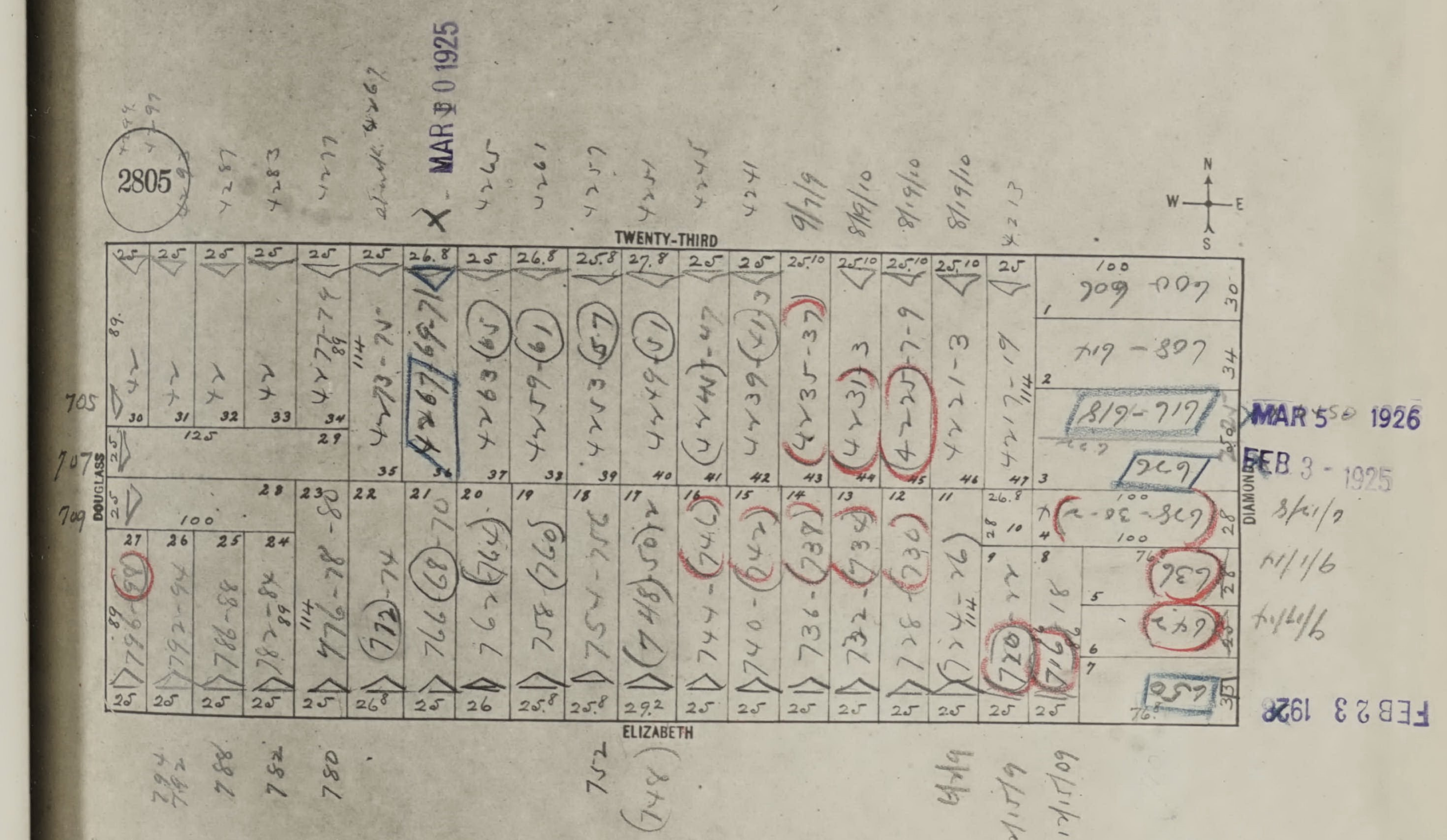
2805
TWENTY-THIRD
DOUGLASS
DIAMOND
ELIZABETH
N
S
E
W
MAR 30 1925
MAR 5 1926
FEB 3 - 1925
FEB 23 1928

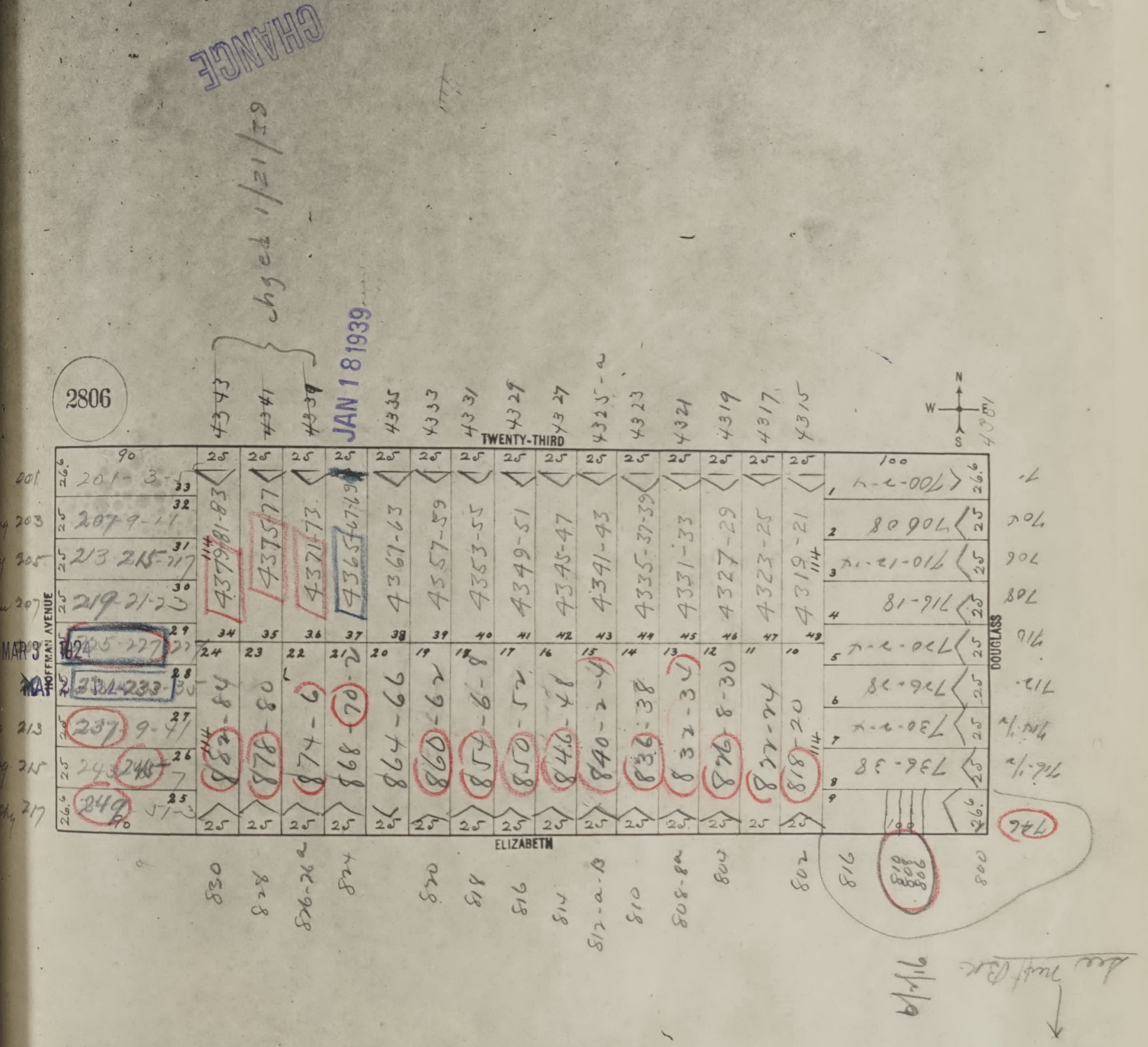
2806
CHANGE
JAN 18 1939
chg'd 1/21/29
TWENTY-THIRD
ELIZABETH
HOFFMAN AVENUE
DOUGLASS
N
E
S
W
4379-81-83
4375-77
4371-73
4365-67-69
4361-63
4357-59
4353-55
4349-51
4345-47
4341-43
4335-37-39
4331-33
4327-29
4323-25
4319-21
700-2-4
706-08
710-12-14
716-18
720-2-4
726-28
730-2-4
736-38
201-3-5
207-9-11
213 215-217
219-21-23
225-227
231-233
237-9-41
243
249
864-66
860-62
854-6-8
850-52
846-48
840-2-4
836-38
832-34
826-8-30
822-24
818-20
830
828
826-28
824
820
818
816
814
812
810
808
800
726
9/1/16

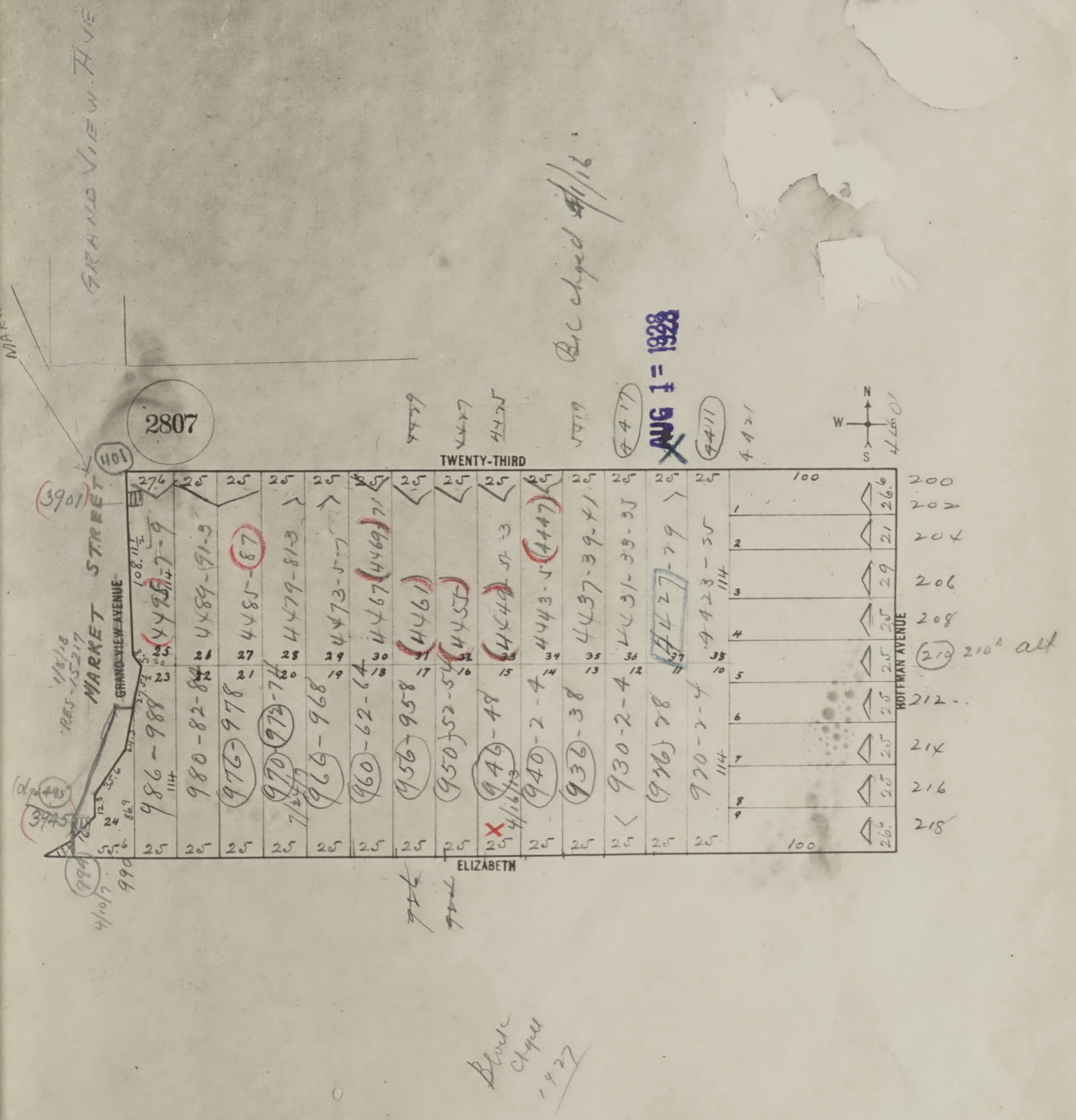
2807
TWENTY-THIRD
ELIZABETH
MARKET STREET
GRAND VIEW AVENUE
HOFFMAN AVENUE
GRAND VIEW AVE
MARKET
AUG 1 = 1928
N
W
S
100
200
202
204
206
208
210 210a alt
212
214
216
218

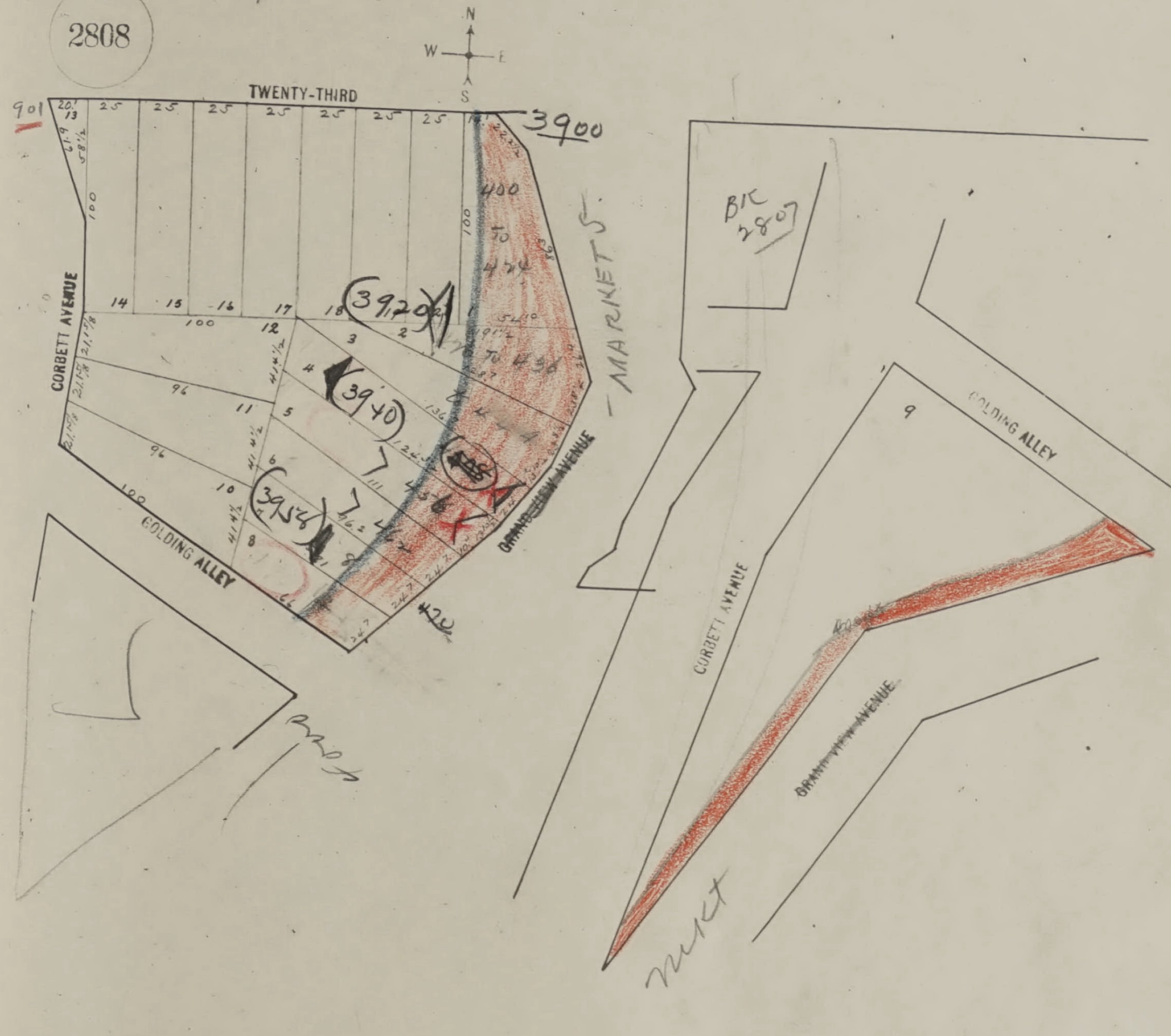
2808
N
W
E
S
TWENTY-THIRD
901
3900
CORBETT AVENUE
GOLDING ALLEY
GRAND VIEW AVENUE
MARKET St
(3920)
(3940)
(3958)
400 To 424
To 436
BK 2807
CORBETT AVENUE
GOLDING ALLEY
GRAND VIEW AVENUE
9
MKT
25
100
96
14
15
16
17
18
12
11
10
8
2
3
4
5
6
7
1

PAGES 2809

TO

PAGES 2815

ARE JUMP

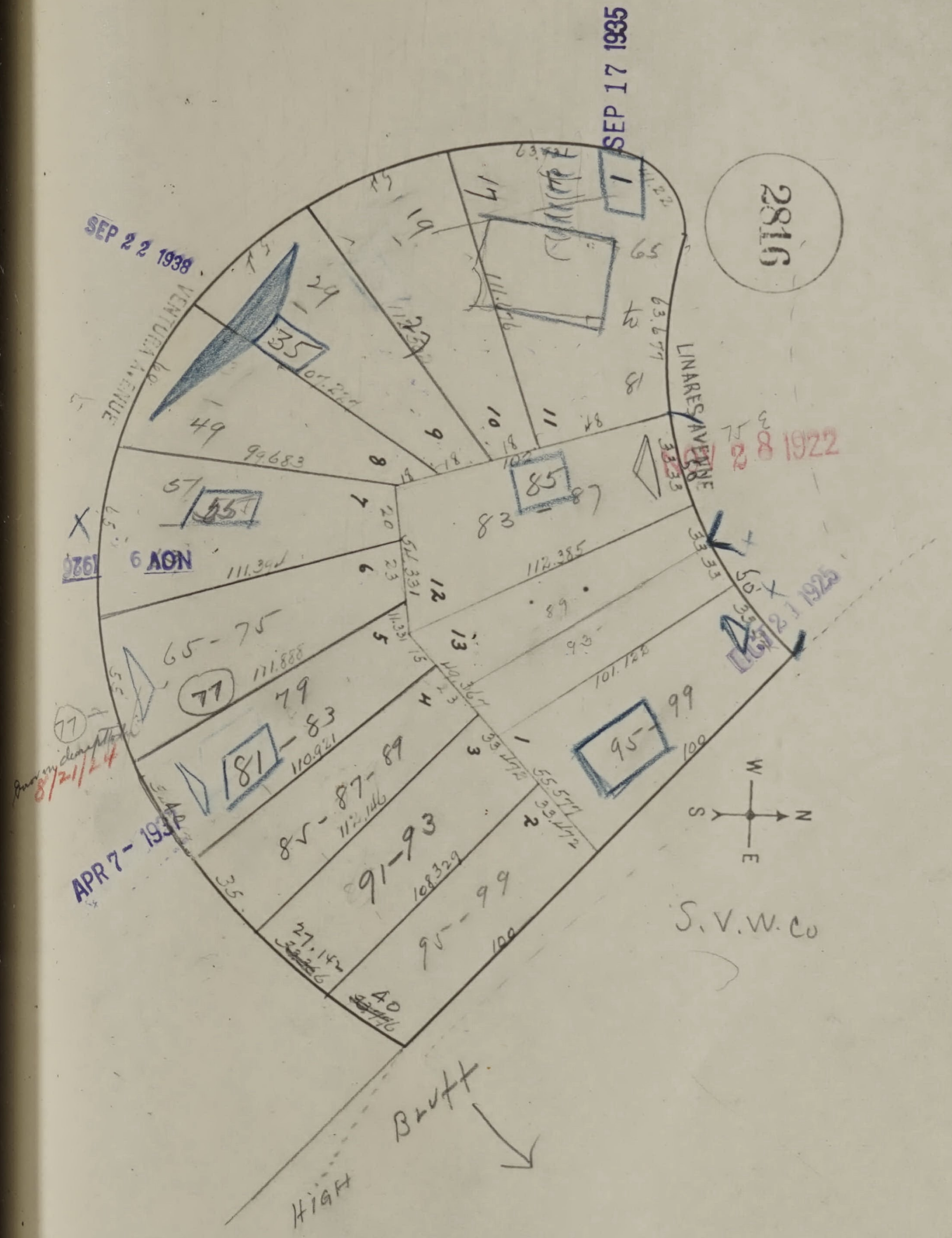
SEP 17 1935
SEP 22 1938
VENTURA AVENUE
LINARES AVENUE
NOV 28 1922
APR 7 - 1937
8/21/24
OCT 21 1925
35
49
99.683
57
55
111.342
65-75
111.888
77
79-83
110.921
81
85-87-89
112.146
91-93
108.329
95-99
100
27.142
40
35
1
2
3
4
5
6
7
8
9
10
11
12
13
17
19
29
65
81
85
83-87
112.385
89
93
101.128
95-99
100
63.677
33.33
50
W
S
N
E
S.V.W. Co
HIGH BLUFF



2817
LINARES AVENUE
VENTURA AVENUE
ALTON AVENUE
CASTENADA AVENUE
PACHECO
N
W
E
S
AUG 2 3 1924
MAY 1 9 1924
MAY 27 1931
APR 27 1923
JAN 2 0 1926
MAR 2 - 1925
FEB 19 1929
APR 1 8 1927
OCT 27 192
JAN 3 1 1928
SEP 16 1928
SEP 7 - 1927
AUG 4 - 1927
MAY 17 1927
JUL 1 3 1926
OCT 2 - 1923
MAR 6 - 1928
MAY 1 1 1926
SEP 2 1 1926
DEC 1 6 1929
JUN 2 6 1924
NOV 2 4 1924
OCT 28 1932
NOV 1 4 1923
JUL 1 7 1929
OCT 29 1931

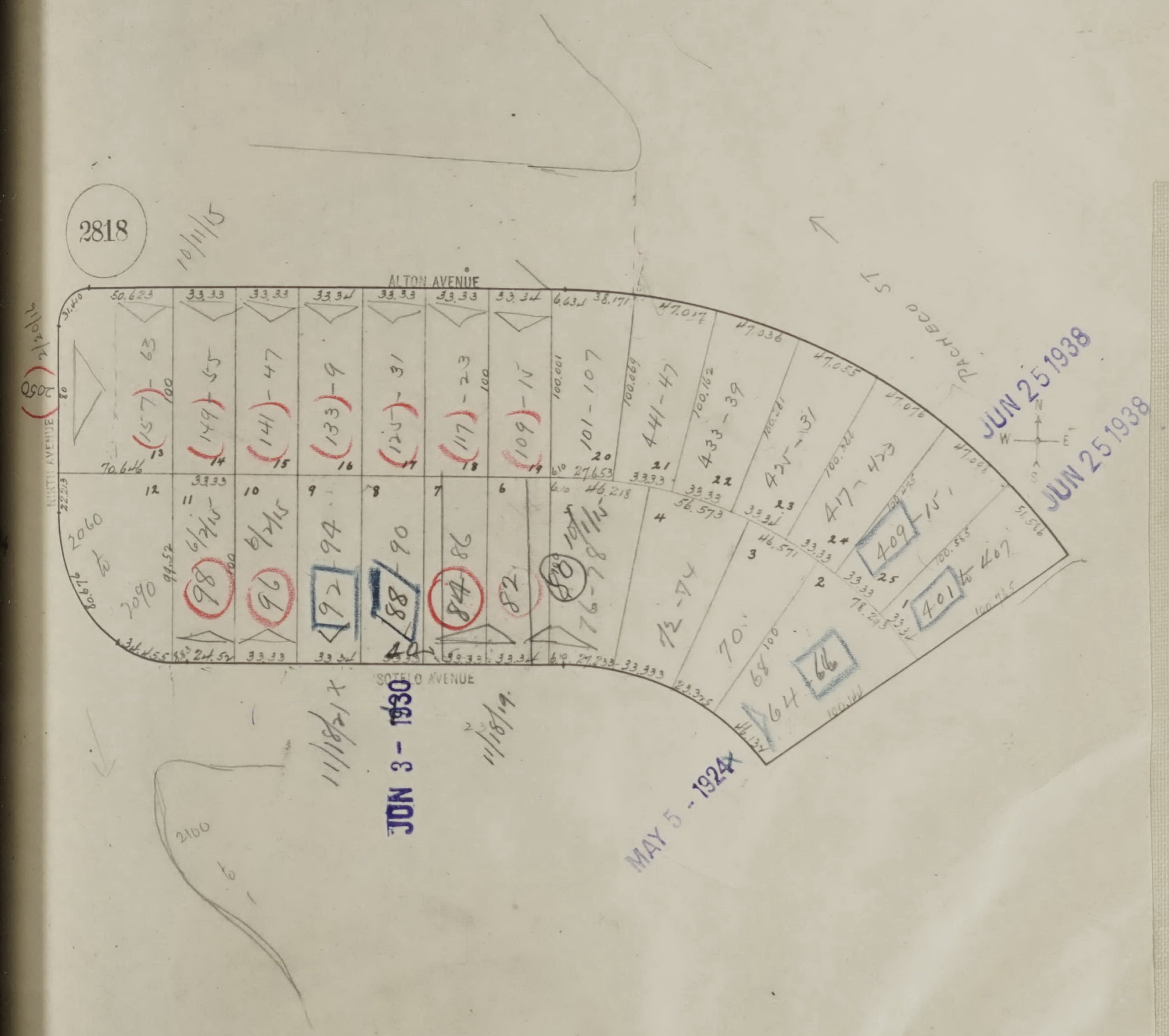
2818
10/11/15
ALTON AVENUE
NINTH AVENUE
SOTELO AVENUE
PACHECO ST
(2050) 2/2/16
(157)-63
(149)-55
(141)-47
(133)-9
(125)-31
(117)-23
(109)-15
101-107
441-47
433-39
425-31
417-423
409-15
401 to 407
2060 to 2090
98
6/2/15
96
6/2/15
92-94
88-90
84-86
82
80
10/1/15
76-78
72-74
70
64-66
68
11/18/21
11/18/19
2100 to
N
S
E
W
JUN 3 - 1930
MAY 5 - 1924
JUN 25 1938
JUN 25 1938

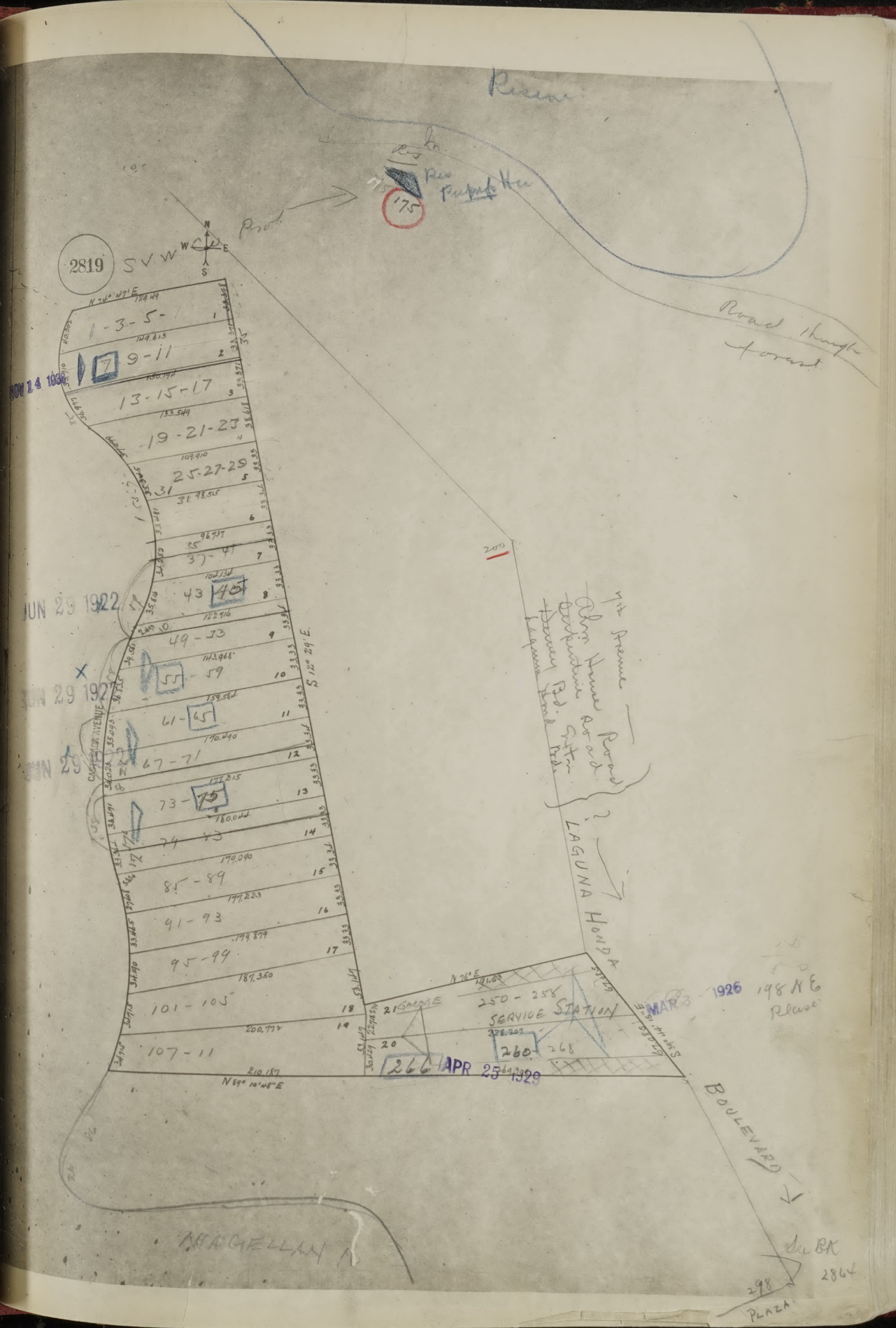
2819
S.V.W.
N
W
E
S
River
Res
Pump Hu
175
Prov
Road through forest
N 74° 47' E
1-3-5-
1
7
9-11
2
NOV 14 1938
13-15-17
3
19-21-23
4
25-27-29
5
31
6
35
37-41
7
43
45
8
JUN 29 1922
49-53
9
55-59
10
JUN 29 1922
61-65
11
CASTENADA AVENUE
JUN 29 1922
67-71
12
73-75
13
74-83
14
85-89
15
91-93
16
95-99
17
101-105
18
107-11
19
S 12° 29' E
N 89° 10' 48" E
200
7th Avenue
Alm House Road
Corbett Rd. Extn.
Laguna Honda Rd.
LAGUNA HONDA
N 76° E
21
GARAGE
250-258
SERVICE STATION
20
260
268
266
APR 25 1929
MAR 3 1926
198 N.E. Plaza
BOULEVARD
MAGELLAN
See BK 2864
298
PLAZA

PAGES 2820

TO

PAGES 2825

ARE JUMP

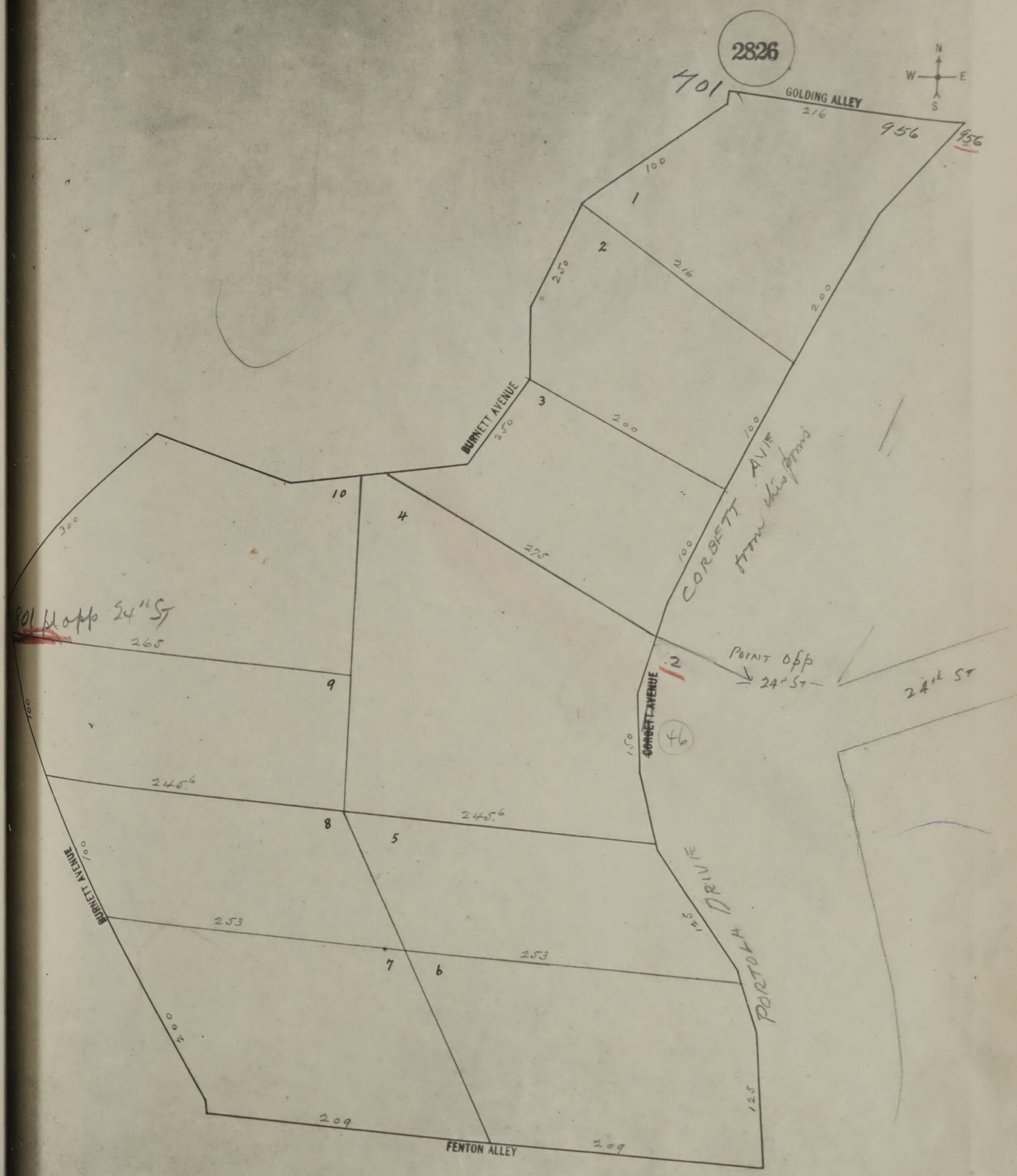
2826
401
N
W
E
S
GOLDING ALLEY
216
956
956
100
1
2
216
250
200
BURNETT AVENUE
250
3
200
100
CORBETT AVE
from this point
10
4
275
100
300
801 opp 24th ST
265
9
2
Point opp 24th St
24th St
CORBETT AVENUE
150
46
100
245.6
8
5
245.6
BURNETT AVENUE
100
253
253
7
6
125
PORTOLA DRIVE
200
209
FENTON ALLEY
209
125

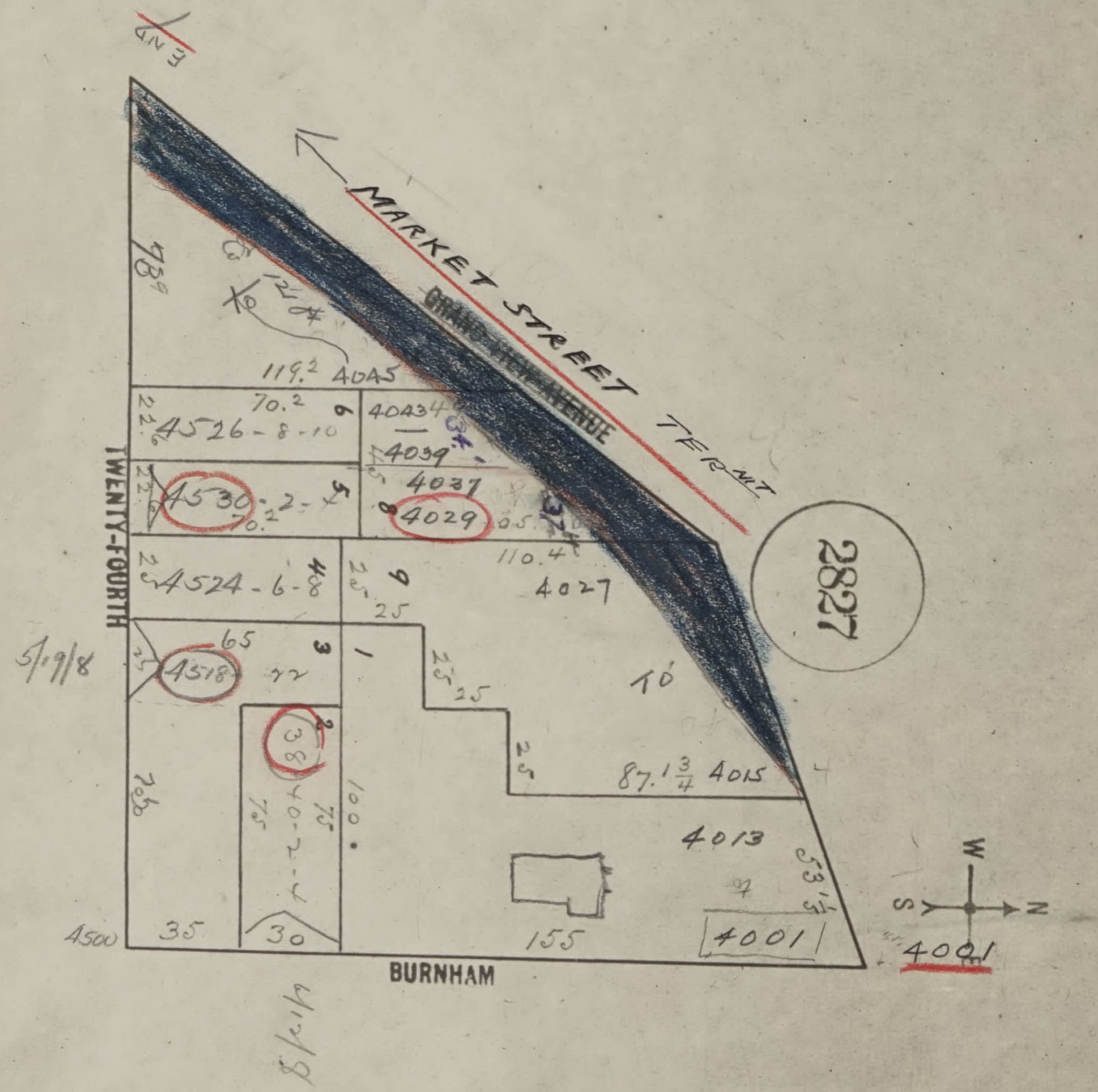
END
MARKET STREET
TERMT
GRAND VIEW AVENUE
2827
TWENTY-FOURTH
BURNHAM
W
S
N
78⁹
12 ft
119.2 4045
70.2
6
40434
4039
22.6
4526-8-10
22.6
4530-2-4
70.2
5
4037
8
4029
110.4
25
4524-6-8
4
25
9
4027
25
65
4518
72
3
1
25
25
10
2
38
75
40-2-4
75
100
25
87.1 3/4 4015
70.6
4013
53 1/3
4500
35
30
155
4001
4001
5/19/8
6/21/8

SAN FRANCISCO DEPARTMENT OF BUILDING INSPECTION
OFFICIAL COPY

S. LINE

Bk changed 1937

MAY 18 1937

MAY 18 1937

APR 27 1937

APR 27 1937

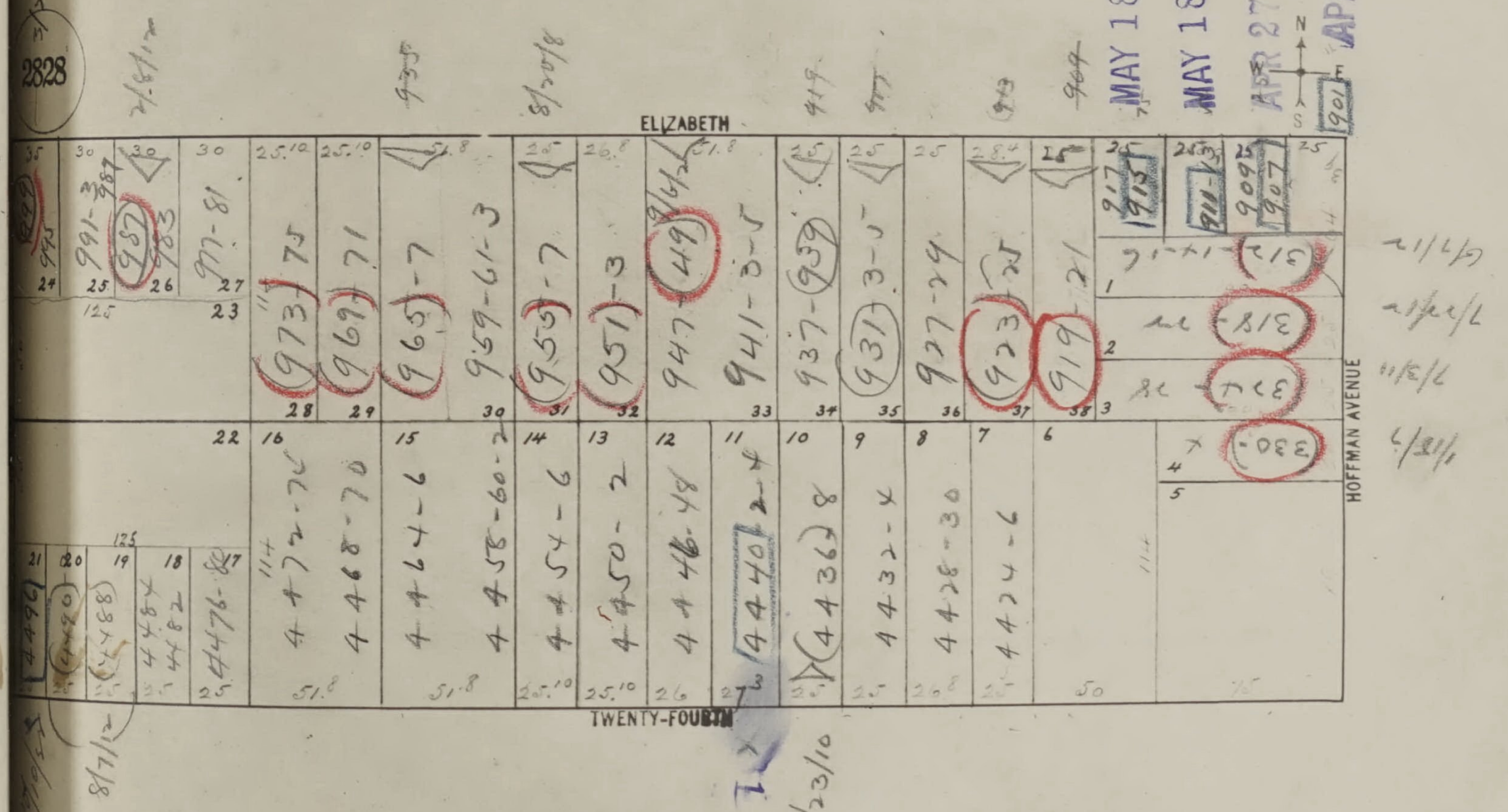
2828
ELIZABETH
TWENTY-FOURTH
HOFFMAN AVENUE
973
969
965
959-61-3
955
951
947
941-3-5
937
931
927-29
923
919
4472-76
4468-70
4464-6
4458-60-2
4454-6
4450-2
4446-48
4440
4436
4432-4
4428-30
4424-6

1928 MAR 31 1928

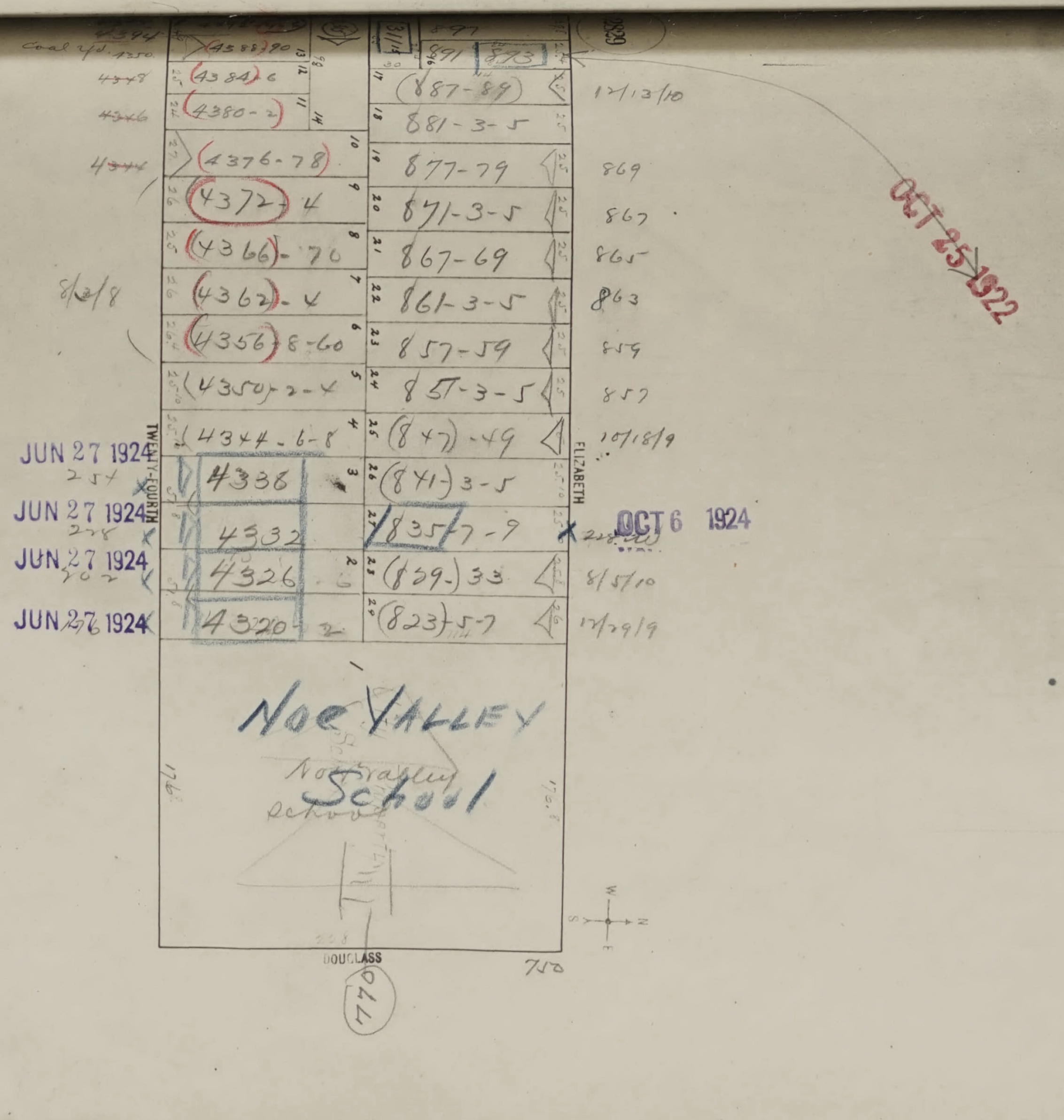
2829
OCT 25 1922
TWENTY-FOURTH
ELIZABETH
DOUGLASS
770
750
176
176.8
Coal yd. 1350
4394
4348
4346
4344
(4388) 90
(4384)-6
(4380-2)
(4376-78)
(4372)-4
(4366)-70
(4362)-4
(4356) 8-60
(4350)-2-4
4344-6-8
4338
4332
4326
4320-2
3/11/14
891
893
(887-89)
881-3-5
877-79
871-3-5
867-69
861-3-5
857-59
851-3-5
(847)-49
(841-)3-5
835-7-9
(829-)33
(823)-5-7
12/13/10
869
867
865
863
859
857
10/18/9
8/5/10
12/29/9
8/2/8
JUN 27 1924
254
JUN 27 1924
228
JUN 27 1924
202
JUN 27 1924
OCT 6 1924
228
Noe Valley School
Noe Valley School
W
S
N
E

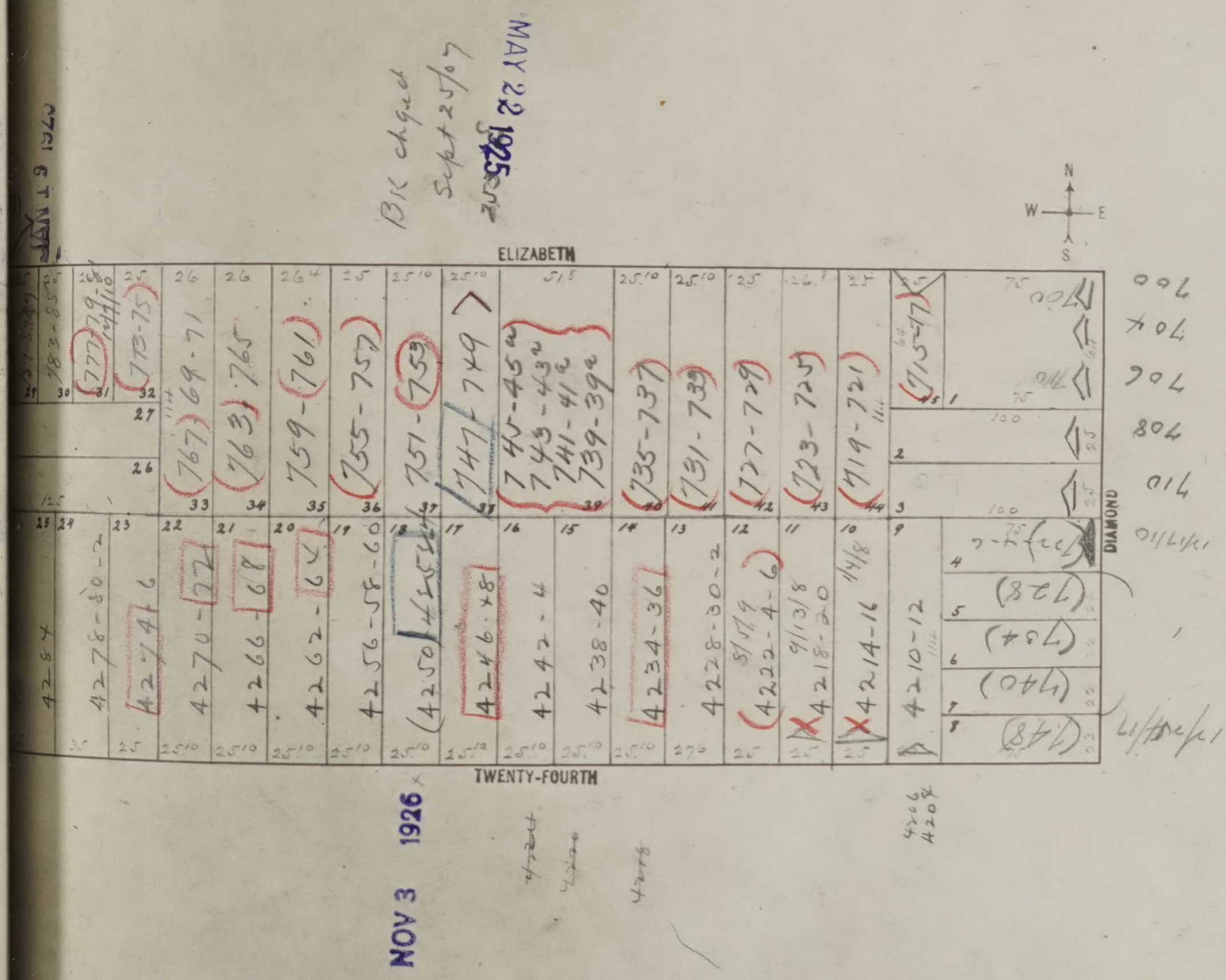
ELIZABETH
TWENTY-FOURTH
DIAMOND
N
W
E
S

Blk chgd Sept 25/07

MAY 22 1925

NOV 3 1926

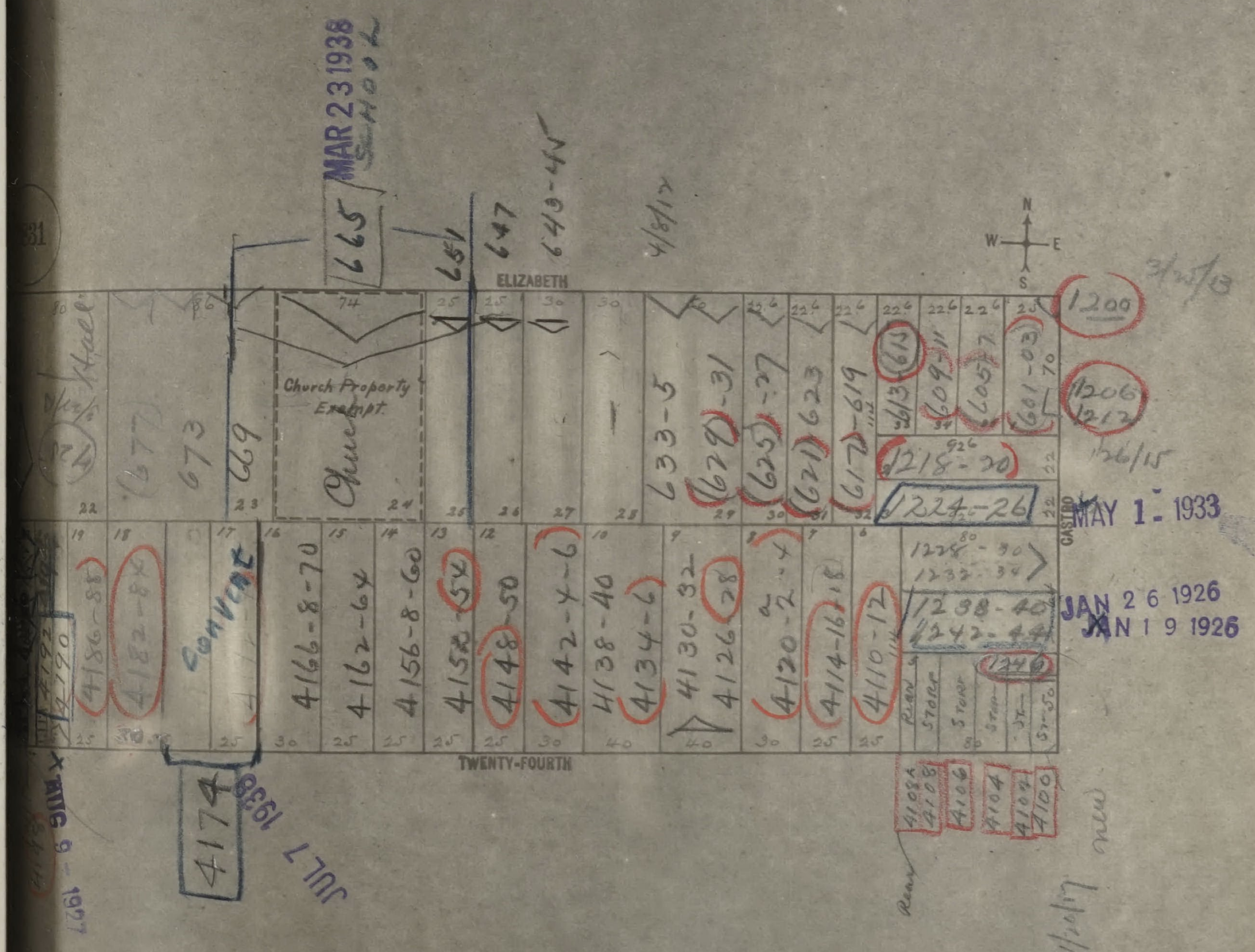
ELIZABETH
TWENTY-FOURTH
CASTRO
N
W
E
S
Church Property Exempt
Church
Convent
Hall
665
MAR 23 1938
SCHOOL
651
647
649-45
673
677
669
633-5
629-31
625-27
621-623
617-619
613
609-11
605-7
601-03
1200
1206-1212
1218-20
1224-26
MAY 1 - 1933
1228-30
1232-34
1238-40
1242-44
1246
JAN 26 1926
JAN 19 1926
4186-88
4182-84
4166-8-70
4162-64
4156-8-60
4152-54
4148-50
4142-4-6
4138-40
4134-6
4130-32
4126-28
4120-2-4
4114-16-18
4110-12
4108A
4108
4106
4104
4102
4100
4174
JUL 7 1938
AUG 9 1927
new

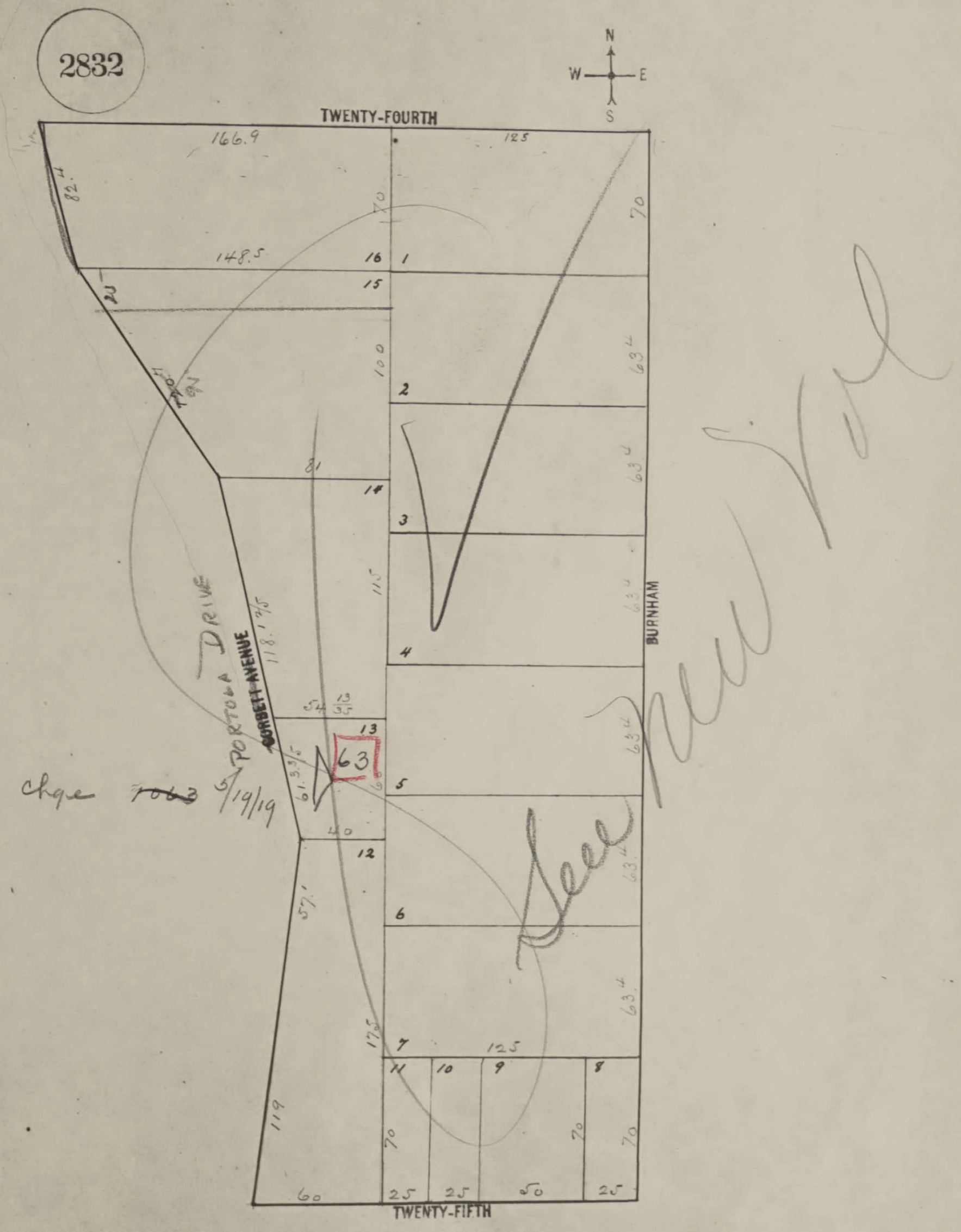
2832
N
W
E
S
TWENTY-FOURTH
166.9
125
82.4
70
148.5
16
1
15
20
70
100
2
63.4
81
14
3
PORTOLA DRIVE
~~CORBETT AVENUE~~
118.175
115
4
BURNHAM
54
13/35
13
63
5
61.33/5
40
12
57.1
6
175
7
125
11
10
9
8
119
70
70
70
60
25
25
50
25
TWENTY-FIFTH

Chge ~~1063~~ 5/19/19

See new vol

PAGES 2833

TO

PAGES 2836

ARE JUMP

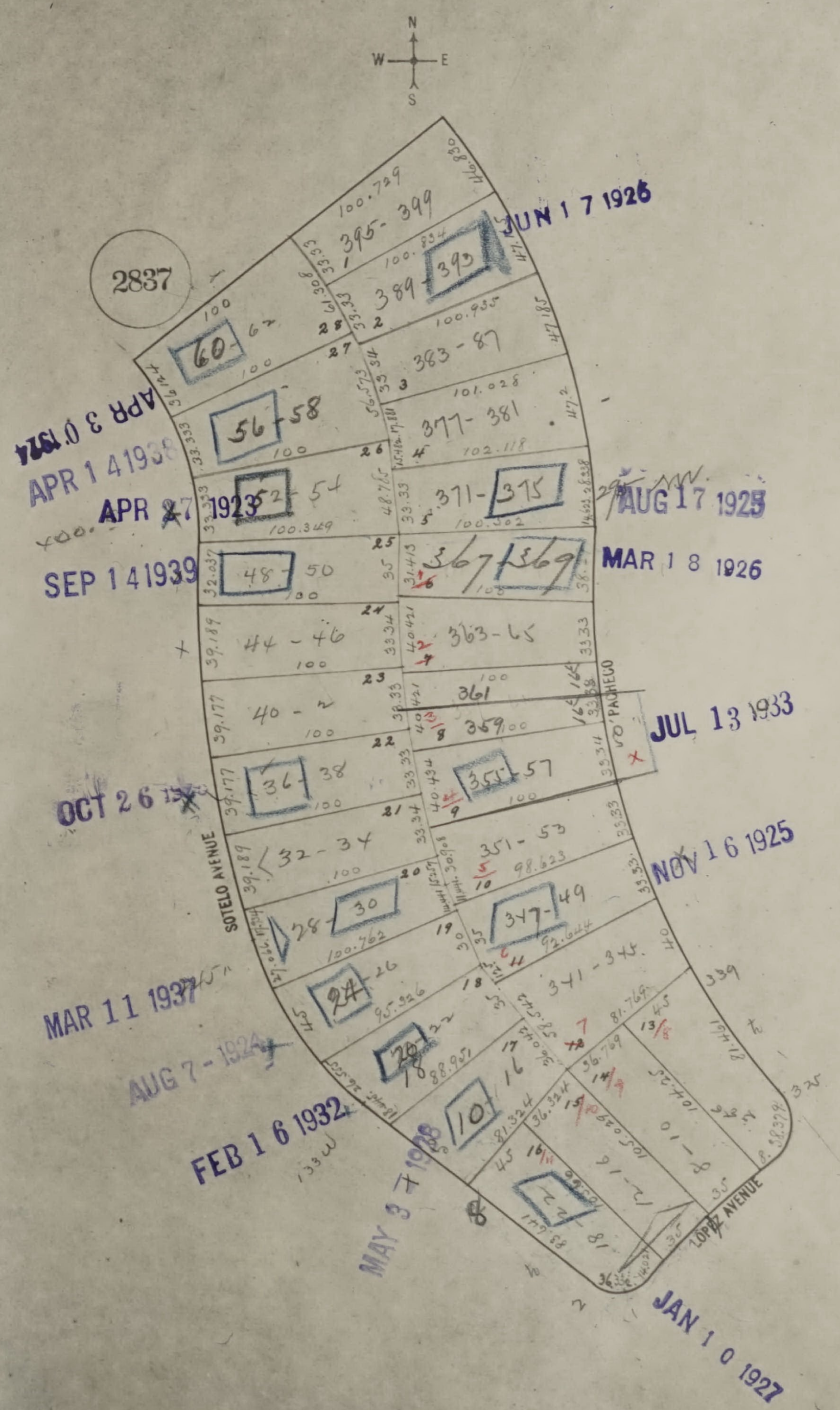
N
W
E
S
2837
SOTELO AVENUE
LOPEZ AVENUE
O'PACHECO
395-399
389-393
383-87
377-381
371-375
367-369
363-65
361
359
355-57
351-53
347-49
341-345
339
60-62
56-58
52-54
48-50
44-46
40-2
36-38
32-34
28-30
24-26
20-22
16
10
2
JUN 1 7 1926
APR 3 0 1924
APR 1 4 1938
APR 27 1923
SEP 1 4 1939
AUG 17 1925
MAR 1 8 1926
JUL 13 1933
OCT 2 6
NOV 1 6 1925
MAR 1 1 1937
AUG 7 - 1924
FEB 1 6 1932
MAY 3 1938
JAN 1 0 1927

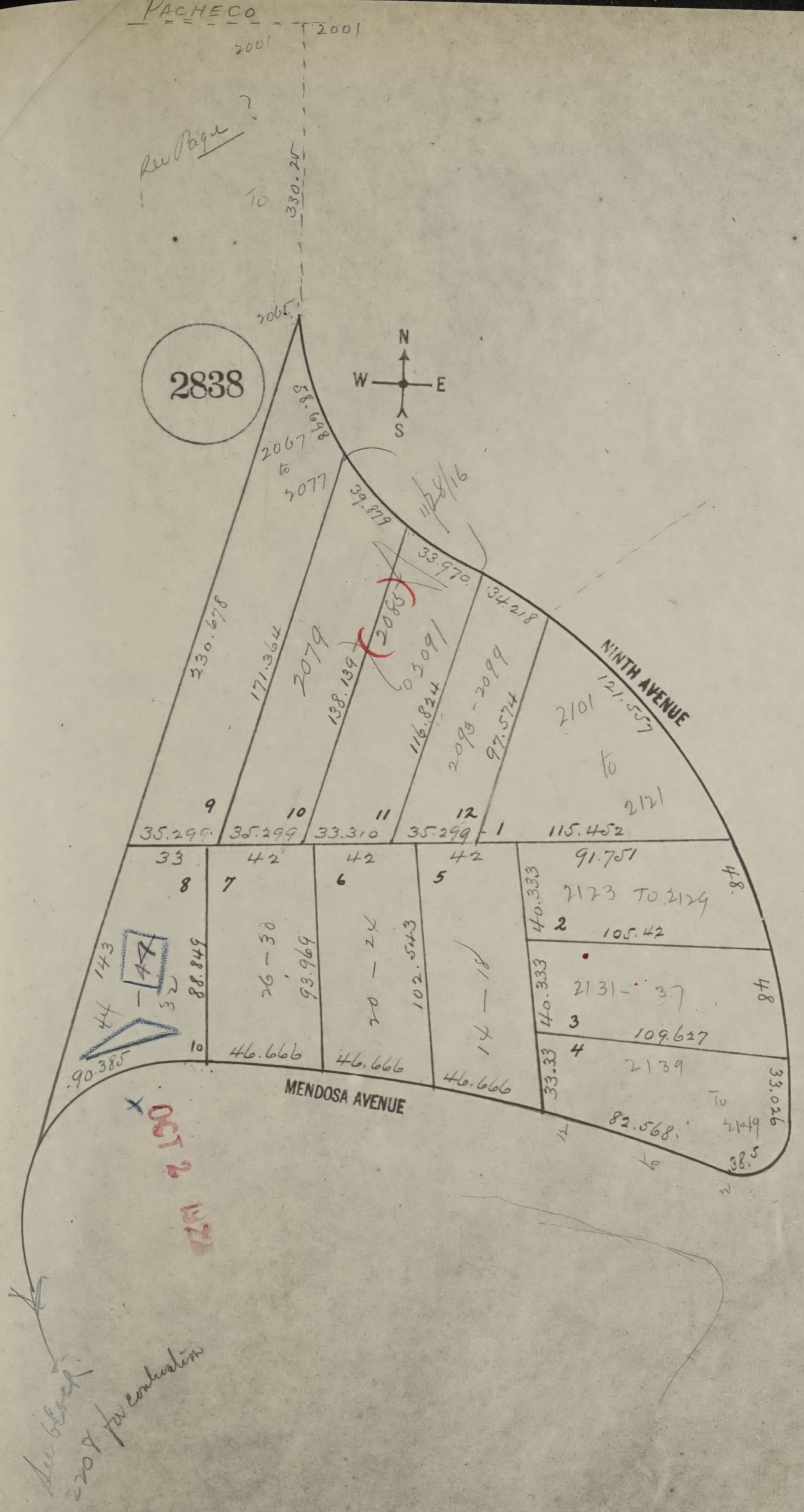
PACHECO
2001
2001
See Page ?
To
330.25
2065
2838
N
W
E
S
58.869
2067
to
2077
39.879
11/28/16
33.970
34.218
NINTH AVENUE
121.557
230.678
171.364
2079
138.139
2085
to 3091
116.824
2093 - 2099
97.574
2101
to
2121
9
10
11
12
1
35.299
35.299
33.310
35.299
115.452
33
42
42
42
91.751
8
7
6
5
2123 TO 2129
40.333
2
105.42
48
143
47
32
88.849
26 - 30
93.969
20 - 24
102.543
14 - 18
40.333
2131 - 37
3
109.627
48
44
10
46.666
46.666
46.666
4
33.33
2139
To
2149
33.026
90.385
MENDOSA AVENUE
82.568
38.5
OCT 2 1928
See Block 2208 for continuation

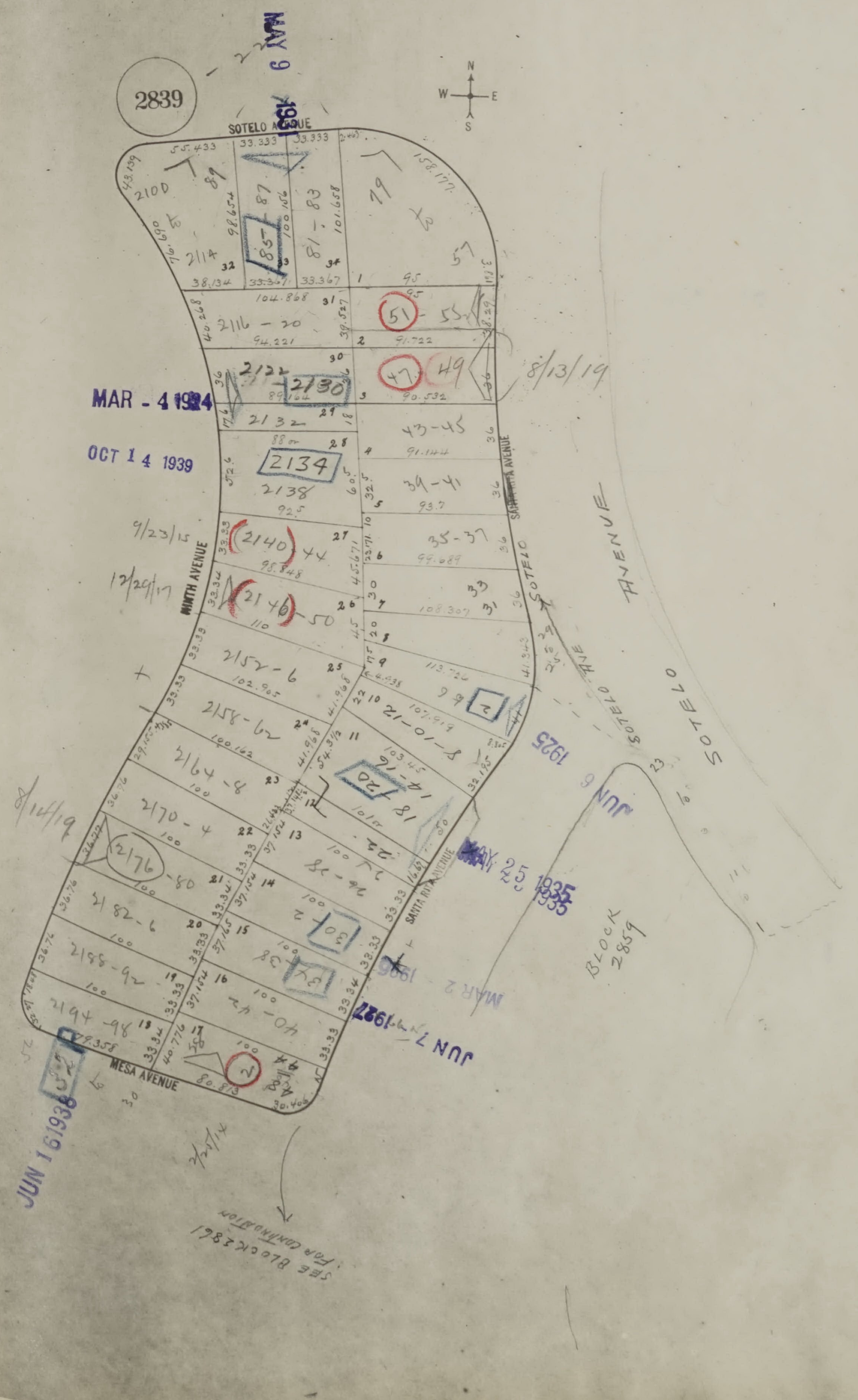
2839
N
W
E
S
SOTELO AVENUE
NINTH AVENUE
SANTA RITA AVENUE
MESA AVENUE
SOTELO AVE
SOTELO AVENUE
BLOCK 2859
MAY 9 193
MAR - 4 1924
OCT 14 1939
JUN 6 1925
MAY 25 1935
MAR 2 1936
JUN 7 1937
JUN 16 1938
8/13/19
9/23/15
12/24/17
8/14/19
2100
2114
2116 - 20
2122
2130
2132
2134
2138
2140 - 44
2146 - 50
2152 - 6
2158 - 62
2164 - 8
2170 - 4
2176 - 80
2182 - 6
2188 - 92
2194 - 98
85
87
81 - 83
79
75
57
51 - 55
47 - 49
43 - 45
39 - 41
35 - 37
33
2
8 - 10 - 12
14 - 16
18
20
22
24 - 28
30 - 2
34
38
40 - 42
44
See Block 2861 for continuation

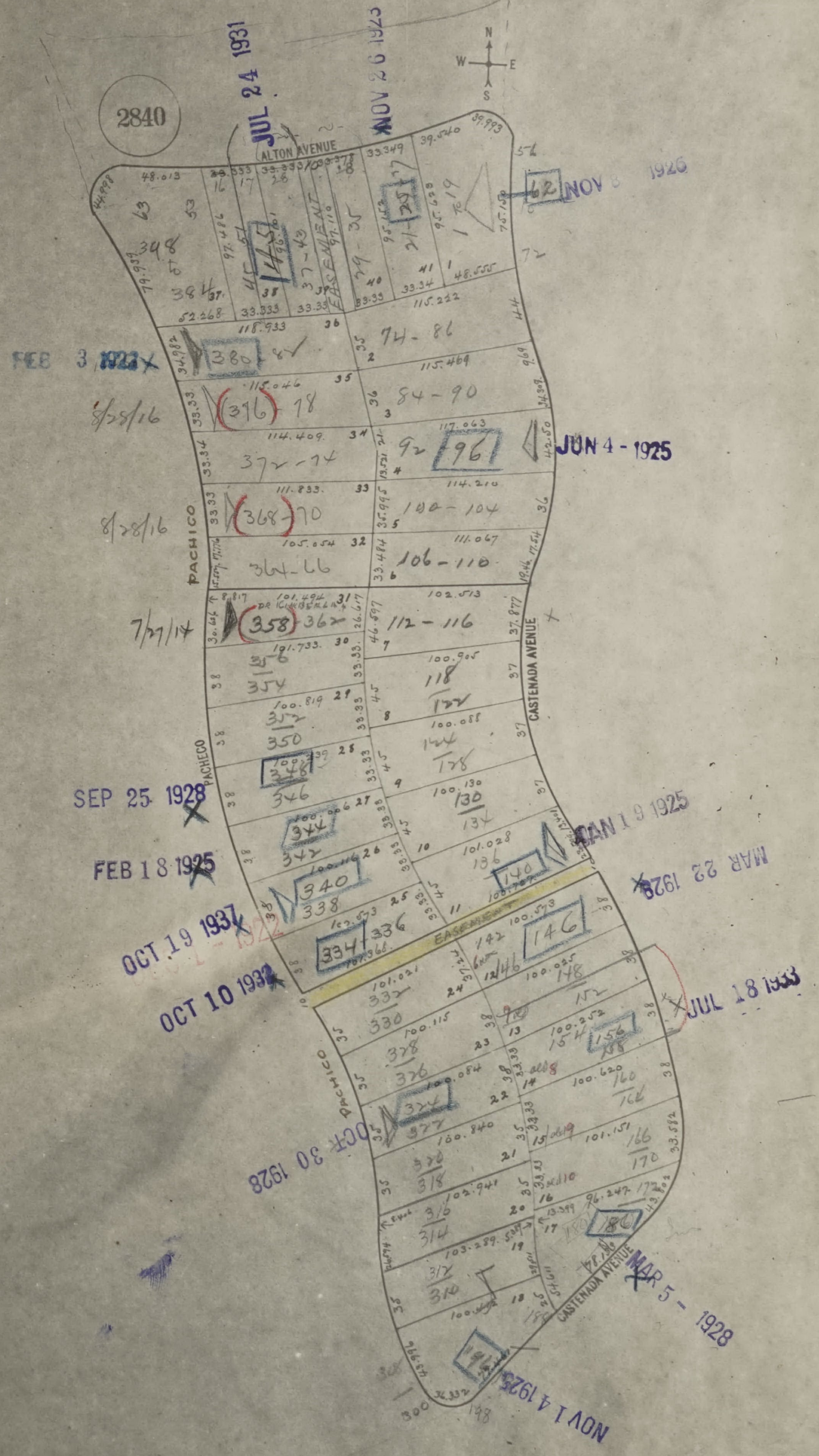

2840
N
W
E
S
ALTON AVENUE
PACHECO
CASTENADA AVENUE
EASEMENT
JUL 24 1931
NOV 26 1925
NOV 6 1926
FEB 3 1923
8/25/16
JUN 4 - 1925
8/28/16
7/27/14
SEP 25 1928
FEB 18 1925
JAN 19 1925
MAR 22 1928
OCT 19 1937
OCT 10 1932
JUL 18 1933
OCT 30 1928
MAR 5 - 1928
NOV 14 1925

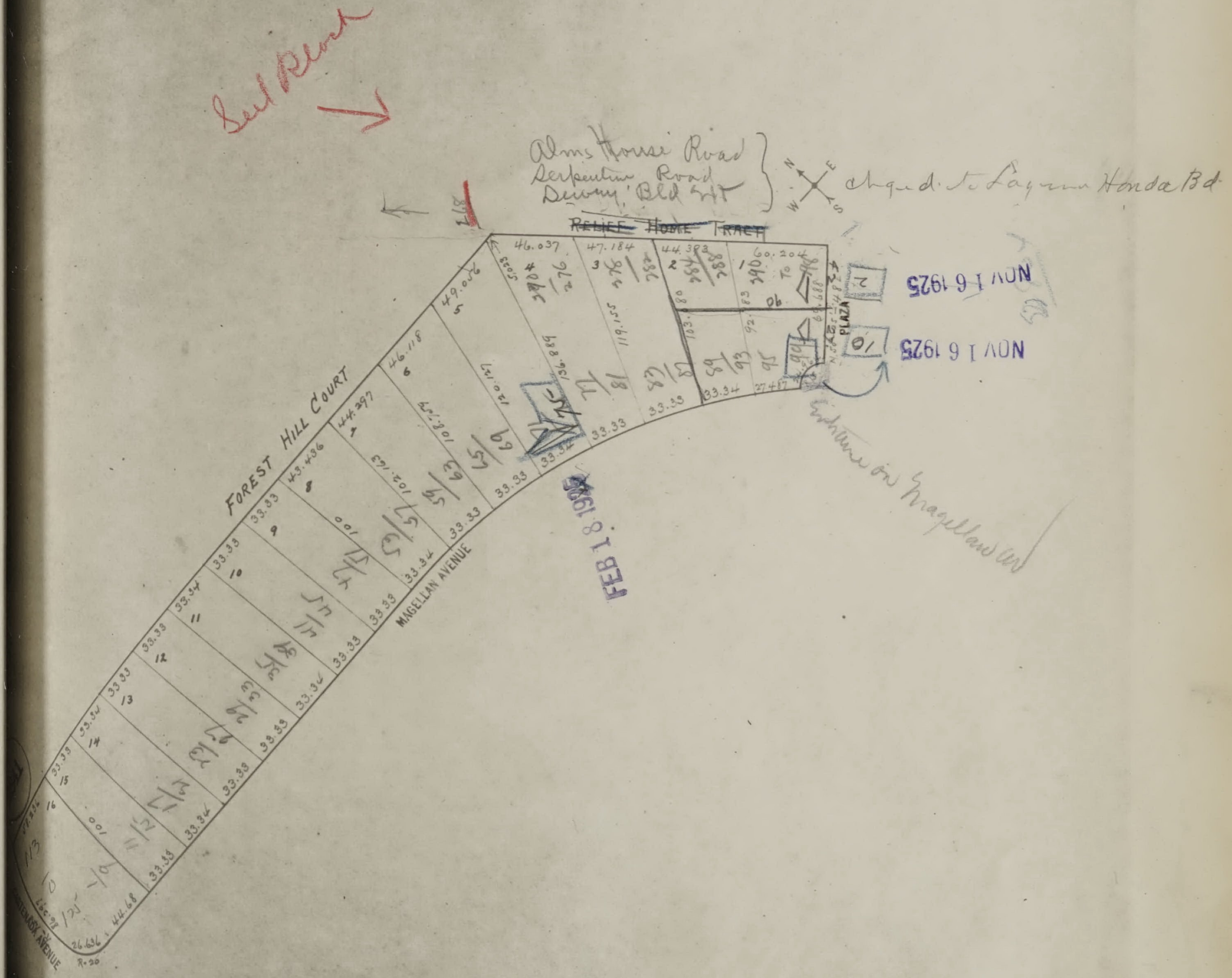
Sul Block
118
Alms House Road
Serpentine Road
Dewey Bld ext
N E S W
Chgd. to Laguna Honda Bd
~~RELIEF HOME TRACT~~
FOREST HILL COURT
MAGELLAN AVENUE
PLAZA
46.037
47.184
44.383
60.204
49.056
46.118
44.297
43.436
33.33
33.34
119.155
136.889
120.127
108.233
102.163
100
1
2
3
4
5
6
7
8
9
10
11
12
13
14
15
16
NOV 16 1925
NOV 16 1925
FEB 18 1925
Entrance on Magellan Av
26.636
44.68
R-20

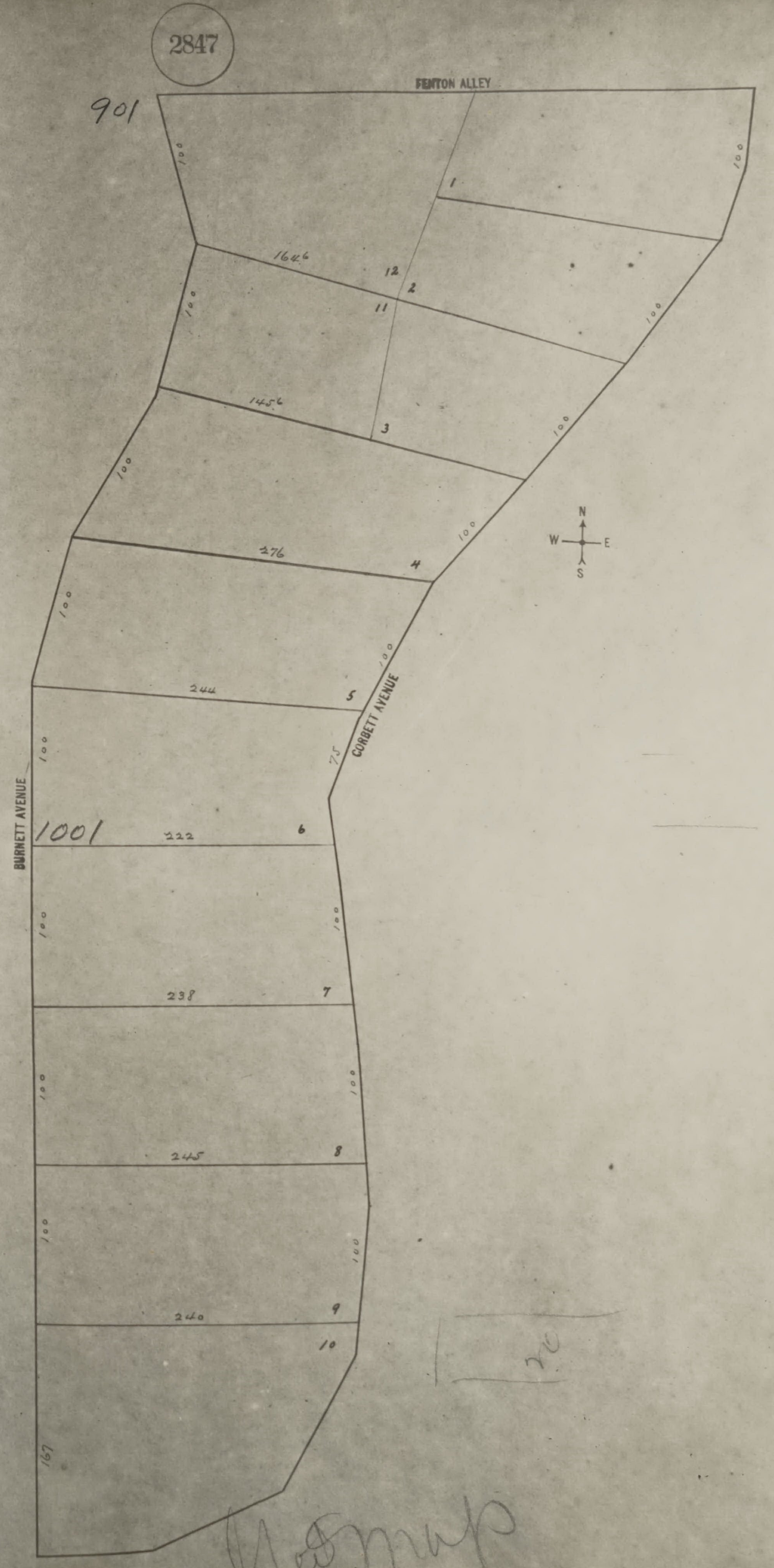
2847
FENTON ALLEY
901
BURNETT AVENUE
CORBETT AVENUE
1001
1
2
3
4
5
6
7
8
9
10
11
12
164.6
145.6
276
244
222
238
245
240
100
75
167
N
W
E
S

Ref opp. Clipper

Portola Plat map

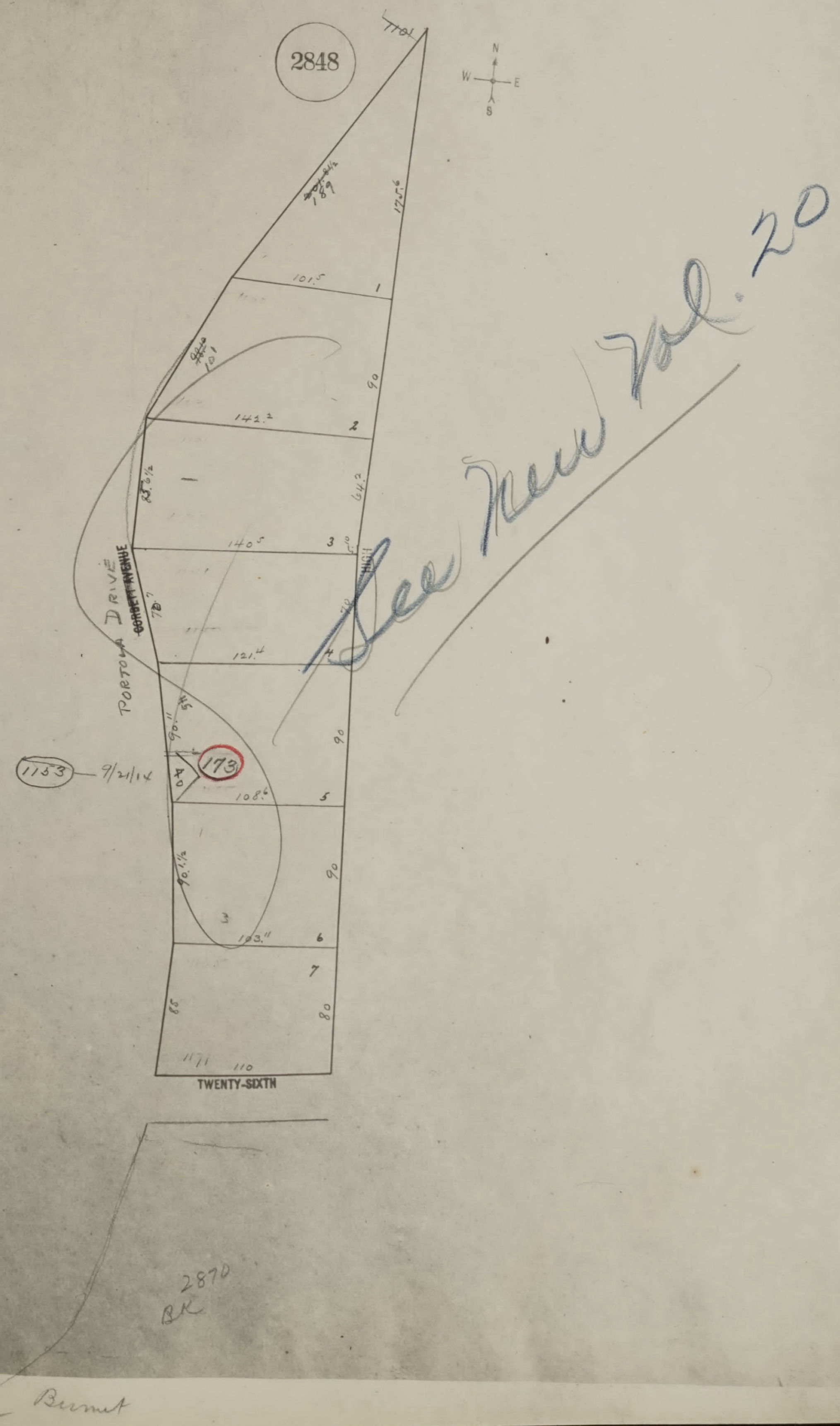
2848
N
W
E
S
1101
~~207.8½~~
189
175.6
101.5
1
~~88.0~~
101
90
141.2
2
85.6½
64.2
140.5
3
5.10
HIGH
PORTOLA DRIVE
~~CORBETT AVENUE~~
78.7
70
121.4
4
90.11
5
40
173
1153
9/21/14
108.6
5
90.1½
90
3
103.11
6
7
85
80
1171
110
TWENTY-SIXTH
2870
BK
Burnet

See New Vol. 20

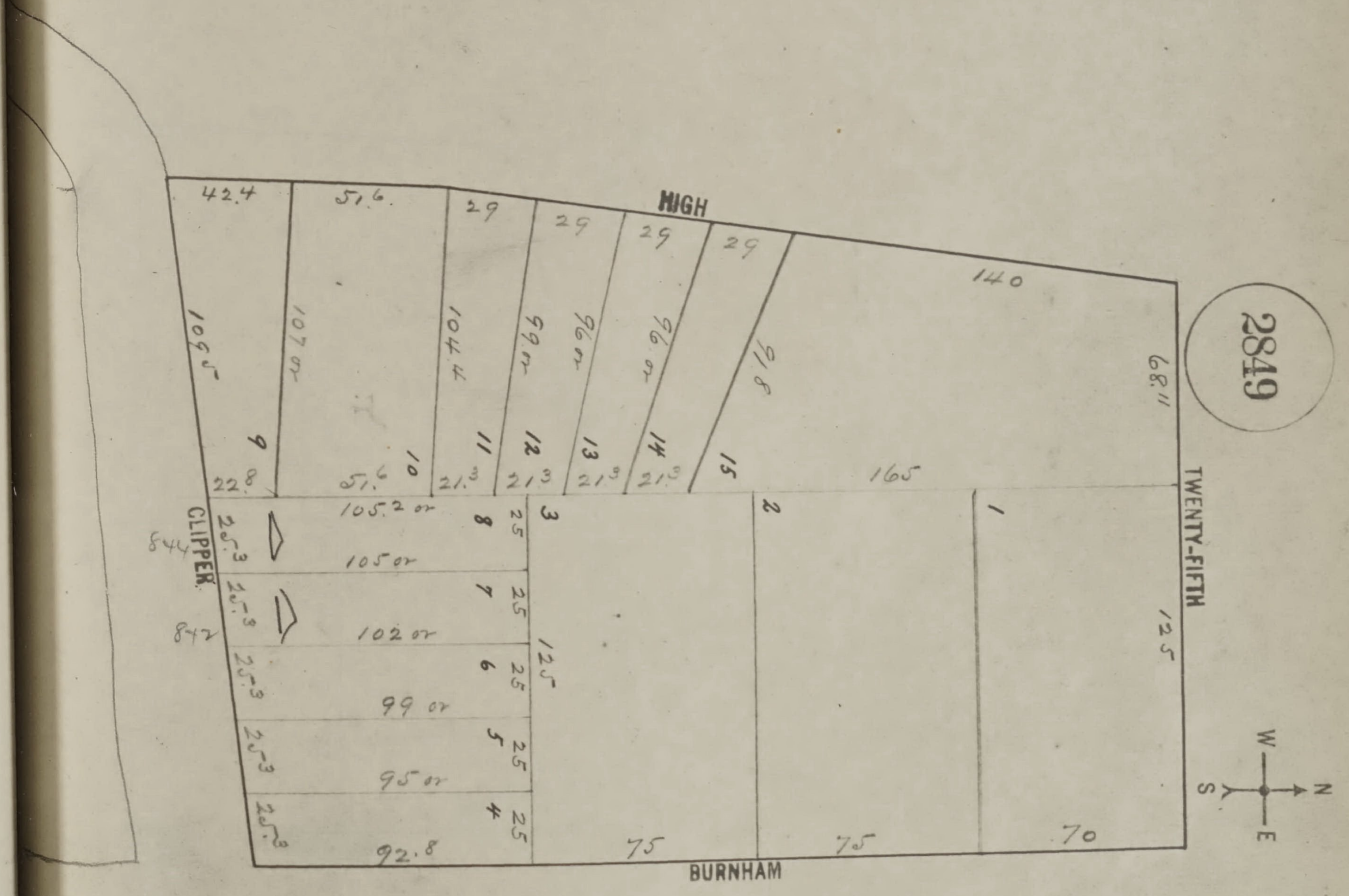
2849
HIGH
TWENTY-FIFTH
BURNHAM
CLIPPER
42.4
51.6
29
29
29
29
140
68.11
109.5
107 or
104.4
99 or
96 or
96 or
91.8
9
10
11
12
13
14
15
22.8
51.6
21.3
21.3
21.3
21.3
165
105.2 or
105 or
102 or
99 or
95 or
92.8
25.3
25.3
25.3
25.3
25.3
844
842
8
7
6
5
4
25
25
25
25
25
3
2
1
125
125
75
75
70
W
N
S
E

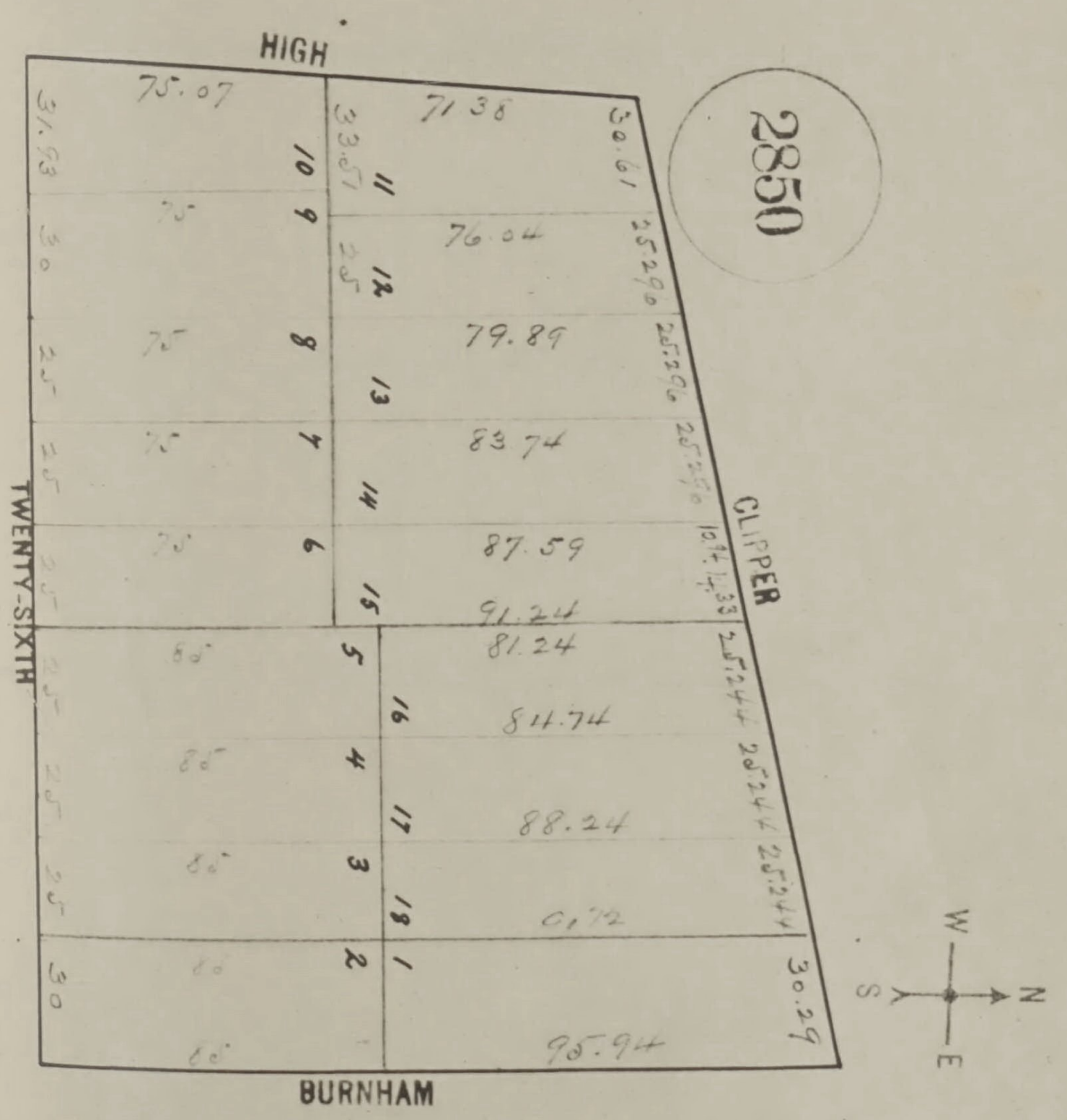
2850
HIGH
CLIPPER
BURNHAM
TWENTY-SIXTH
W
N
E
S
75.07
71.38
30.61
31.93
33.57
75
30
25
25.29
76.04
79.89
25.29
83.74
25.29
87.59
10.74
1.33
91.24
81.24
25.244
84.74
88.24
91.72
95.94
30.29
85
30
1
2
3
4
5
6
7
8
9
10
11
12
13
14
15
16
17
18

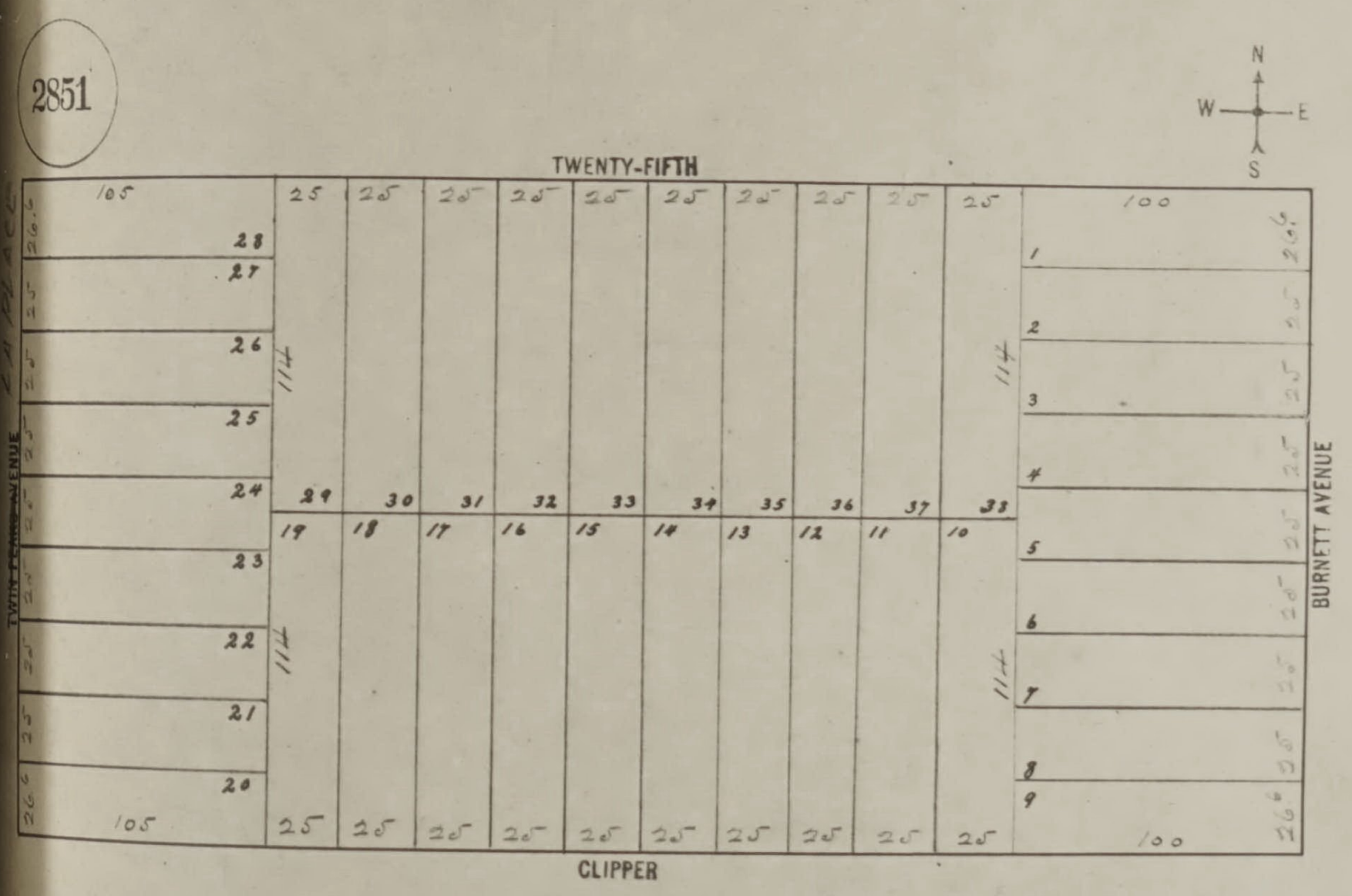
2851
N
W
E
S
TWENTY-FIFTH
CLIPPER
BURNETT AVENUE
~~TWIN PEAKS AVENUE~~
105
100
25
114
1
2
3
4
5
6
7
8
9
10
11
12
13
14
15
16
17
18
19
20
21
22
23
24
25
26
27
28
29
30
31
32
33
34
35
36
37
38

SAN FRANCISCO DEPARTMENT OF BUILDING INSPECTION
OFFICIAL COPY

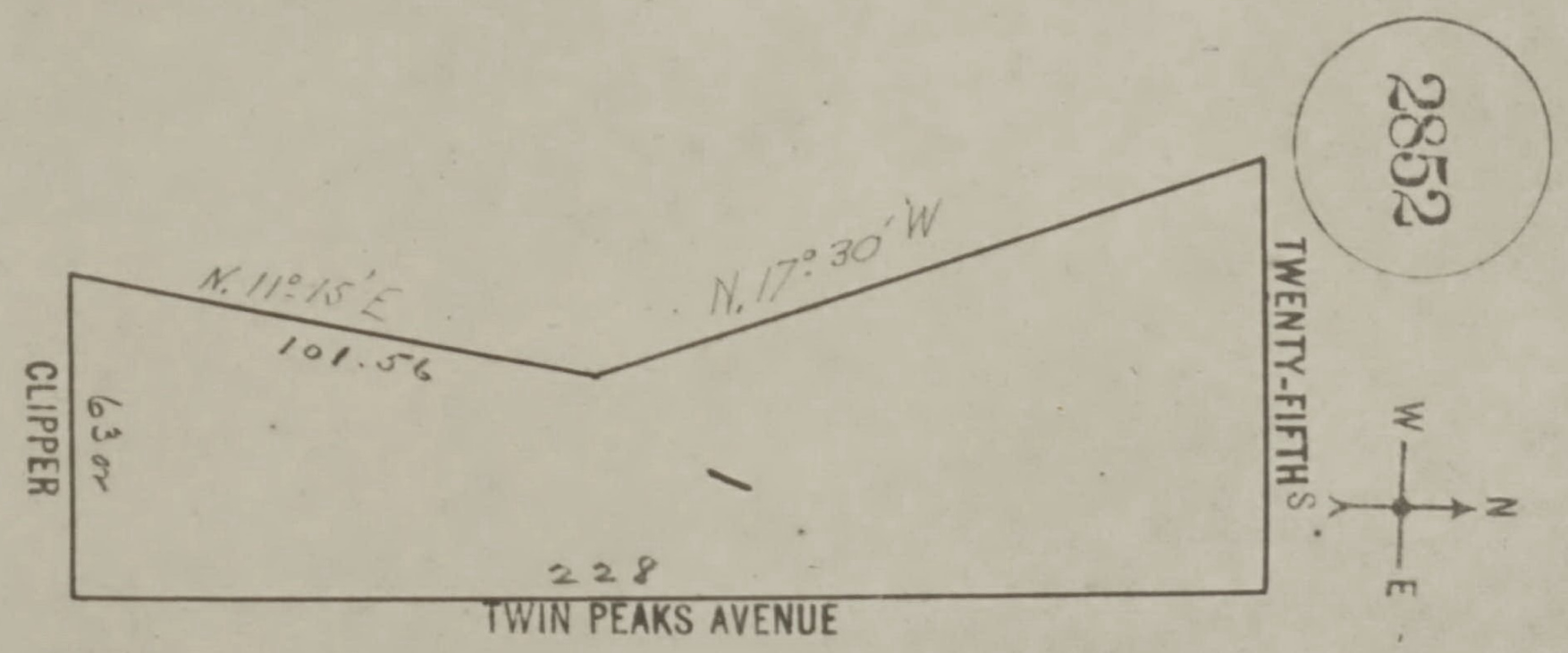
2852
TWENTY-FIFTH S.
CLIPPER
TWIN PEAKS AVENUE
N. 11°15'E
101.56
N. 17°30'W
63.01
228
W
N
E

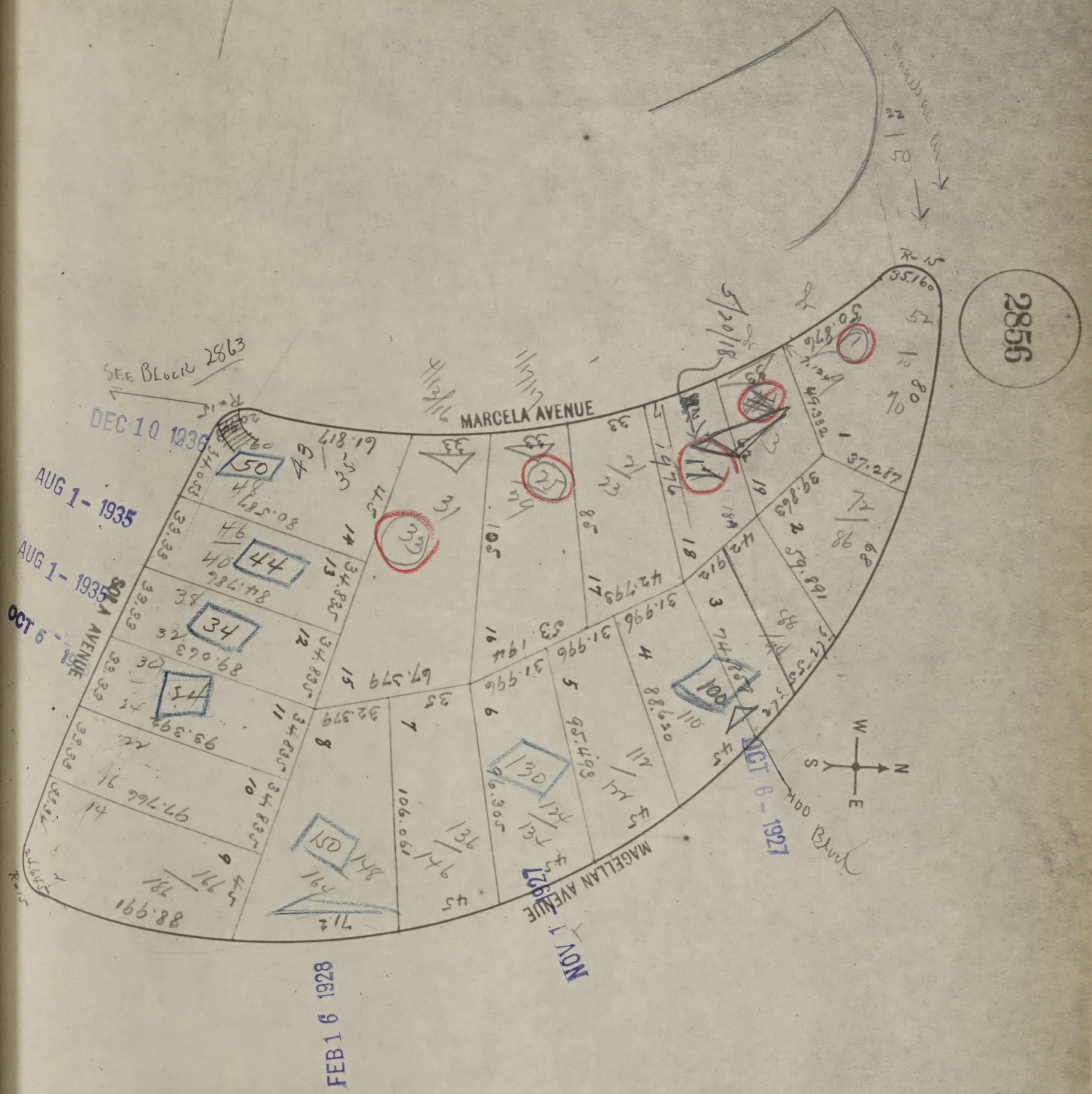
2856
MARCELA AVENUE
MAGELLAN AVENUE
AVENUE
See Block 2863
Blvd
W
N
S
E
50
44
34
14
150
130
100
33
25
11
1

DEC 10 1936

AUG 1 - 1935

AUG 1 - 1935

OCT 6 - 19

FEB 16 1928

NOV 1 1927

OCT 6 - 1927

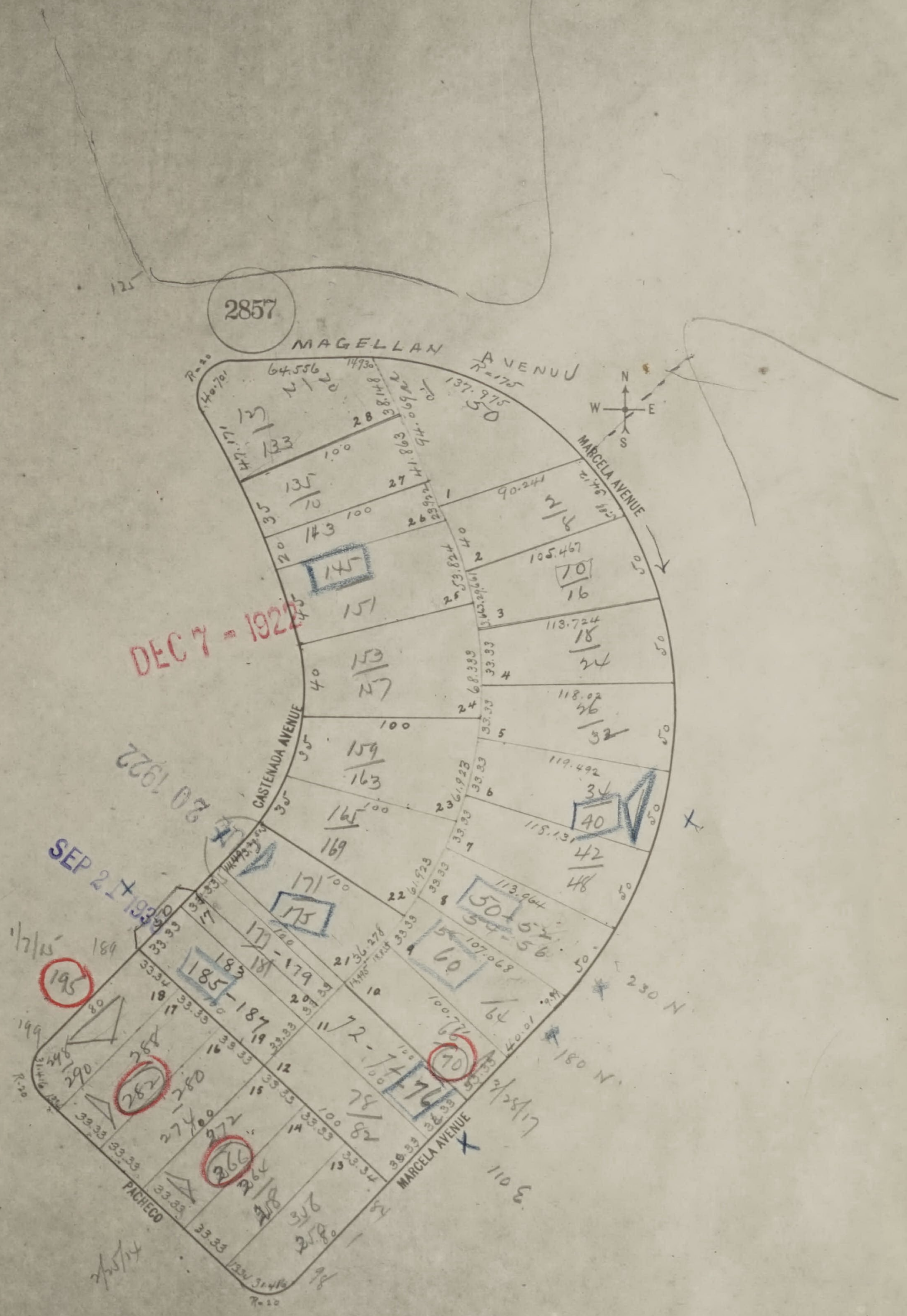
2857
MAGELLAN AVENUE
MARCELA AVENUE
CASTENADA AVENUE
PACHECO
DEC 7 - 1922
20 1922
SEP 2 - 1933

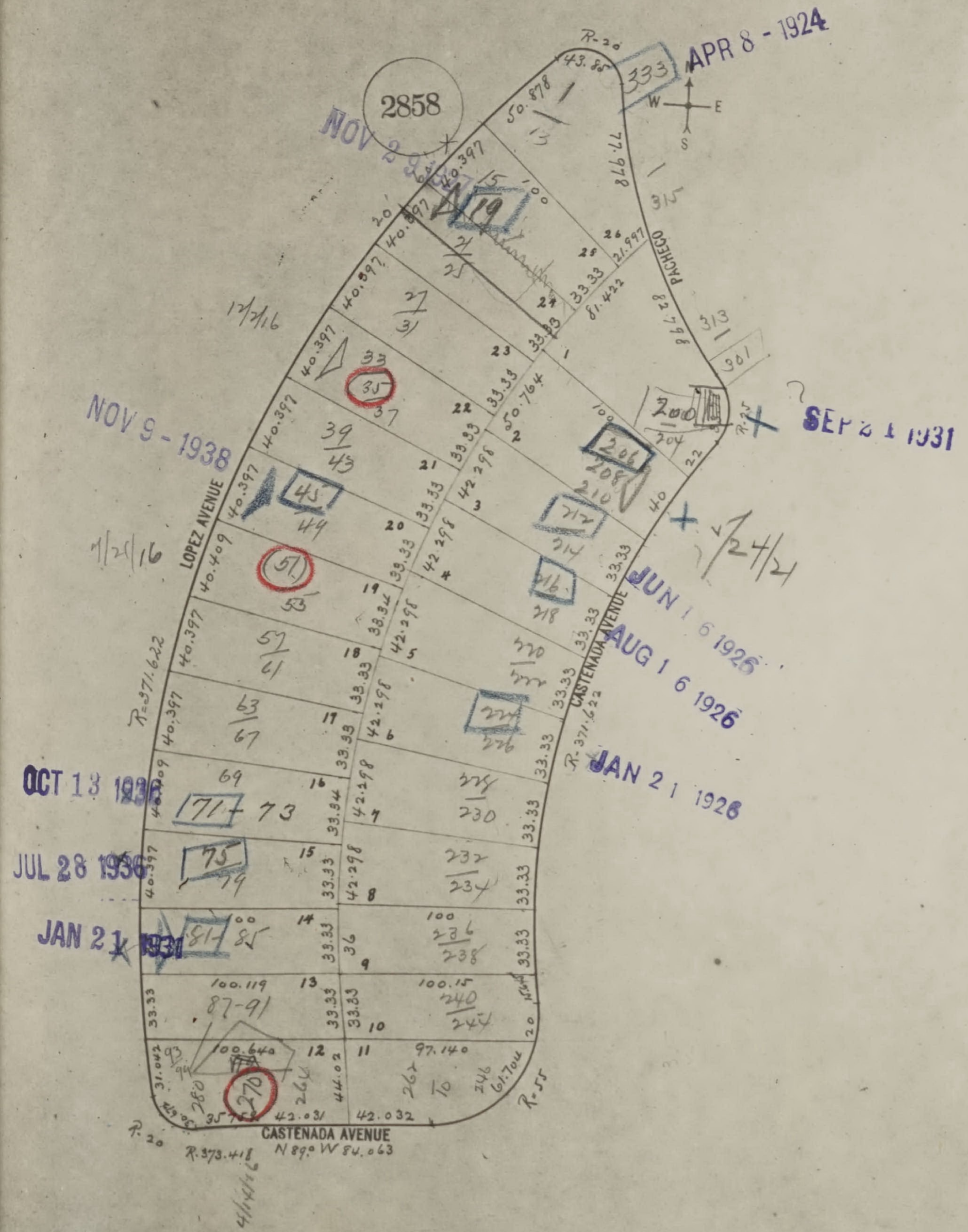
2858
LOPEZ AVENUE
CASTENADA AVENUE
CASTENADA AVENUE
PACHECO
N
W
E
S

APR 8 - 1924

NOV 9 - 1938

SEP 21 1931

JUN 16 1926

AUG 16 1926

JAN 21 1926

OCT 13 1936

JUL 28 1936

JAN 21 1931

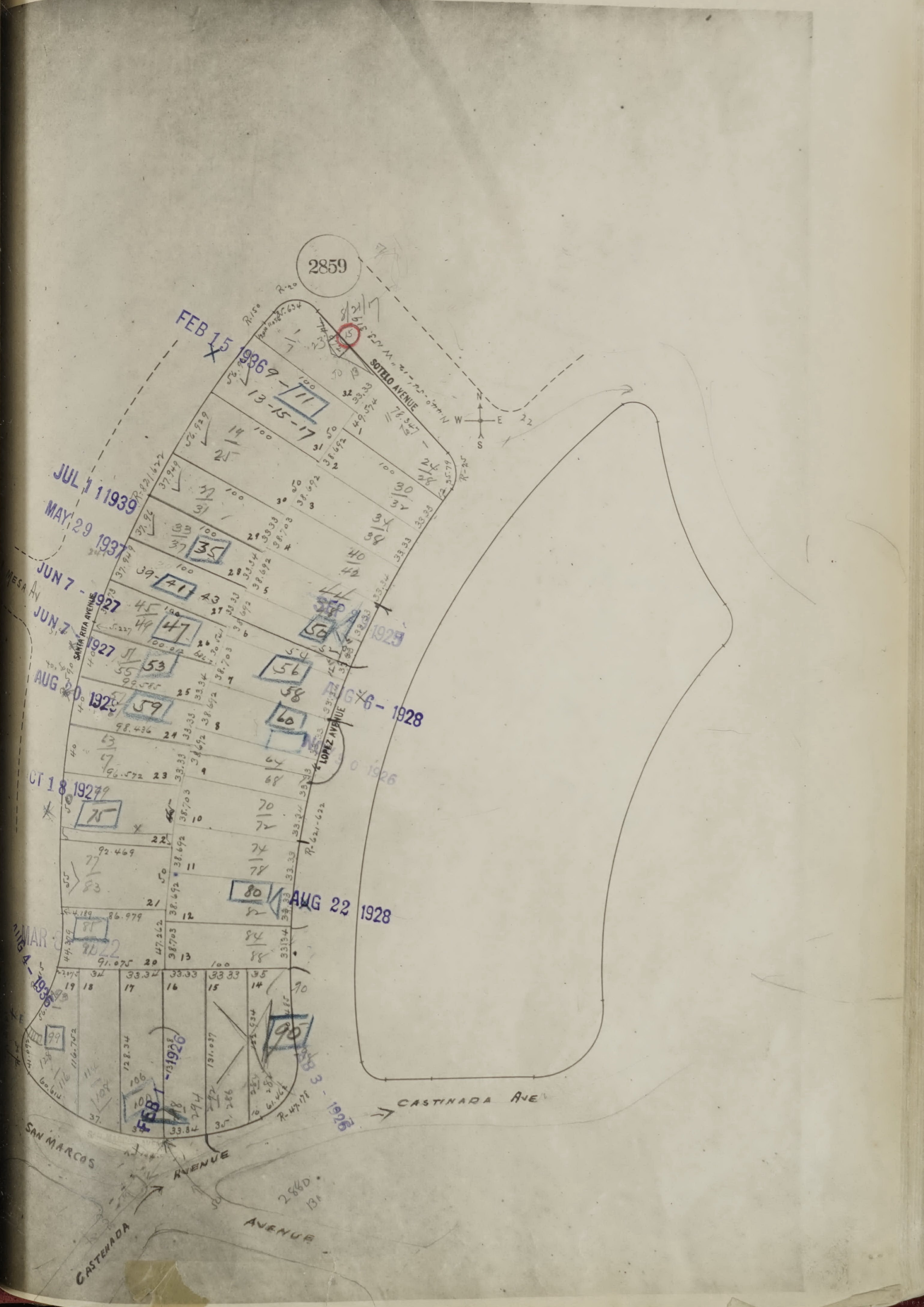
2859
FEB 15 1936
SOTELO AVENUE
JUL 11 1939
MAY 29 1937
JUN 7 - 1927
JUN 7 1927
MESA AV
SANTA RITA AVENUE
AUG 10 1928
AUG 6 - 1928
LOPEZ AVENUE
OCT 18 1927
AUG 22 1928
AUG 4 - 1936
CASTINADA AVE
SAN MARCOS AVENUE
CASTENADA AVENUE
2840

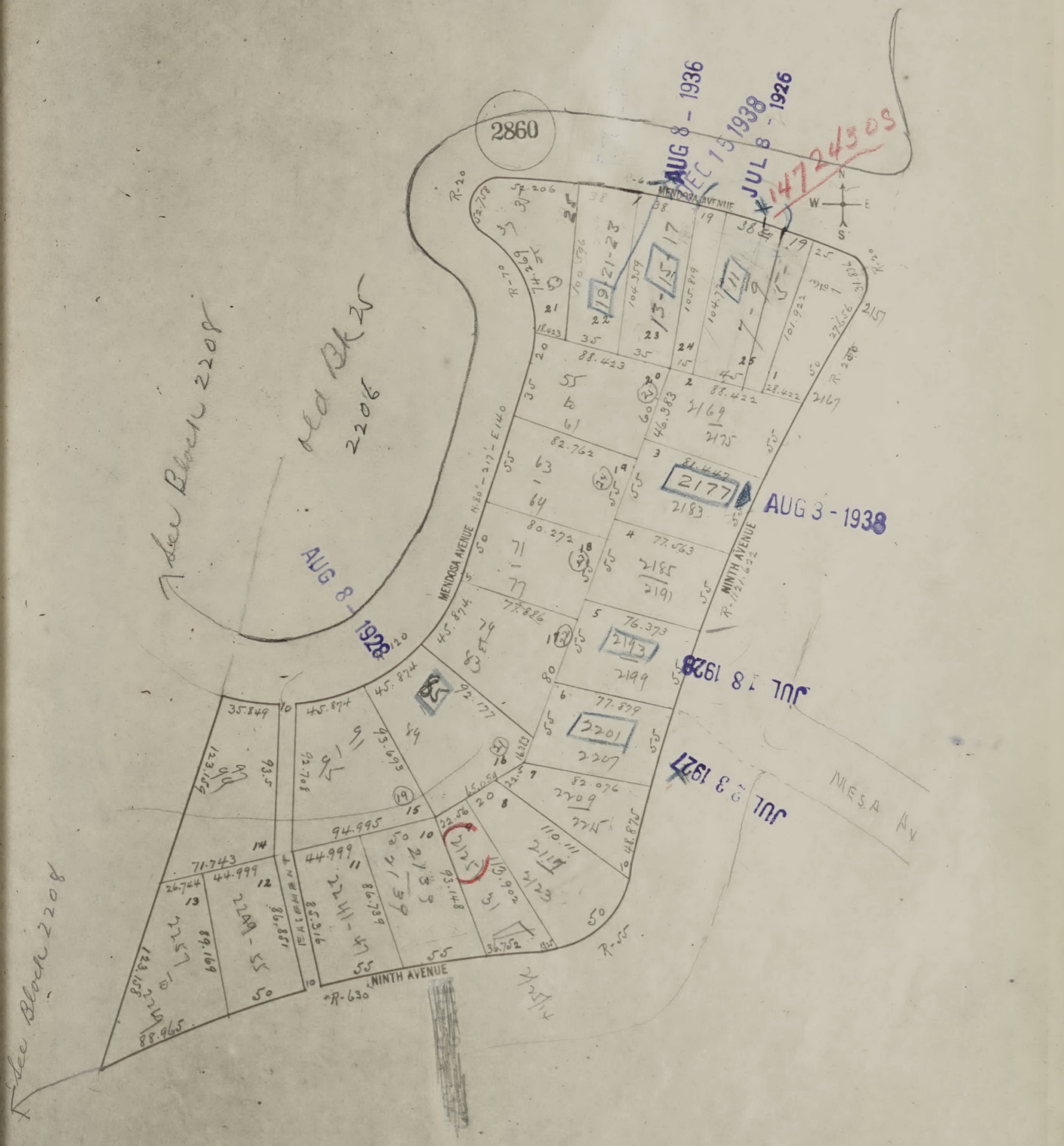
2860
MENDOSA AVENUE
NINTH AVENUE
MESA AV
N
W
E
S
See Block 2208
old Bk 25
2206
AUG 8 - 1936
DEC 15 1938
JUL 8 - 1926
#147245 OS
AUG 3 - 1938
AUG 8 - 1928
JUL 18 1928
JUL 23 1927
2177
2183
2193
2199
2201
2207
2169
2175
2185
2191
2209
2119
2123
2157
2167
R-20
R-70
R-55
R-630
N.80°-217'-E140
R-1121.622
88.423
82.762
80.272
77.886
76.373
77.879
82.076
110.111
88.422
101.921
94.995
71.743
44.999
45.874
93.693
92.177
88.965
35.849
48.875
36.752

See New Vol. 17 - Block 2338 for cont of San Marcos Av

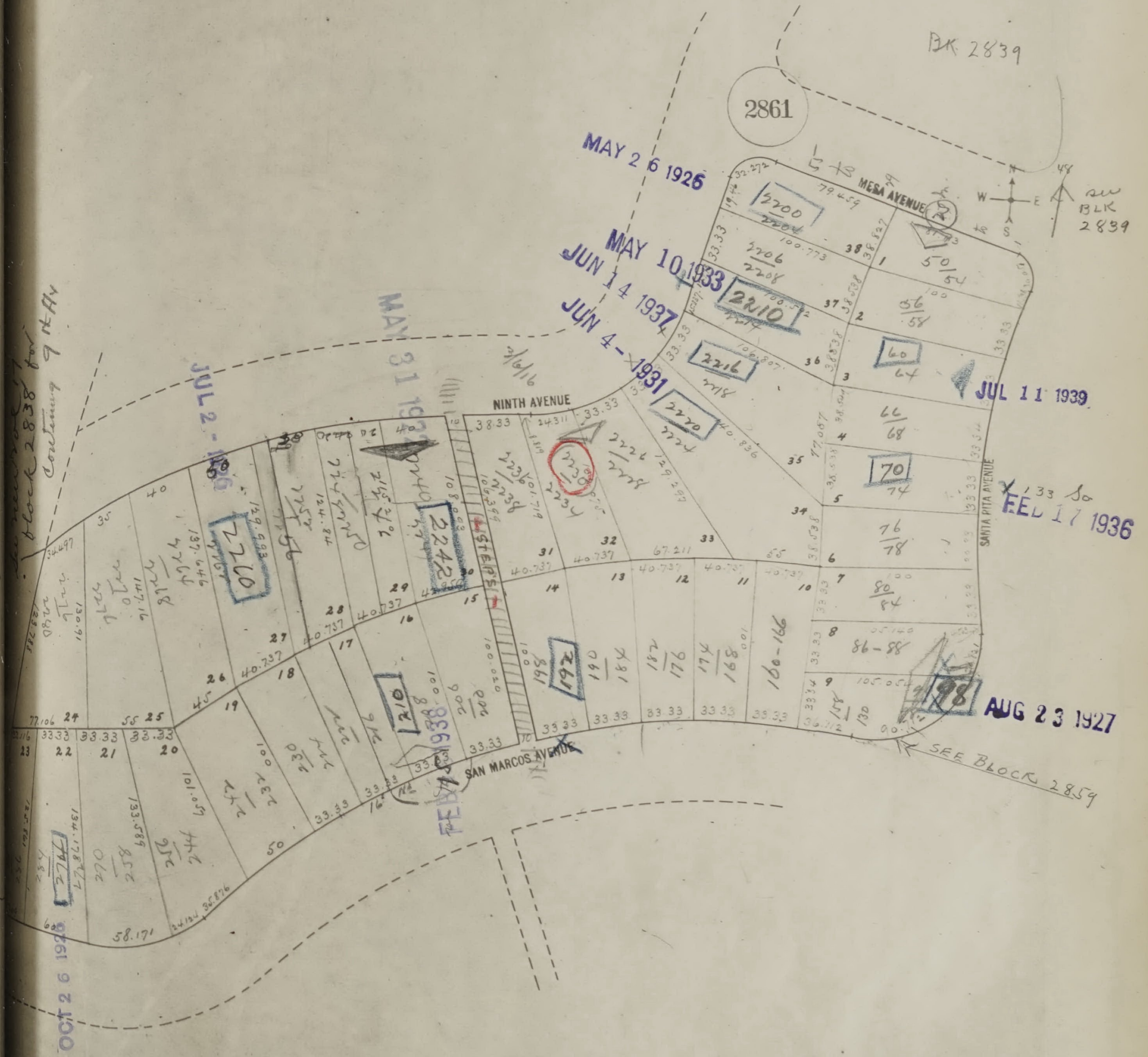
2861
BK 2839
MESA AVENUE
NINTH AVENUE
SANTA RITA AVENUE
SAN MARCOS AVENUE
STEPS
SEE BLOCK 2859
BLK 2839
See new vol 17 block 2838 for continuing 9th Av
MAY 2 6 1926
MAY 10 1933
JUN 14 1937
JUN 4 1931
JUL 11 1939
FEB 17 1936
AUG 2 3 1927
JUL 2 1936
MAY 31 1938
FEB 1938
OCT 2 6 1928
2200
2210
2216
2220
2260
2242
210
192
198
70
60

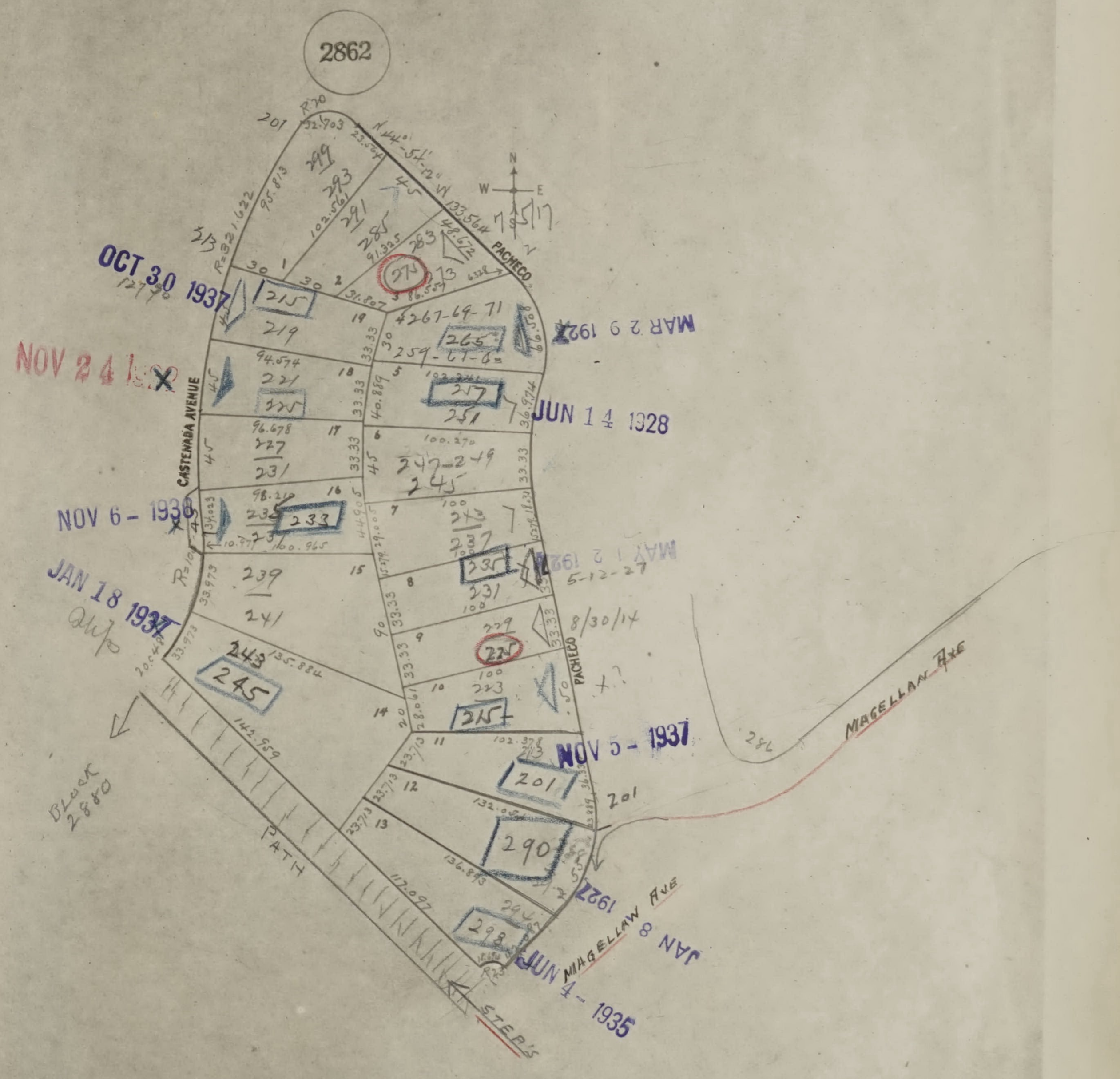
2862
N
W
E
CASTENADA AVENUE
PACHECO
MAGELLAN AVE
MAGELLAW AVE
PATH
STEPS
BLOCK 2880
OCT 30 1937
NOV 24 1938
MAR 29 1927
JUN 14 1928
NOV 6 - 1936
JAN 18 1937
MAY 12 1927
5-12-27
8/30/14
NOV 5 - 1937
JAN 8 1927
JUN 4 - 1935
215
219
221
225
227
231
233
235
239
241
243
245
265
257
251
247-249
237
229
223
201
290
298
275
283
285
291
293
299

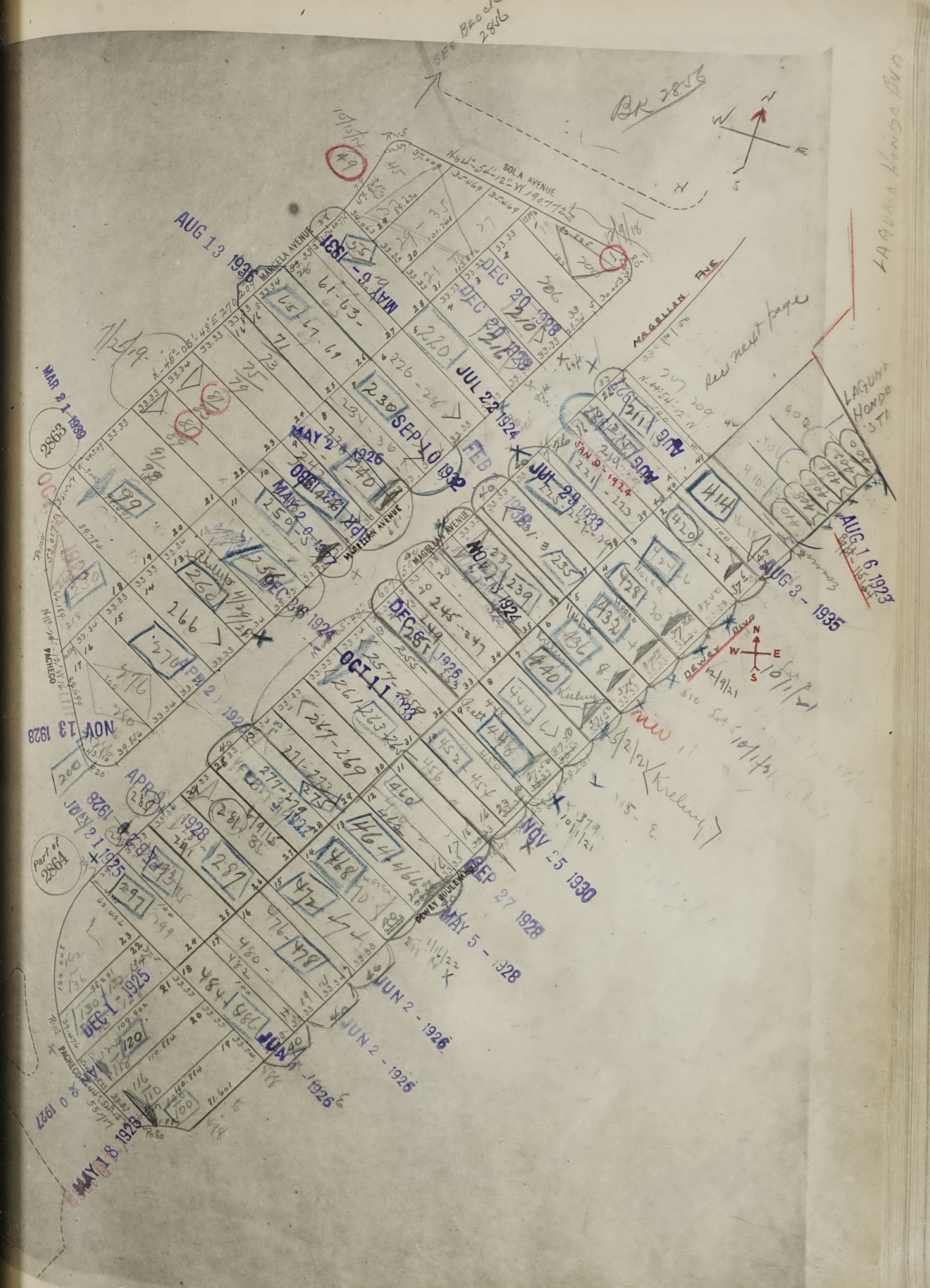
SEE BLOCK 2856
BK 2856
SOLA AVENUE
MARCELA AVENUE
MAGELLAN AVENUE
MAGELLAN AVE
DEWEY BOULEVARD
DEWEY BLVD
PACHECO
LAGUNA HONDA BLVD
LAGUNA HONDA STA
see next page
2863
Part of 2864
N
E
S
W
AUG 13 1926
MAY 6 - 1931
DEC 20 1928
JUL 22 1924
SEP 10 1932
MAY 24 1926
MAY 29 1926
JUL 29 1933
JAN 9 - 1924
MAR 21 1939
NOV 13 1928
DEC 18 1924
DEC 31 1925
OCT 11 1930
AUG 16 1923
AUG 3 - 1935
NOV 25 1930
SEP 27 1928
MAY 5 - 1928
JUN 2 - 1926
JUL 21 1925
DEC 1 1925
MAY 18 1928
JUN 10 1927

SAN FRANCISCO DEPARTMENT OF BUILDING INSPECTION
OFFICIAL COPY

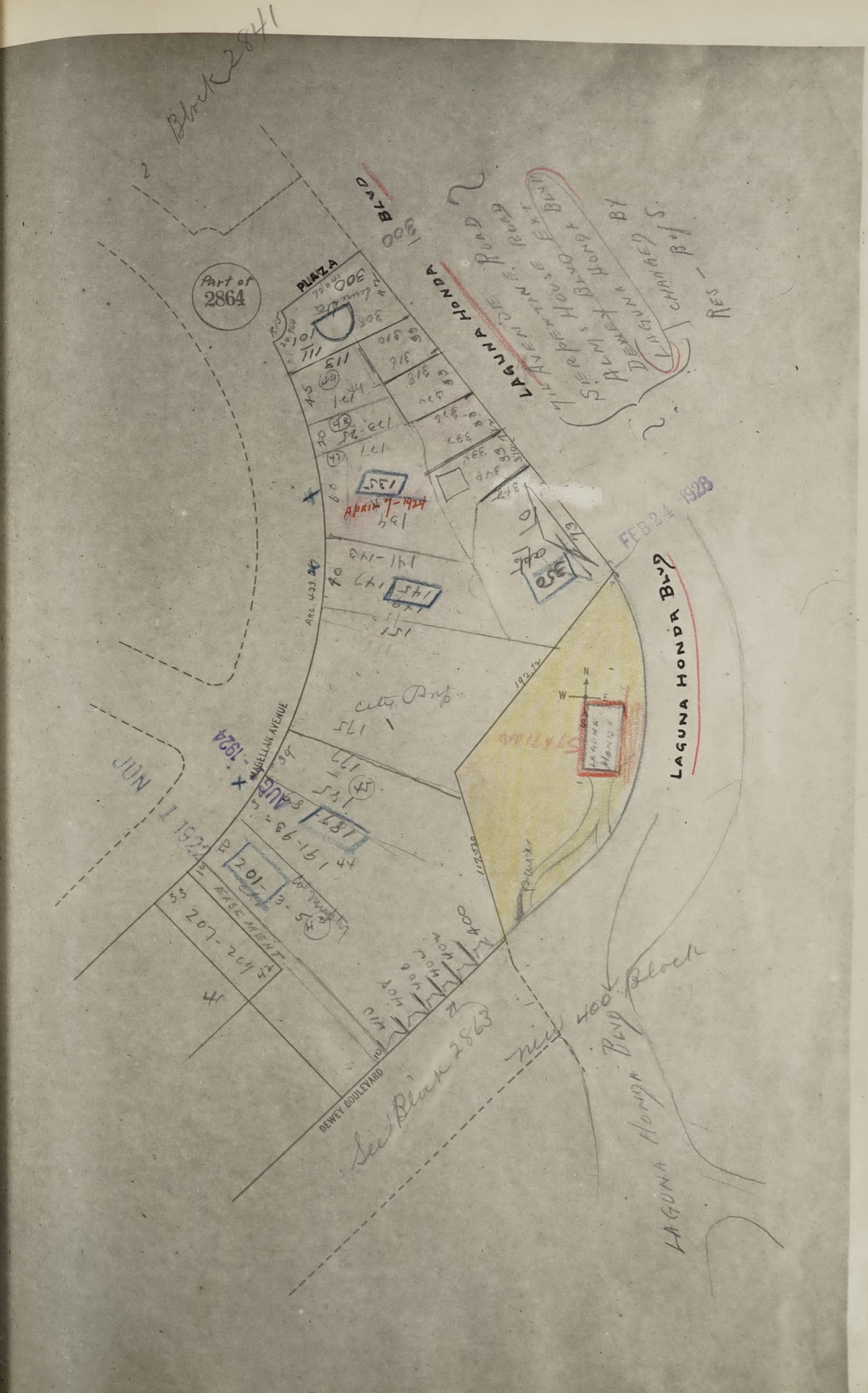
Block 2841
Part of 2864
PLAZA
300 BLVD
LAGUNA HONDA
LAGUNA HONDA ROAD
7th AVENUE EXT ROAD
SERPENTINE HOUSE EXT BLVD
ALMS HOUSE BLVD
LAGUNA HONDA BLVD
DEWEY
CHANGED BY BofS
RES
111
113
121
127
131-133
135
April 7-1924
134
141-143
145
147
151
City Prop
175
177
185
187
191-93
201
203-5
207-209
EASEMENT
Lot Murphy
MAGELLAN AVENUE
DEWEY BOULEVARD
ARC. 433.20
308
310
316
318
324
326
332
336
340
350
352
400
404
408
412
FEB 24 1928
JUN 1 1922
AUG 1924
LAGUNA HONDA BLVD
N
W
E
LAGUNA HONDA
STATION
192.12
117.520
See Block 2863
New 400 Block
LAGUNA HONDA BLVD

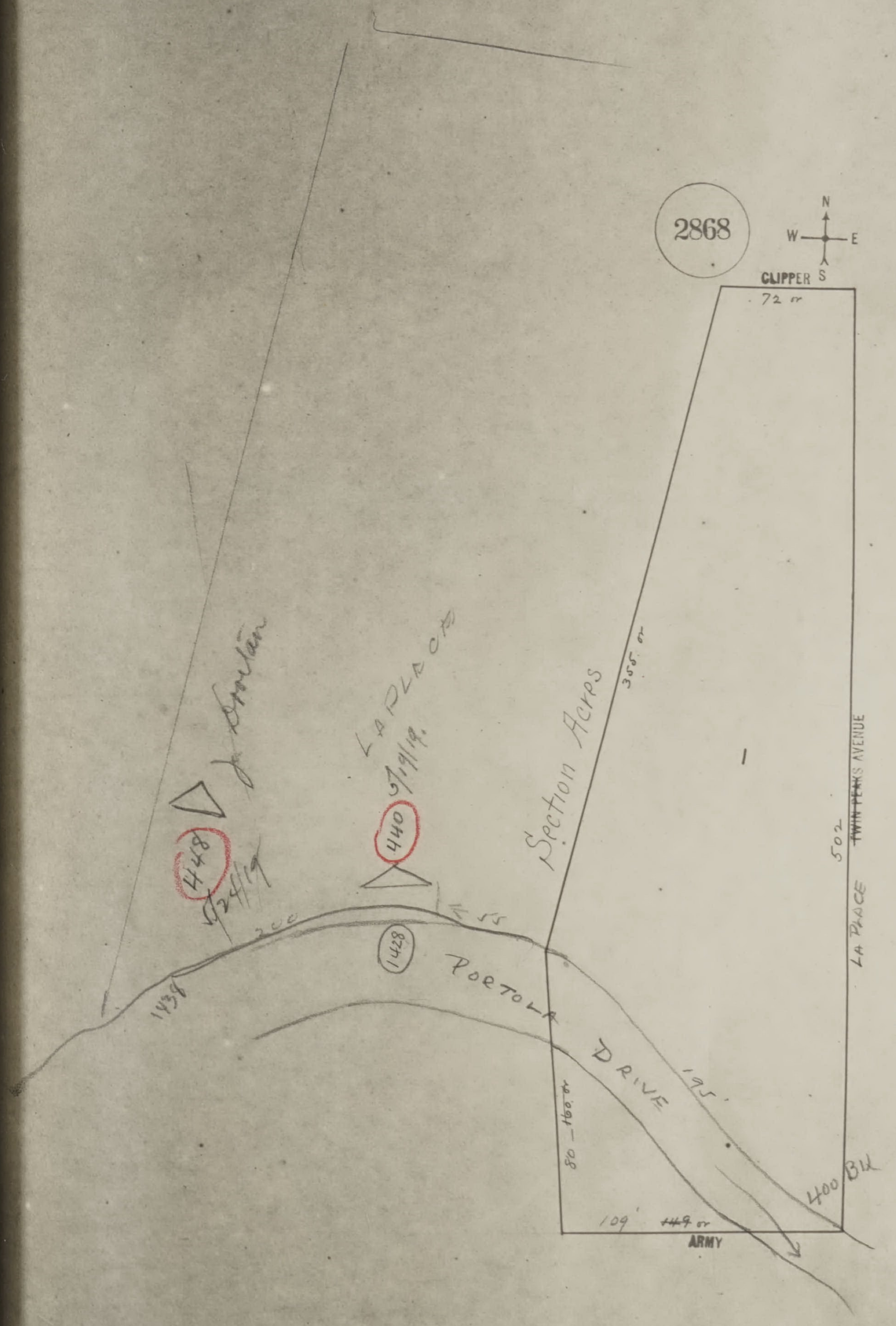
2868
N
W
E
S
CLIPPER
72
355
Section Acres
TWIN PEAKS AVENUE
LA PLACE
502
1
LAPLACE
7/9/19
440
4/24/19
448
200
55
1428
1438
PORTOLA DRIVE
195'
80 ~~160~~
109' ~~149~~
ARMY
400 Blk

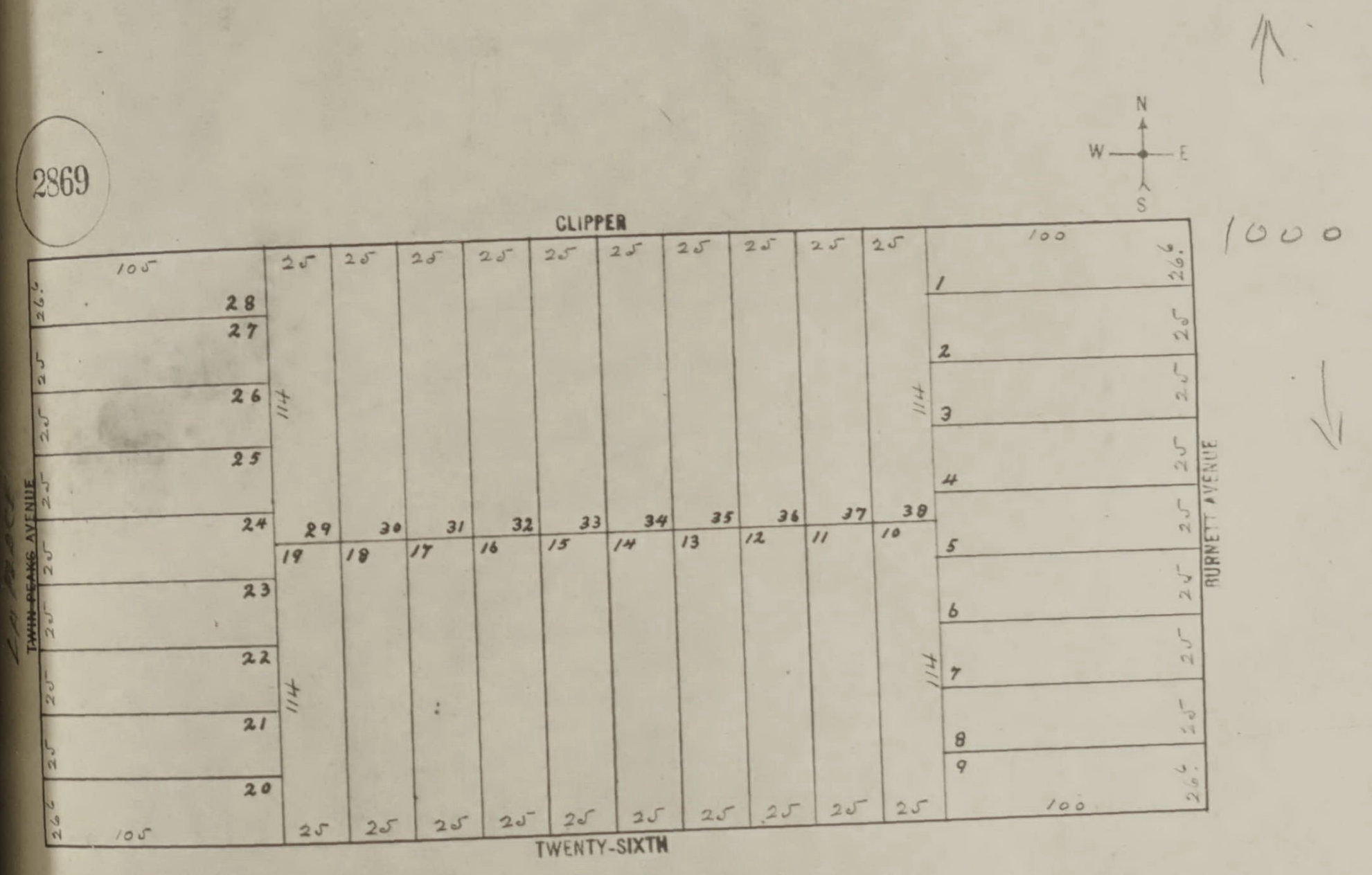
2869
N
W
E
S
CLIPPER
TWENTY-SIXTH
~~TWIN PEAKS AVENUE~~
BURNETT AVENUE
1000
105
100
25
26.6
114
1
2
3
4
5
6
7
8
9
10
11
12
13
14
15
16
17
18
19
20
21
22
23
24
25
26
27
28
29
30
31
32
33
34
35
36
37
38

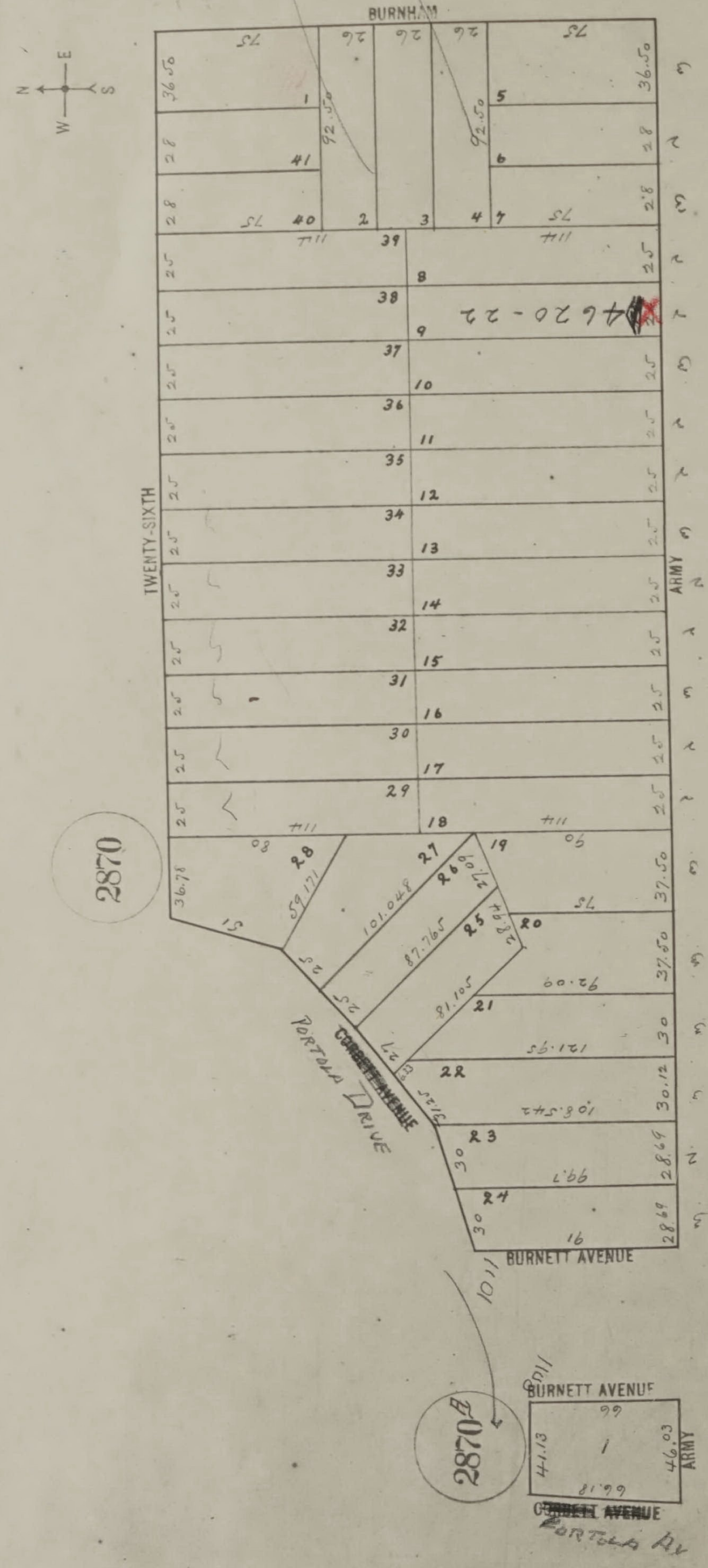
2870
2870B
BURNHAM
TWENTY-SIXTH
ARMY
BURNETT AVENUE
~~CORBETT AVENUE~~
PORTOLA DRIVE
PORTOLA AV
1011
4620-22
N
E
S
W

SAN FRANCISCO
DBI
DEPARTMENT OF
BUILDING INSPECTION
OFFICIAL COPY

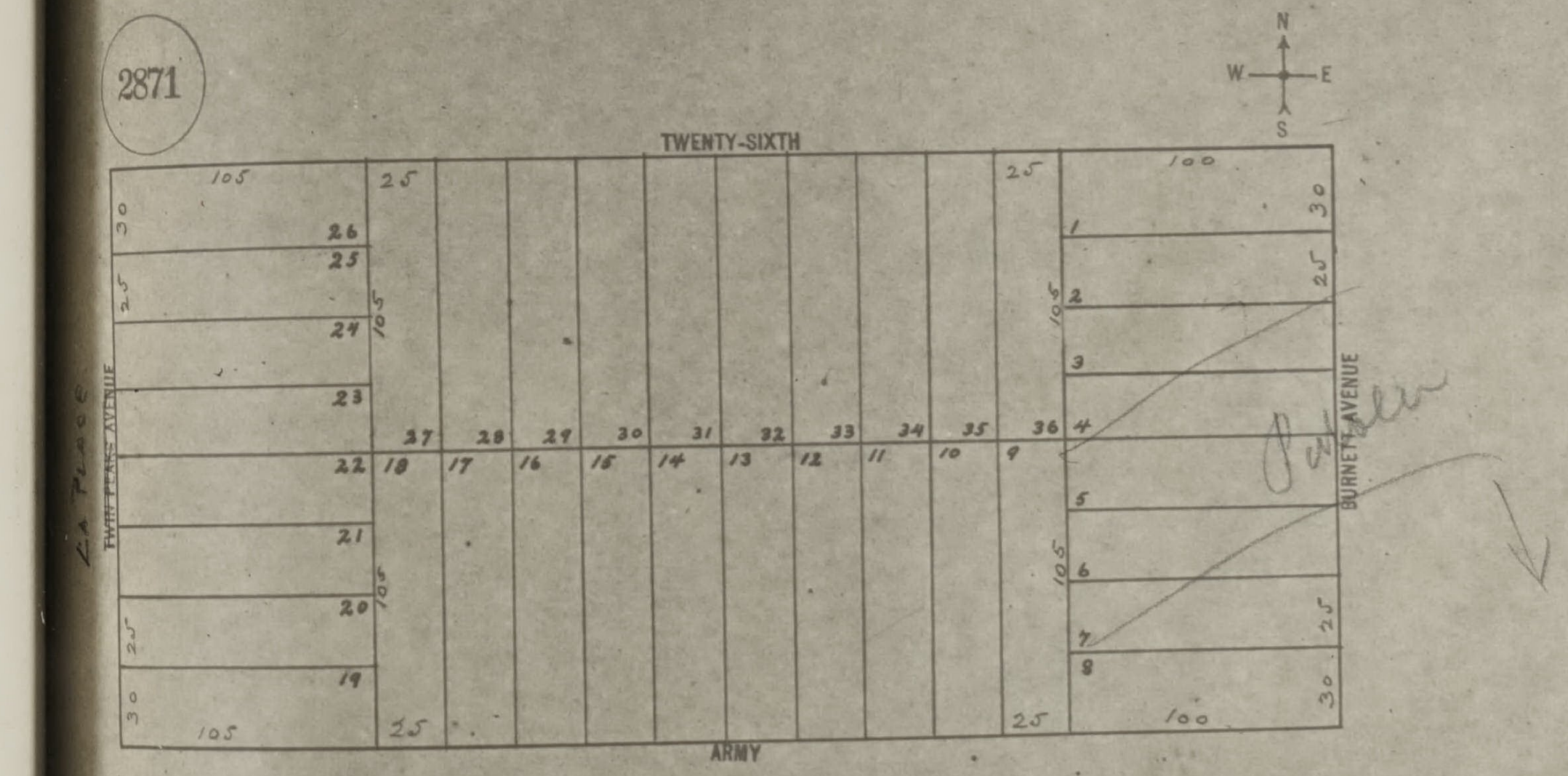
2871
N
W
E
S
TWENTY-SIXTH
ARMY
~~TWIN PEAKS AVENUE~~
La Place
BURNETT AVENUE
Portola
105
25
100
30
26
25
24
23
22
21
20
19
27
28
29
30
31
32
33
34
35
36
18
17
16
15
14
13
12
11
10
9
1
2
3
4
5
6
7
8

Sub
BK Re No in assessor 1917

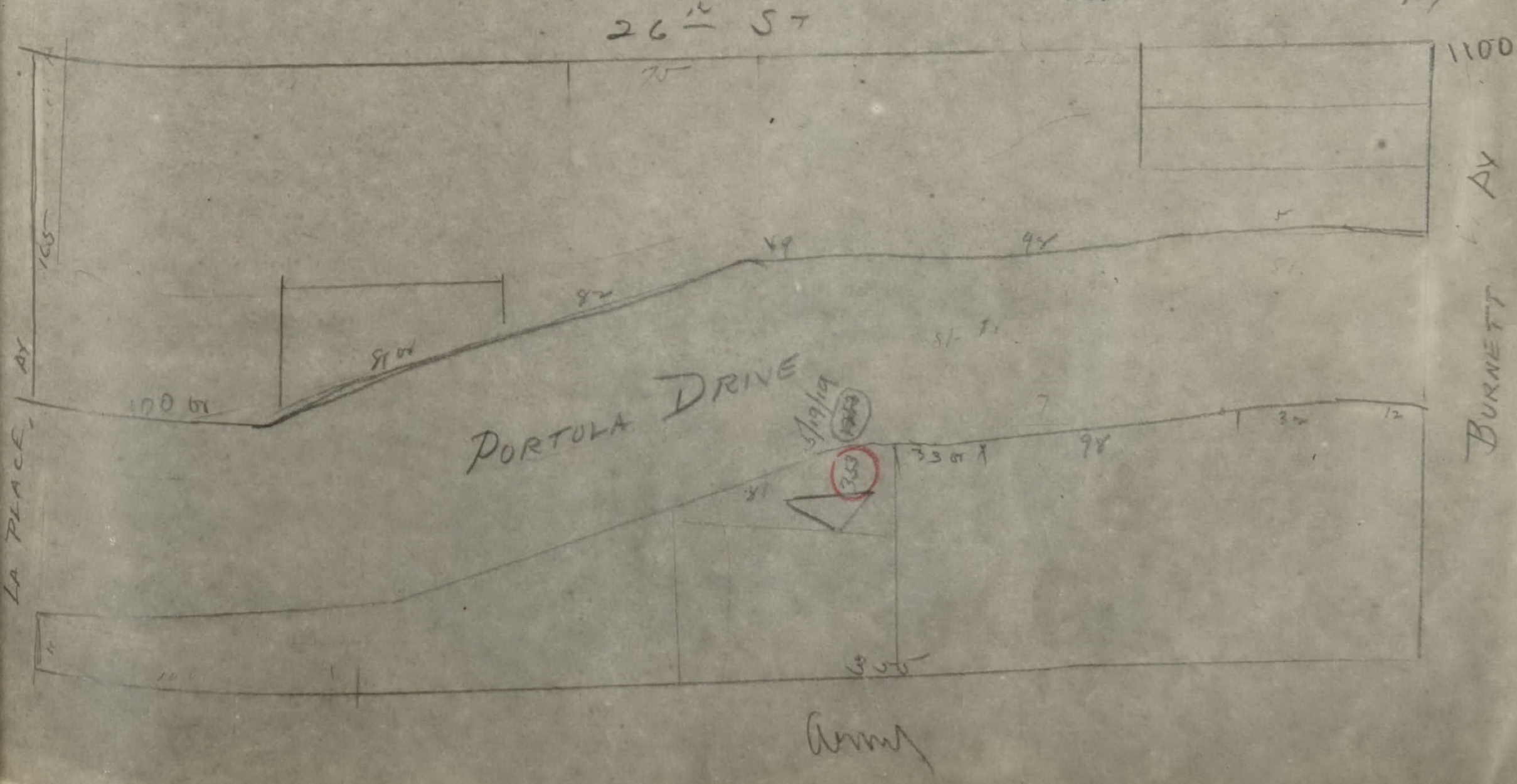
26th St
1100
LA PLACE AY
BURNETT AY
PORTOLA DRIVE
5/19/19
323
Army
105
75
100
82
49
98
33
35

OFFICIAL COPY
SAN FRANCISCO
DBI
DEPARTMENT OF
BUILDING INSPECTION

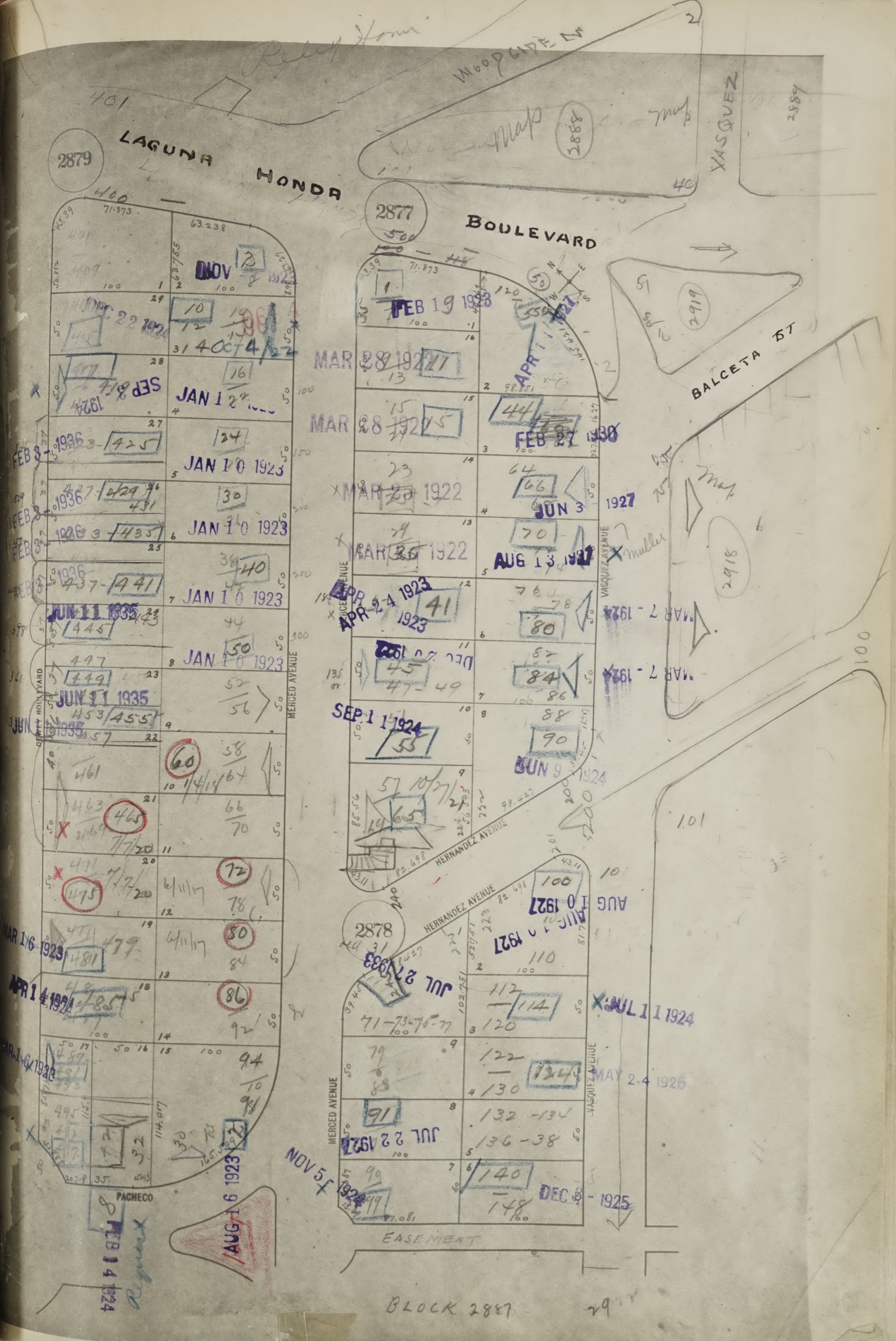
LAGUNA HONDA BOULEVARD
WOODSIDE Av
VASQUEZ
BALCETA ST
MERCED AVENUE
VASQUEZ AVENUE
HERNANDEZ AVENUE
PACHECO
EASEMENT
2879
2877
2878
2888
2919
2918
BLOCK 2887
Map
FEB 19 1923
MAR 28 1922
JAN 10 1923
APR 24 1923
SEP 11 1924
FEB 27 1930
JUN 3 1927
AUG 13 1927
MAR 7 1921
JUN 9 1924
JUN 11 1935
AUG 10 1927
JUL 21 1933
JUL 11 1924
MAY 24 1926
JUL 22 1927
DEC 8 1925
NOV 5 1924
AUG 16 1923
FEB 14 1924
MAR 16 1923
APR 14 1924
FEB 3 1936

SAN FRANCISCO DEPARTMENT OF BUILDING INSPECTION
OFFICIAL COPY

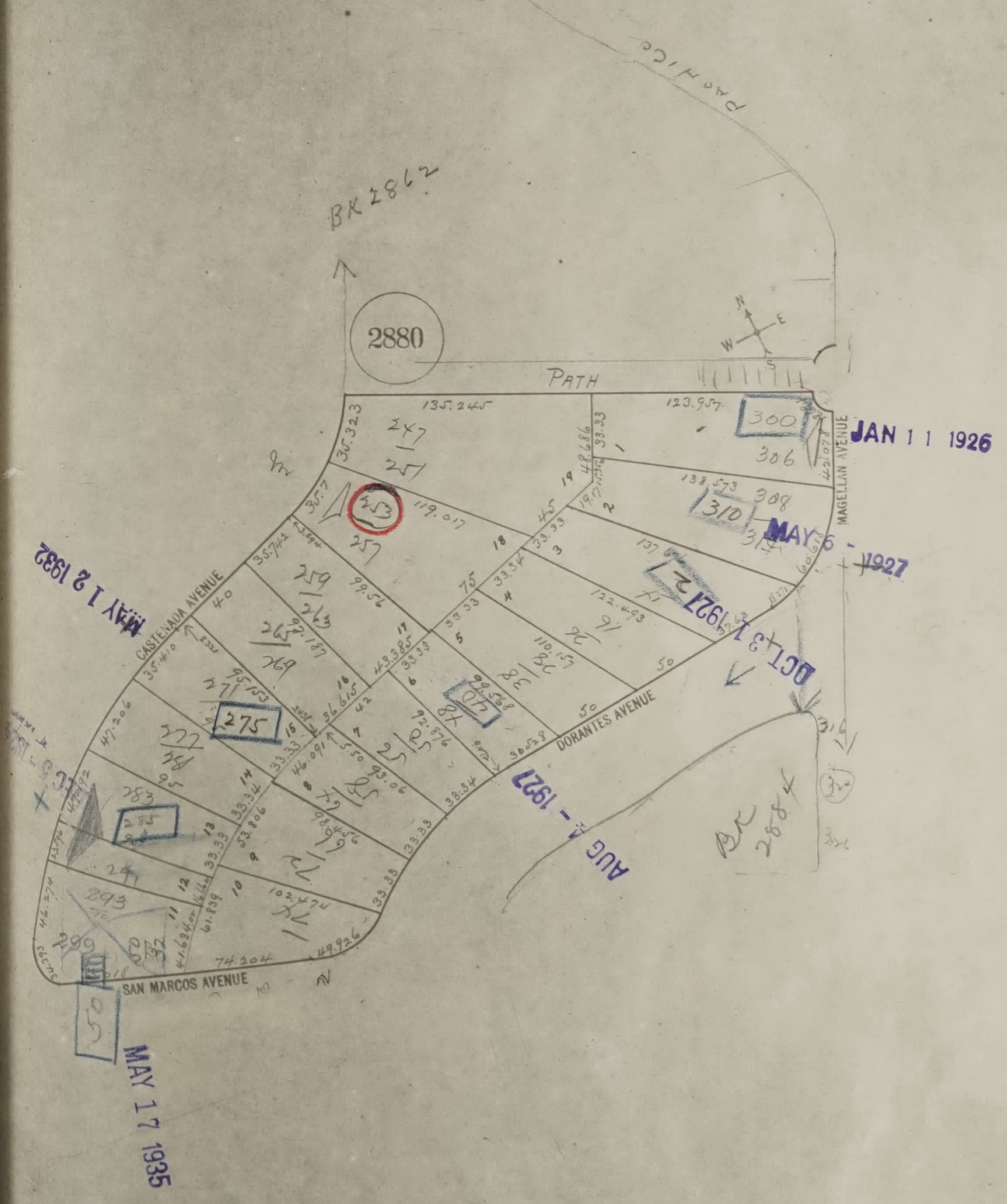
2880
BK 2862
PATH
Pacifico
N
E
W
S
MAGELLAN AVENUE
CASTENADA AVENUE
DORANTES AVENUE
SAN MARCOS AVENUE
BK 2884
JAN 11 1926
MAY 6 - 1927
OCT 31 1927
AUG - 1927
MAY 12 1932
MAY 17 1935
247
251
253
257
259
263
265
269
271
275
277
281
283
285
291
293
299
300
306
308
310
314
135.245
123.957
35.323
119.017
138.573
122.493
110.15
99.56
97.187
95.153
92.876
93.06
98.456
102.474
74.204
49.926
47.206
46.274
35.410
35.742
33.33
33.34
50
75
95
40
42
45

OFFICIAL COPY
SAN FRANCISCO DBI DEPARTMENT OF BUILDING INSPECTION

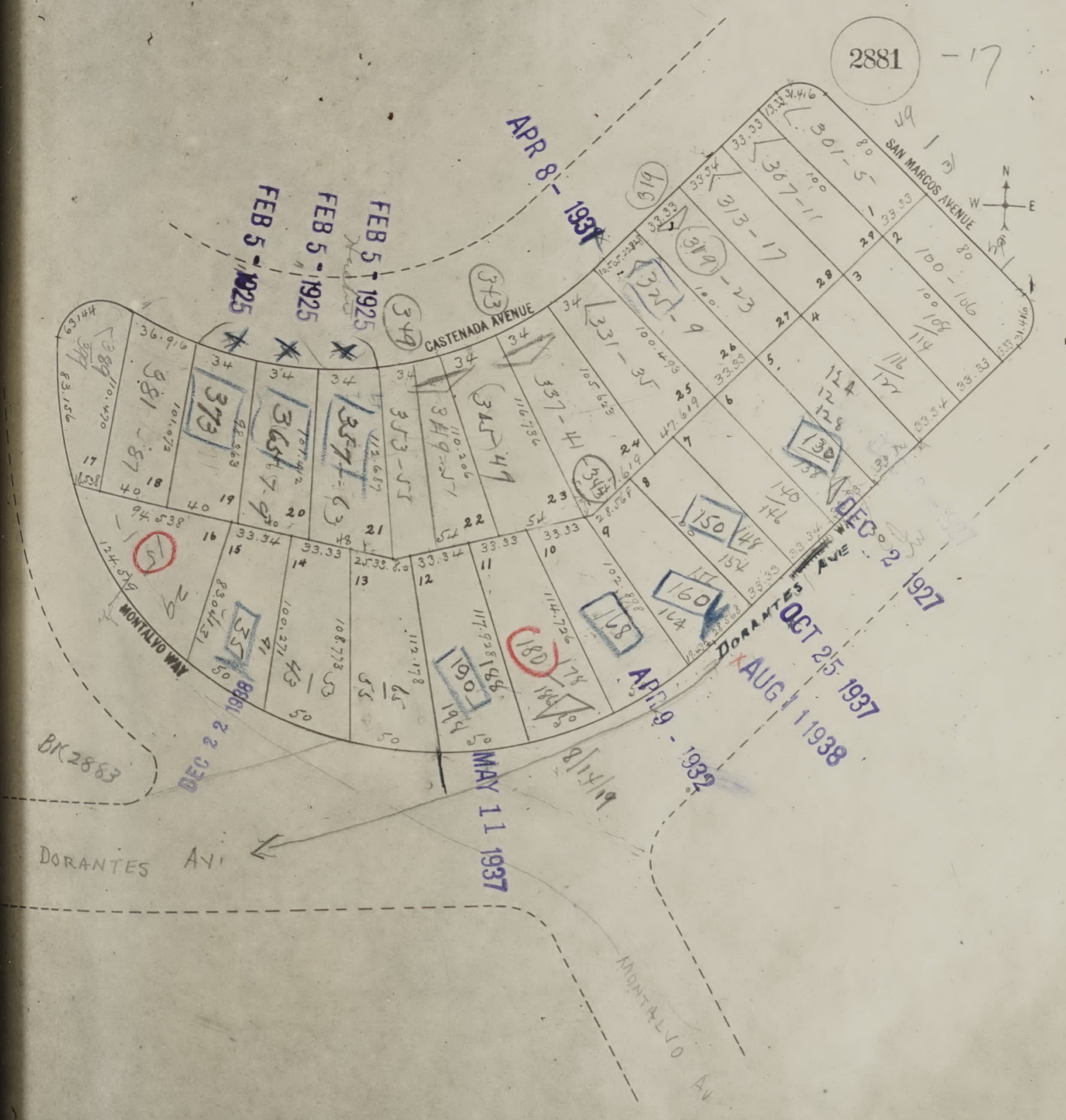
2881
-17
CASTENADA AVENUE
SAN MARCOS AVENUE
MONTALVO WAY
DORANTES AVE
N
W
E
BK2863
DORANTES AV
MONTALVO AV
FEB 5 1925
FEB 5 1925
FEB 5 1925
APR 8 1931
DEC 2 1927
OCT 25 1937
AUG 1 1938
APR 9 1932
MAY 11 1937
DEC 22 1938
8/14/19
301-5
307-11
313-17
319-23
325-9
331-35
337-41
345-49
349-51
353-55
357-63
364-67-9
373
381-87
389
343
349
319
345
100-106
108/114
116/122
124
128
130
140/146
150
160
168
180
190
35
51
29

OFFICIAL COPY
SAN FRANCISCO DEPARTMENT OF BUILDING INSPECTION

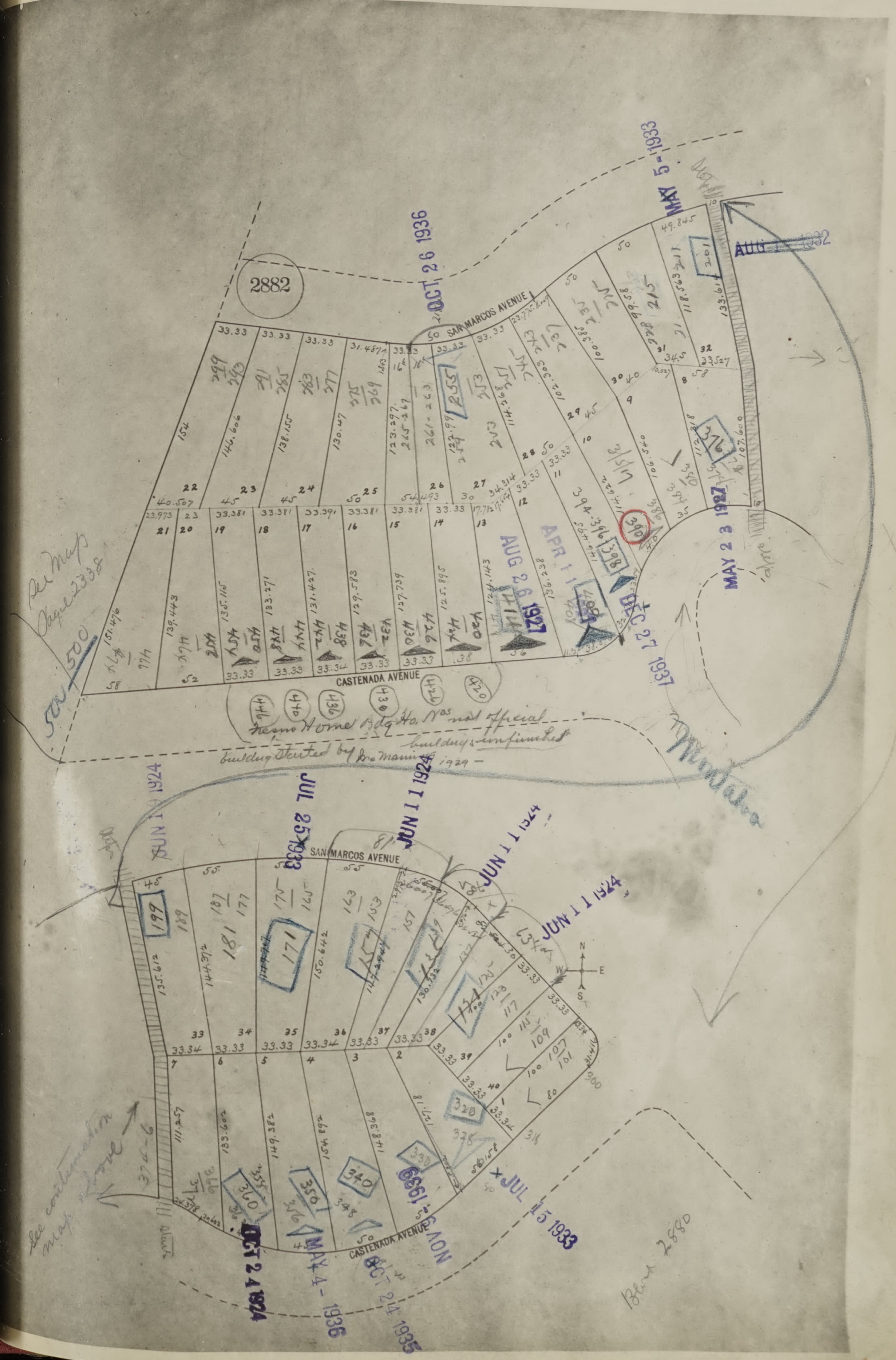
2882
SAN MARCOS AVENUE
CASTENADA AVENUE
OCT 26 1936
MAY 5 - 1933
AUG 26 1927
APR 11
DEC 22 1931
MAY 23 1927
See Map Page 2338
Fresno Home Bldg Co. Nos not official
building started by Dr. Manning 1929 -
buildings unfinished
JUN 11 1924
JUL 25 1933
OCT 24 1924
MAY 4 - 1936
NOV 5 1935
JUL 25 1933
See continuation map above
Block 2880
N
S
E
W

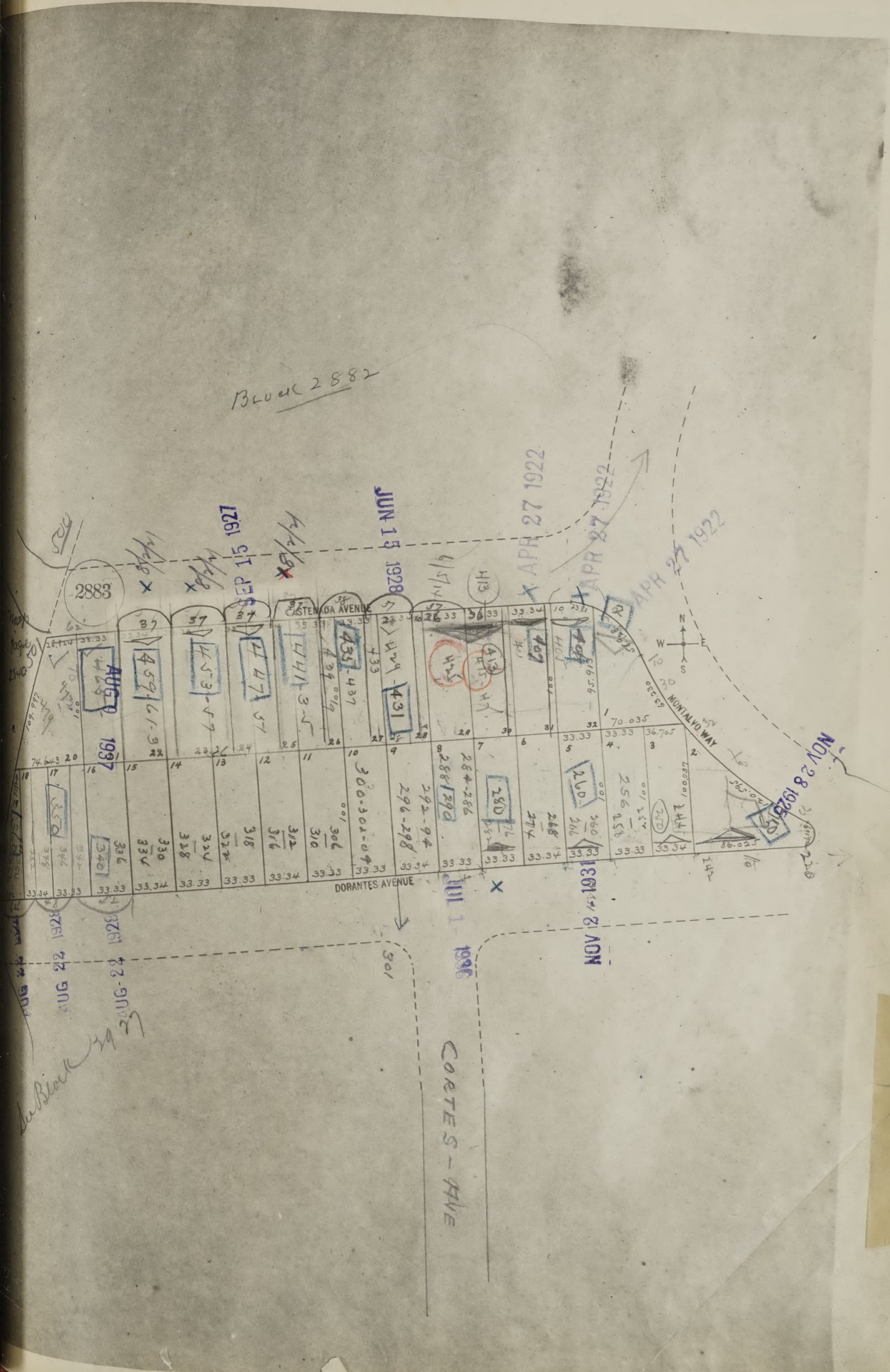
Block 2882
2883
CASTENADA AVENUE
DORANTES AVENUE
MONTALVO WAY
CORTES AVE
APR 27 1922
APR 27 1922
APR 27 1922
SEP 15 1927
JUN 15 1928
AUG 10 1937
AUG 22 1928
AUG 22 1928
NOV 2 1931
JUL 1 1936
NOV 28 1925
See Block 2879
N
S
E
W
33.33
33.34

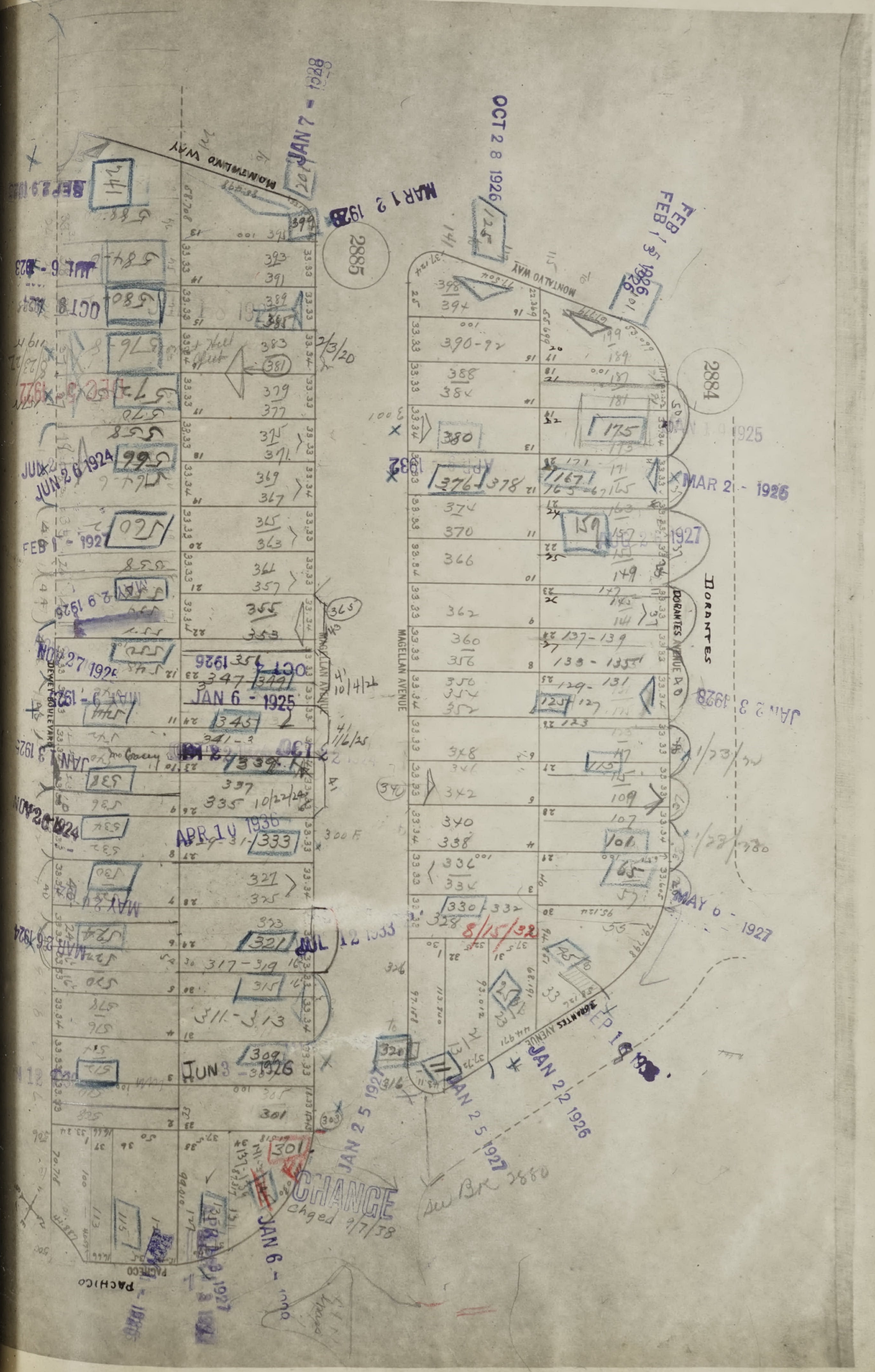
MONTALVO WAY
2885
2884
MAGELLAN AVENUE
DORANTES AVENUE
DORANTES
DEWEY BOULEVARD
PACHECO
JAN 7 - 1928
MAR 1 2 1928
OCT 2 8 1926
FEB 1 5 1926
JUN 2 6 1924
FEB 1 - 1927
MAR 2 - 1926
JAN 2 3 1928
MAY 6 - 1927
JAN 6 - 1925
APR 10 1936
JUL 12 1933
JUN 3 - 1926
JAN 2 5 1927
JAN 2 2 1926
CHANGE
Chged 9/7/38
See Bk 2880

SAN FRANCISCO DEPARTMENT OF BUILDING INSPECTION
OFFICIAL COPY

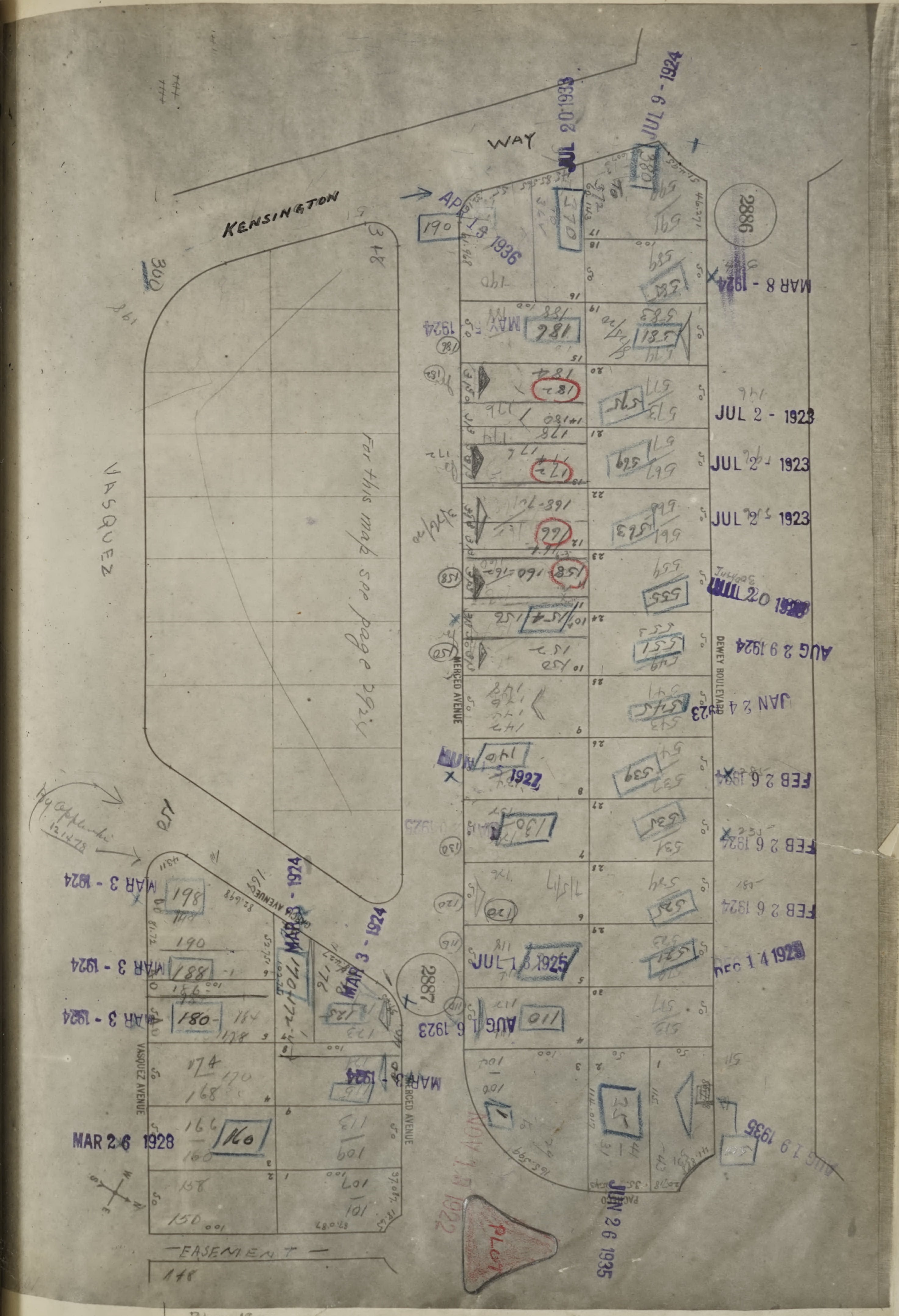
KENSINGTON WAY
VASQUEZ
VASQUEZ AVENUE
MERCED AVENUE
DEWEY BOULEVARD
EASEMENT
2886
2887
For this map see page 2924
PLOT
JUL 2 - 1923
JUL 2 - 1923
JUL 2 - 1923
JUL 20 1928
AUG 2 9 1924
JAN 2 4 1923
FEB 2 6 1924
FEB 2 6 1924
FEB 2 6 1924
DEC 1 4 1928
AUG 1 9 1935
JUN 2 6 1935
MAR 8 - 1924
JUL 9 - 1924
JUL 20 1933
APR 18 1936
MAY 5 1924
JUL 1 1925
AUG 6 1923
MAR 3 - 1924
MAR 3 - 1924
MAR 3 - 1924
MAR 3 - 1924
MAR 3 - 1924
MAR 2 6 1928
300
312
148

Block 2878

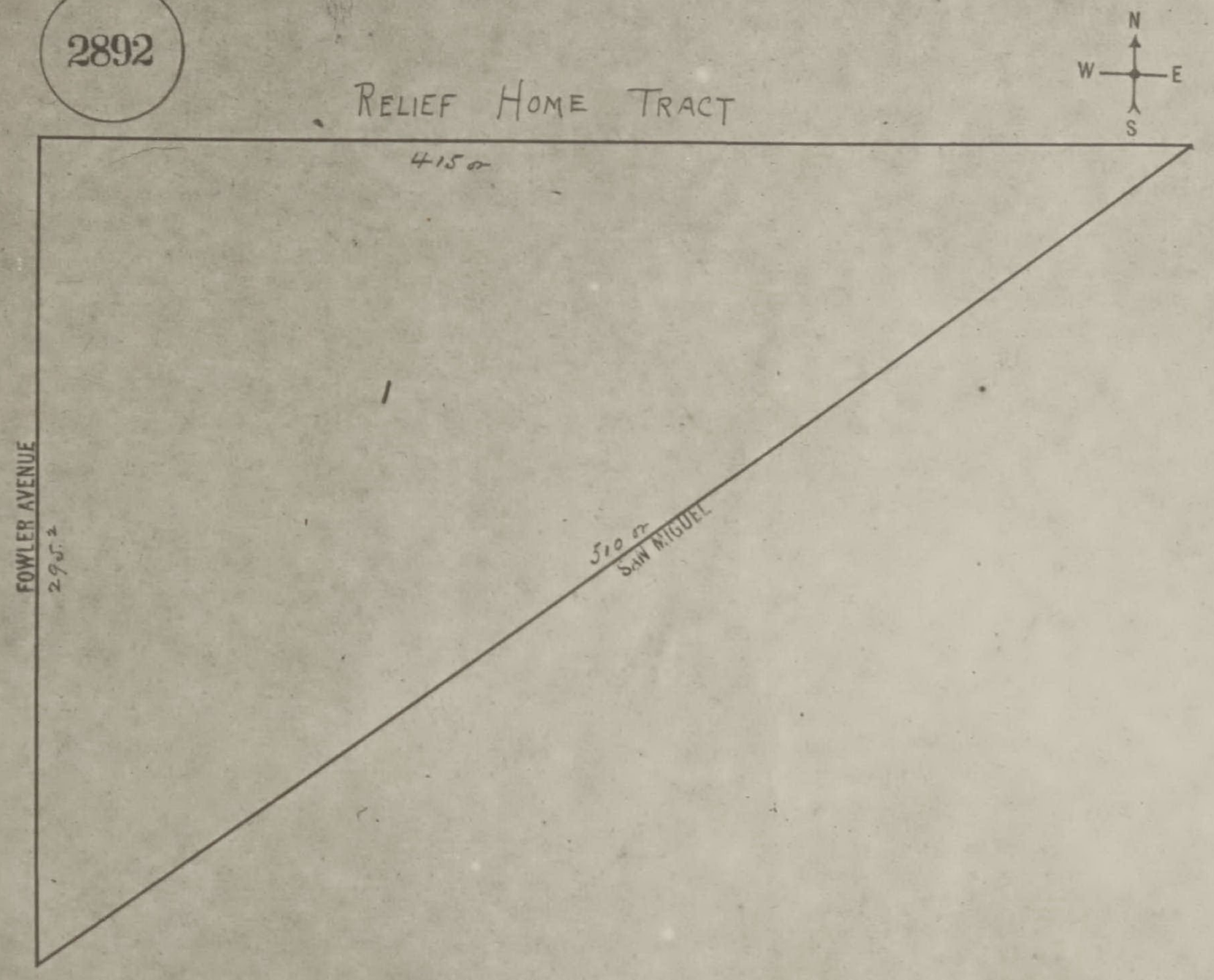
2892
RELIEF HOME TRACT
415 ft
N
W
E
S
FOWLER AVENUE
295.2
510 ft
SAN MIGUEL
1

see Map of Miraloma

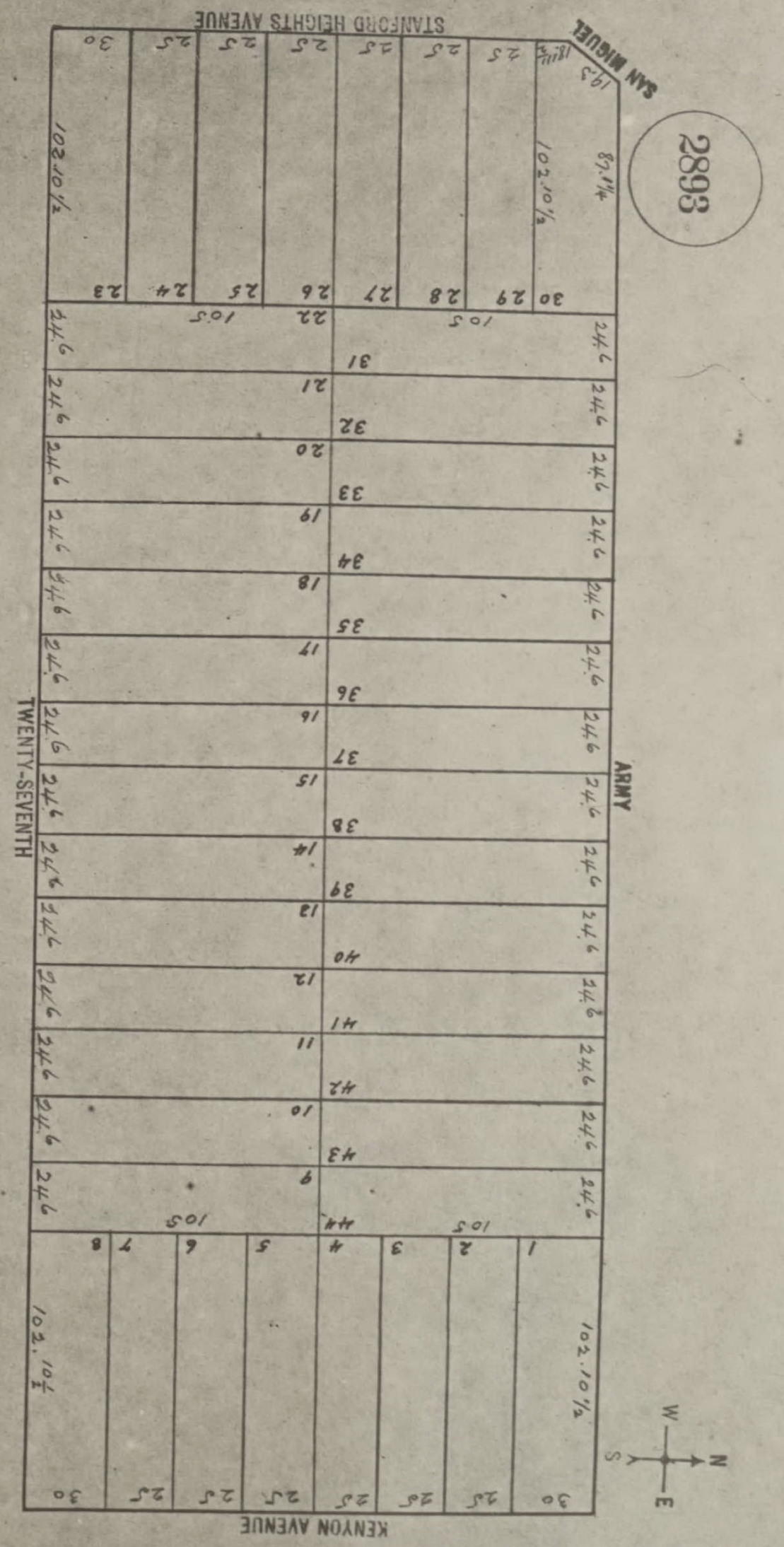
2893
STANFORD HEIGHTS AVENUE
SAN MIGUEL
ARMY
TWENTY-SEVENTH
KENYON AVENUE
N
S
E
W

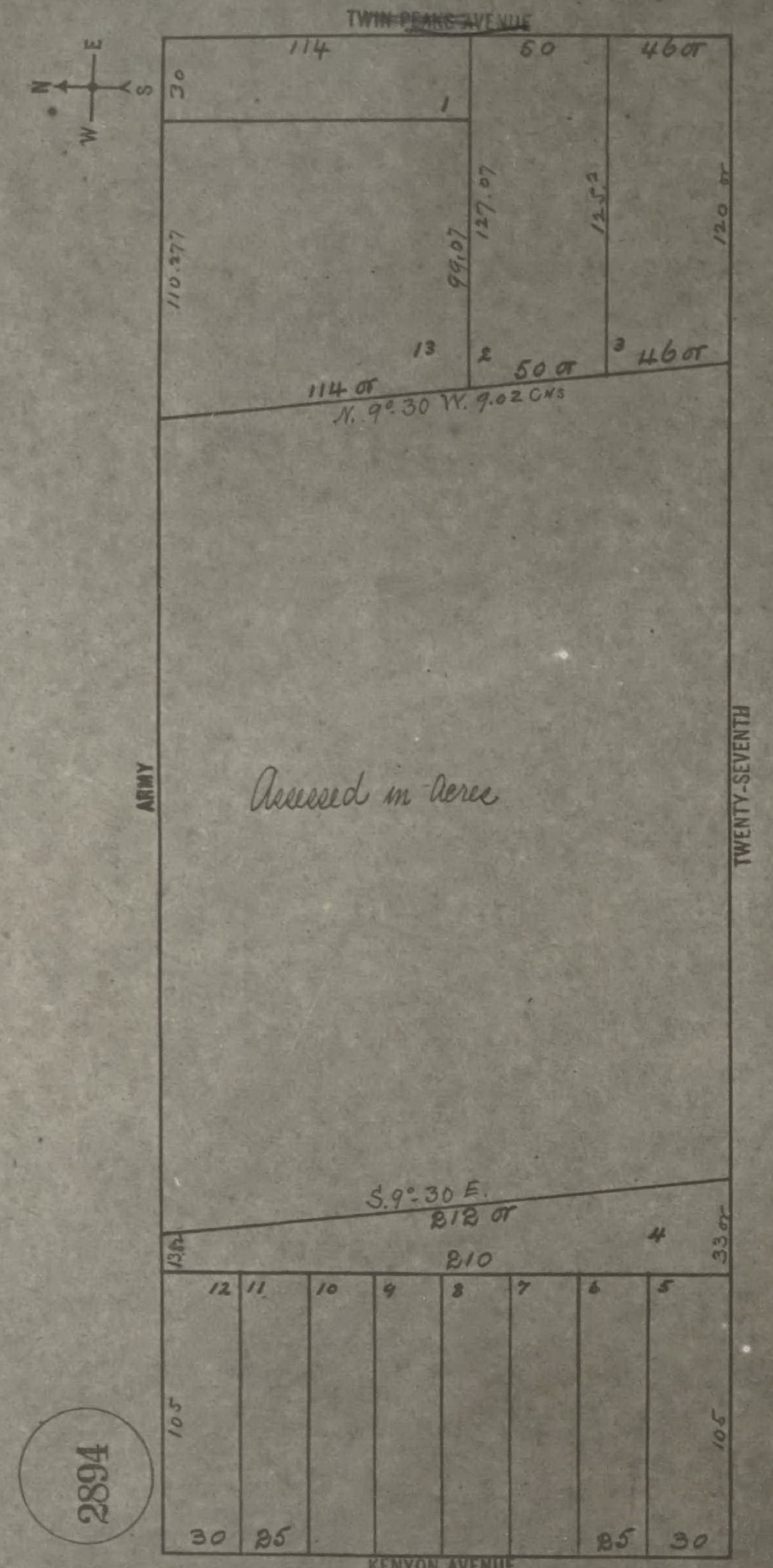
TWIN PEAKS AVENUE
114
50
46 or
30
1
110.277
99.07
127.07
125.2
120 or
13
2
3
50 or
46 or
114 or
N. 9° 30 W. 9.02 Cns
ARMY
Assessed in Acre
TWENTY-SEVENTH
S. 9° 30 E.
212 or
13.2
4
33 or
210
12
11
10
9
8
7
6
5
105
105
30
25
25
30
KENYON AVENUE
2894
N
E
S
W

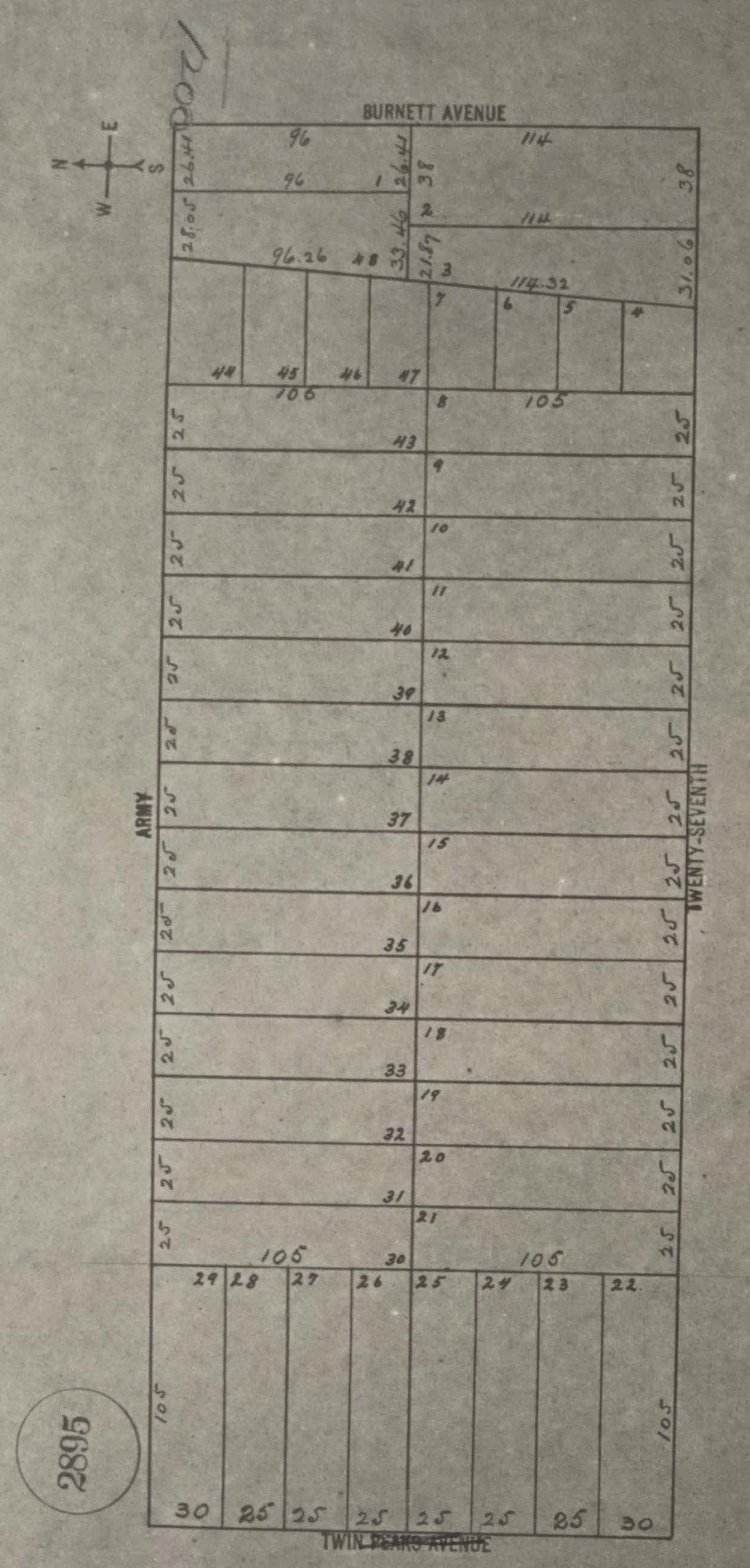
2895
BURNETT AVENUE
TWIN PEAKS AVENUE
ARMY
TWENTY-SEVENTH
N
S
E
W
1
2
3
4
5
6
7
8
9
10
11
12
13
14
15
16
17
18
19
20
21
22
23
24
25
26
27
28
29
30
31
32
33
34
35
36
37
38
39
40
41
42
43
44
45
46
47
48
96
114
96.26
114.32
26.44
28.05
33.46
21.57
31.06
38
105
25
30

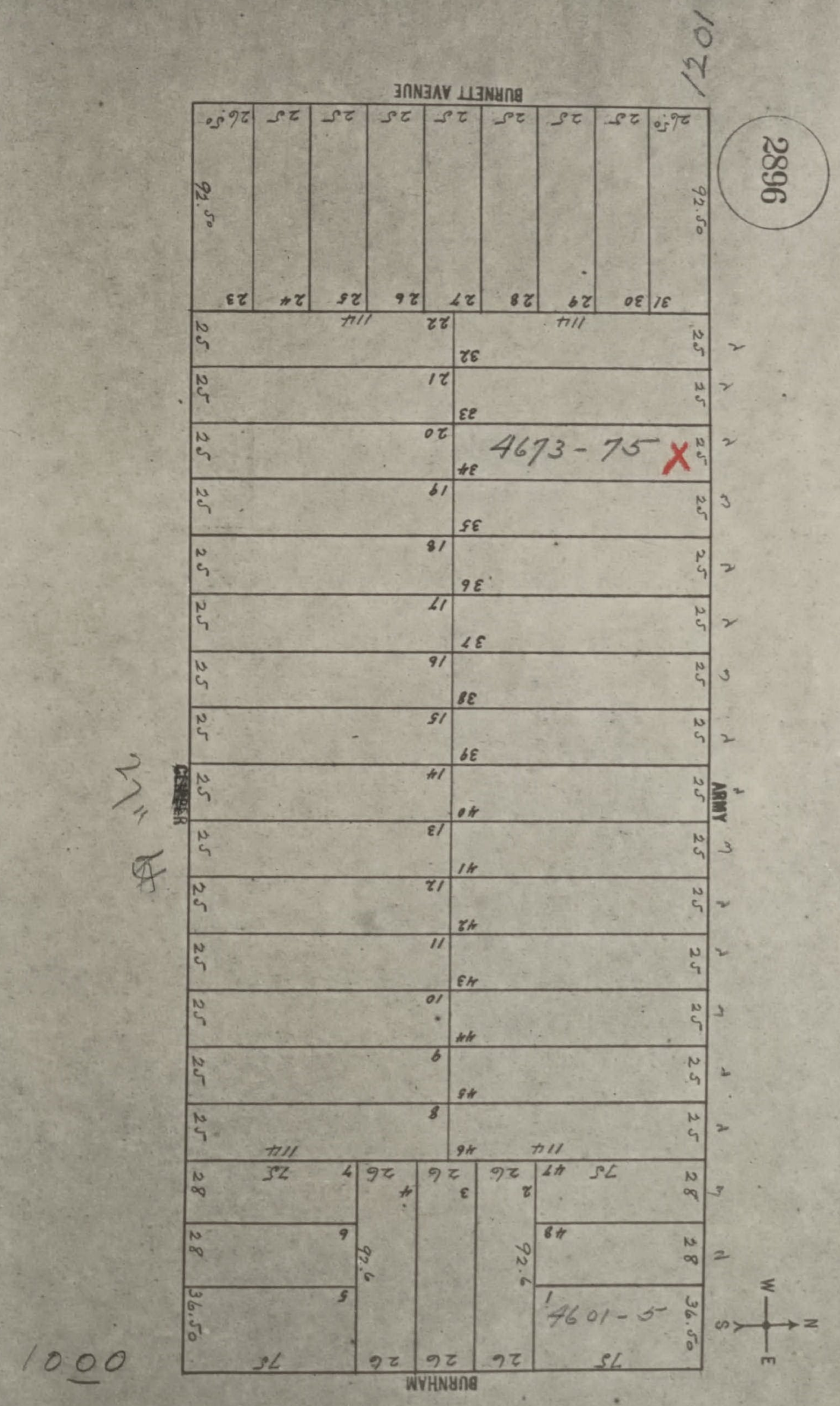
1201
2896
BURNETT AVENUE
ARMY
BURNHAM
4673-75
4601-5
1000
N
E
S
W


1001
2897
BURNETT AVENUE
TWENTY-SEVENTH
DUNCAN
BURNHAM
KWFI
1011
RADIO STATION
1017
1011-13-15
1007-9
1005
1001
JUN 27 1929
W
N
S
E
1001

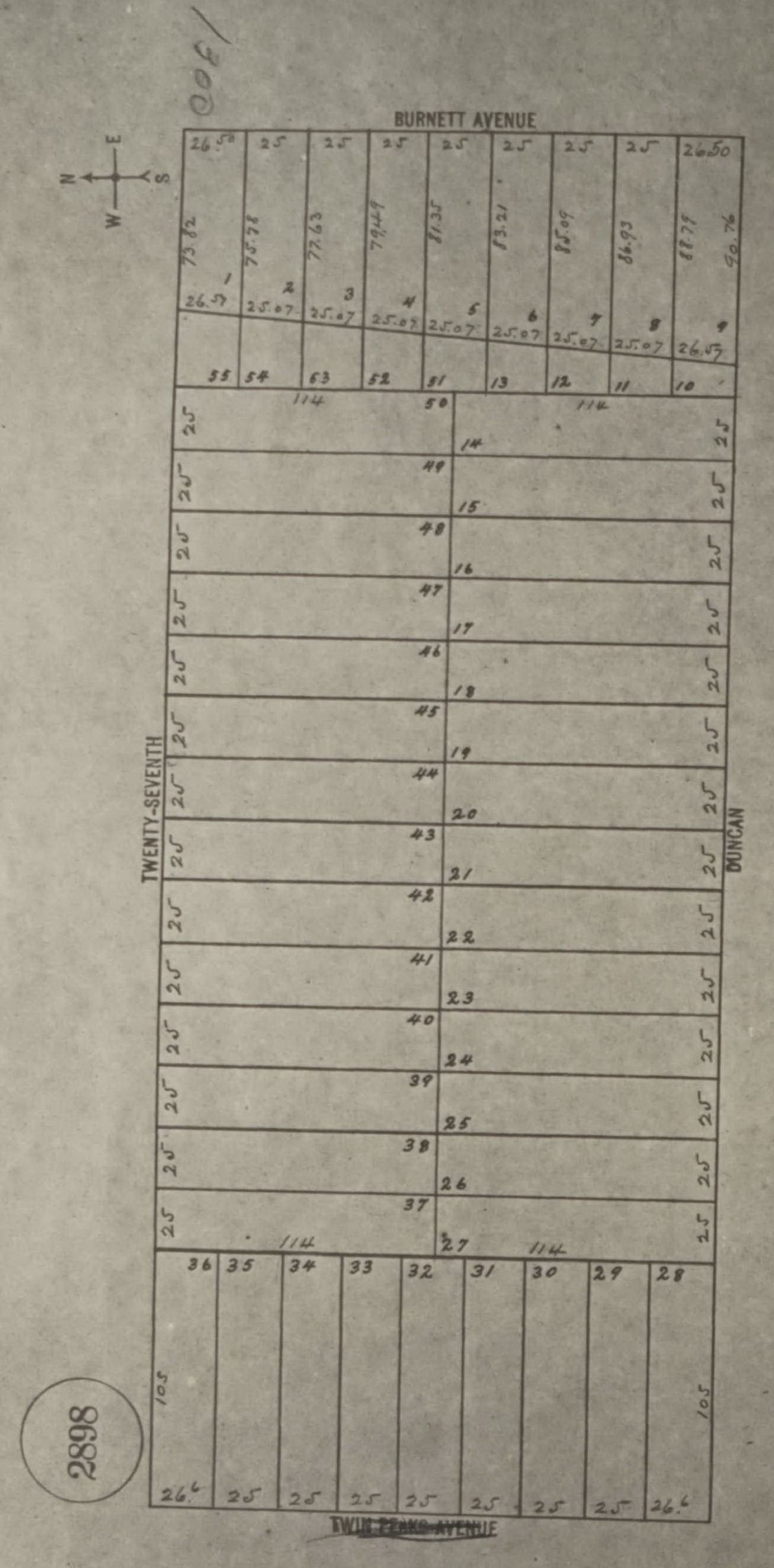
1900
BURNETT AVENUE
N
E
S
W
26.50
25
25
25
25
25
25
25
26.50
73.82
75.78
77.63
79.49
81.35
83.21
85.09
86.93
88.79
90.76
1
2
3
4
5
6
7
8
9
26.57
25.07
25.07
25.07
25.07
25.07
25.07
25.07
26.57
55
54
53
52
51
13
12
11
10
114
114
50
49
48
47
46
45
44
43
42
41
40
39
38
37
14
15
16
17
18
19
20
21
22
23
24
25
26
27
TWENTY-SEVENTH
DUNCAN
36
35
34
33
32
31
30
29
28
105
105
26.6
26.6
~~TWIN PEAKS AVENUE~~
2898

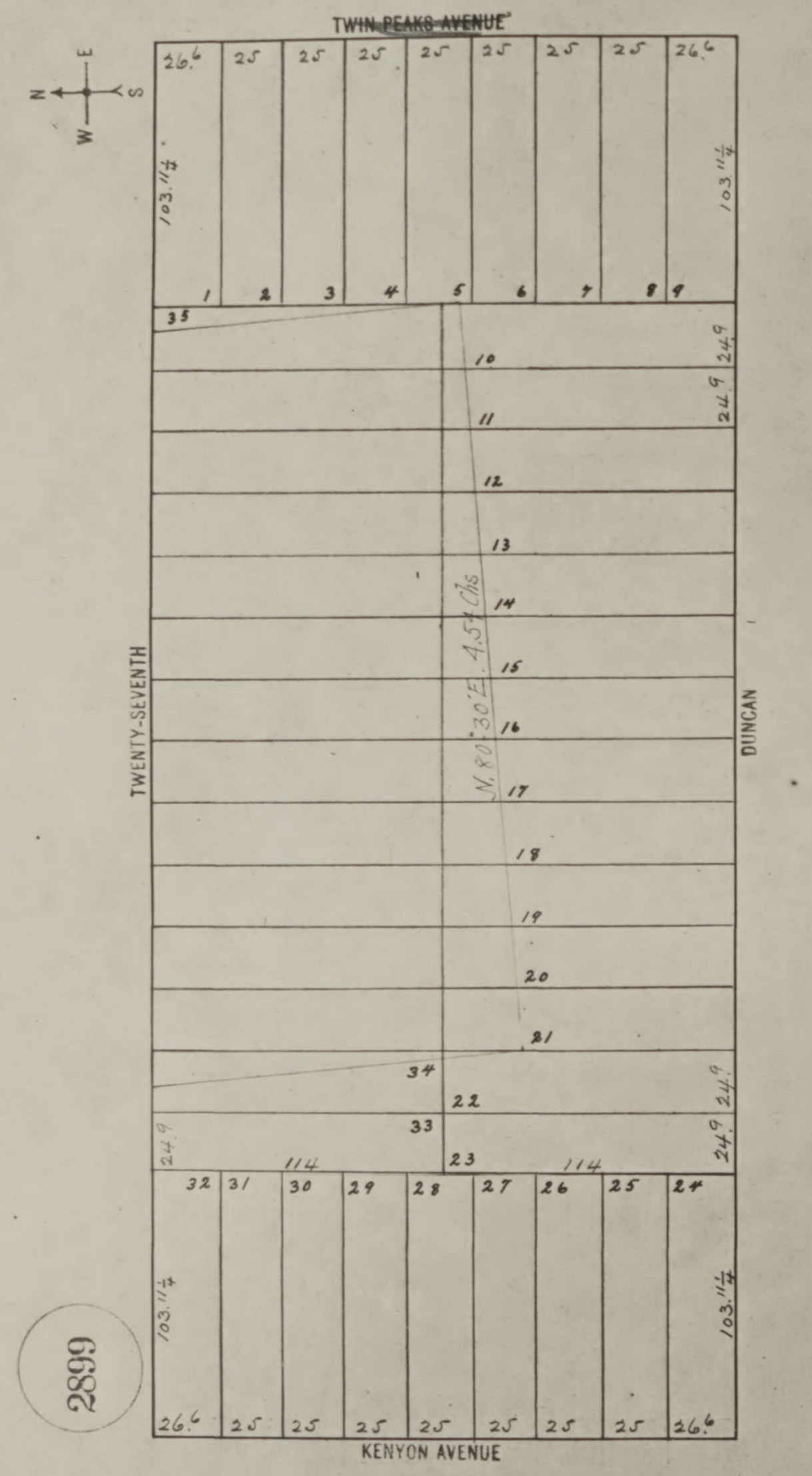
TWIN PEAKS AVENUE
KENYON AVENUE
TWENTY-SEVENTH
DUNCAN
2899
N
S
E
W
N. 80° 30' E. 4.57 Chs
26⁶
25
24⁹
114
103.11½
1
2
3
4
5
6
7
8
9
10
11
12
13
14
15
16
17
18
19
20
21
22
23
24
25
26
27
28
29
30
31
32
33
34
35

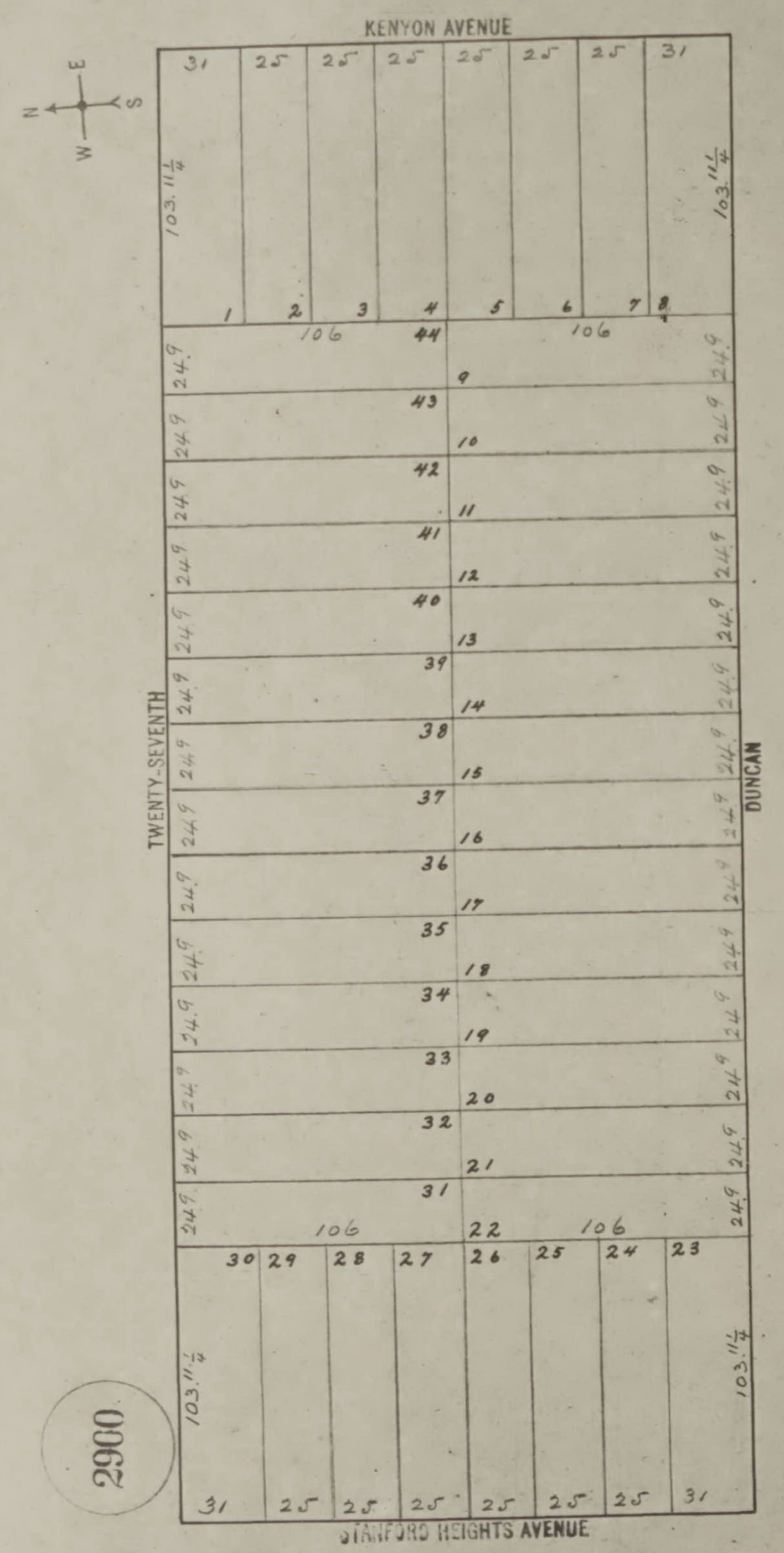
KENYON AVENUE
TWENTY-SEVENTH
DUNCAN
STANFORD HEIGHTS AVENUE
2900
N
S
E
W
103 11½
106
24 9
1
2
3
4
5
6
7
8
9
10
11
12
13
14
15
16
17
18
19
20
21
22
23
24
25
26
27
28
29
30
31
32
33
34
35
36
37
38
39
40
41
42
43
44

See Map of Miraloma Pk

SAN FRANCISCO DEPARTMENT OF BUILDING INSPECTION OFFICIAL COPY

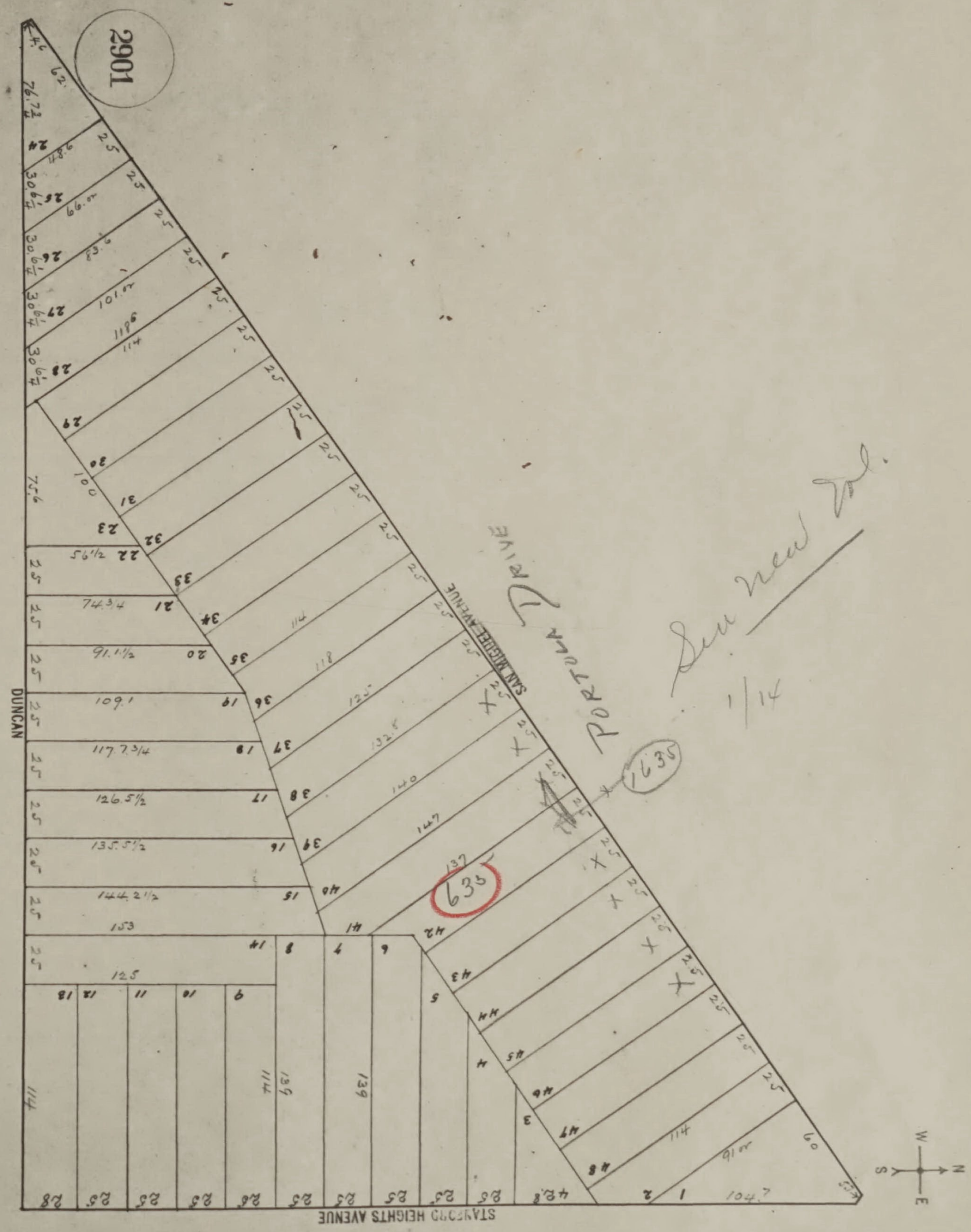
2901
DUNCAN
SAN MIGUEL AVENUE
PORTOLA DRIVE
STANFORD HEIGHTS AVENUE
635
1635
W
N
S
E

See new Vol.
1/14

See map of Miraloma Pk


2904
FOWLER AVENUE
STANFORD HEIGHTS AVENUE
DUNCAN
TWENTY-EIGHTH
N
S
E
W
1
2
3
4
5
6
7
8
9
10
11
12
13
14
15
16
17
18
19
20
21
22
23
24
25
26
27
28
29
30
31
32
33
34
35
36
37
38
39
40
41
42
43
44
45
46
47
48
49
50
51
52
53
54
25
26.6
106.6
114

See Map


KENYON AVENUE
DUNCAN
TWENTY-EIGHTH
STANFORD HEIGHTS AVENUE
2905
N
E
S
W
1
2
3
4
5
6
7
8
9
10
11
12
13
14
15
16
17
18
19
20
21
22
23
24
25
26
27
28
29
30
31
32
33
34
35
36
37
38
39
40
41
42
43
44
45
46
26⁶
25
103.11½
114
24.9


2906
TWIN PEAKS AVENUE
KENYON AVENUE
DUNCAN
TWENTY-EIGHTH
N
S
E
W
110
25
35
53 11/4
103 11/4
103 11/16
49.9
24.9
1
2
3
4
5
6
7
8
9
10
11
12
13
14
15
16
17
18
19
20
21
22
23
24
25
26
27
28
29
30
31
32
33
34
35
36
37
38
39
40
41
42

SAN FRANCISCO DEPARTMENT OF BUILDING INSPECTION
OFFICIAL COPY

OFFICIAL COPY
SAN FRANCISCO
DBI
DEPARTMENT OF
BUILDING INSPECTION


2907
TWIN PEAKS AVENUE
TWENTY-EIGHTH
DUNCAN
BURNETT AVENUE
N
S
E
W

1040


BURNHAM
DUNCAN
TWENTY-EIGHTH
BURNETT AVENUE
2908
N
E
S
W

1941

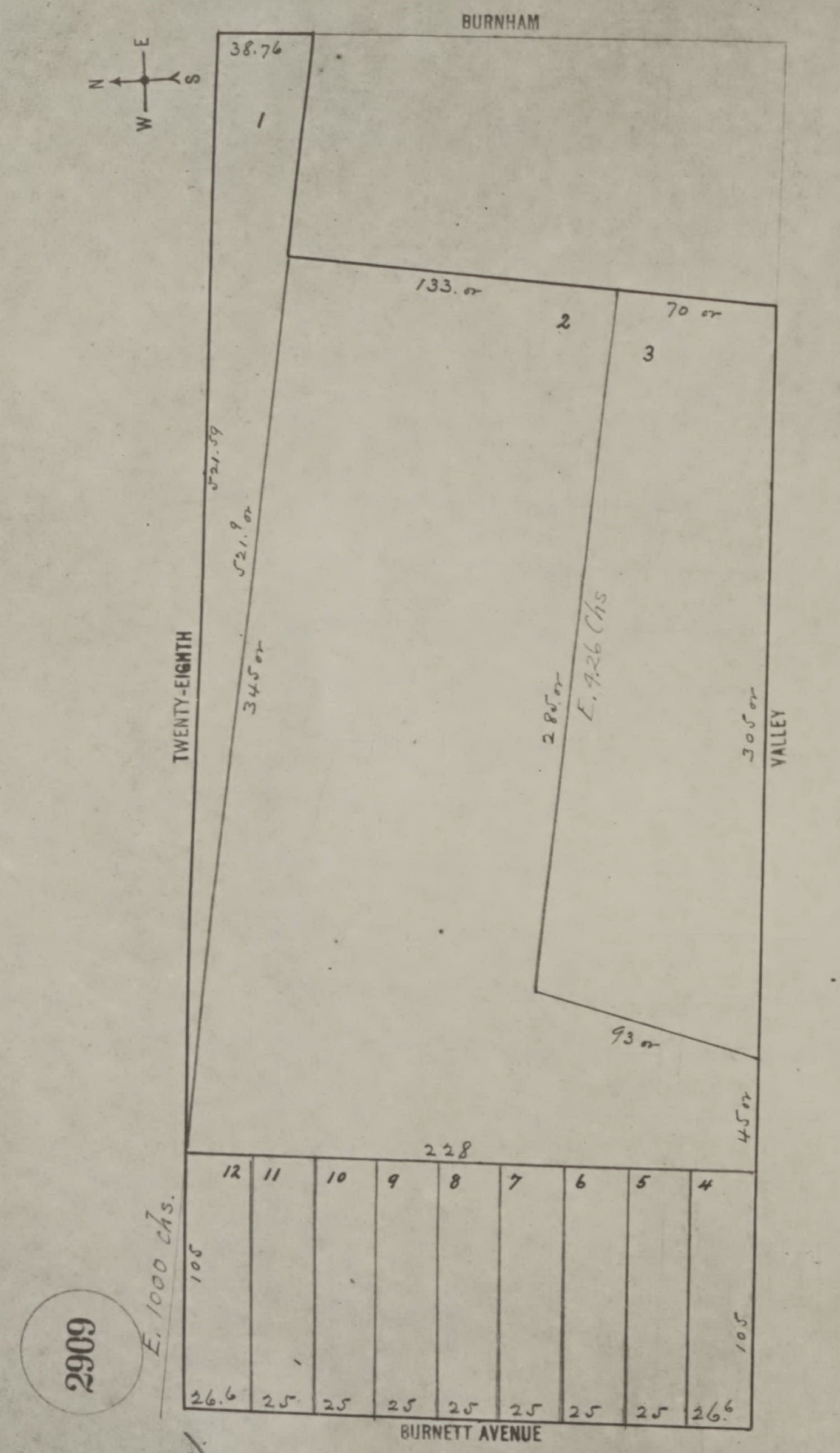
BURNHAM
N
E
S
W
38.76
1
521.59
521.9 or
133. or
2
70 or
3
345 or
TWENTY-EIGHTH
285 or
E. 9.26 Chs
305 or
VALLEY
93 or
45 or
228
12
11
10
9
8
7
6
5
4
105
105
26.6
25
25
25
25
25
25
25
26.6
BURNETT AVENUE
2909
E. 1000 chs.

1021

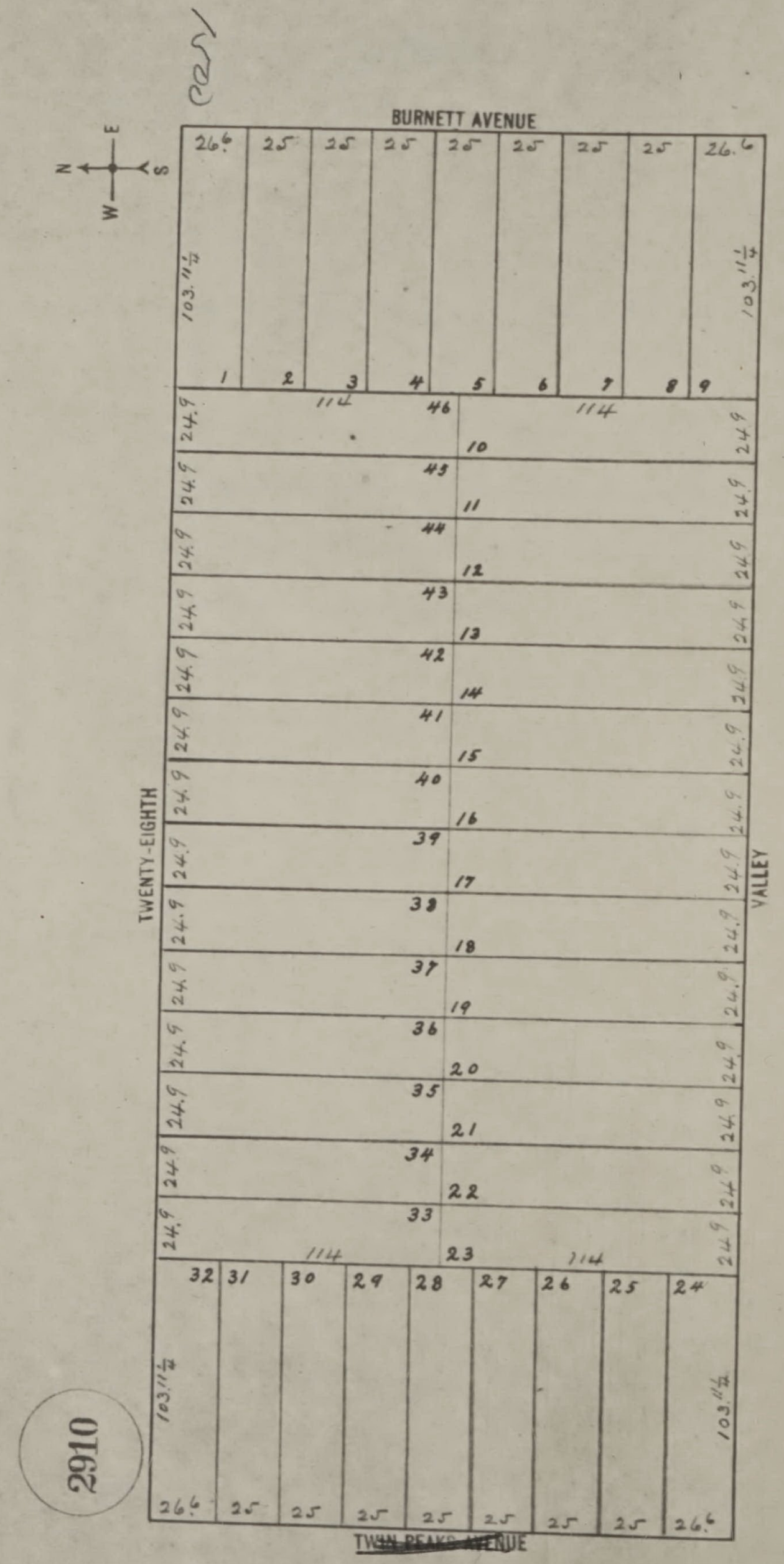
2910
BURNETT AVENUE
TWENTY-EIGHTH
VALLEY
TWIN PEAKS AVENUE
N
E
S
W
26⁶
25
103 11/2
114
24.9
1
2
3
4
5
6
7
8
9
10
11
12
13
14
15
16
17
18
19
20
21
22
23
24
25
26
27
28
29
30
31
32
33
34
35
36
37
38
39
40
41
42
43
44
45
46

Copy

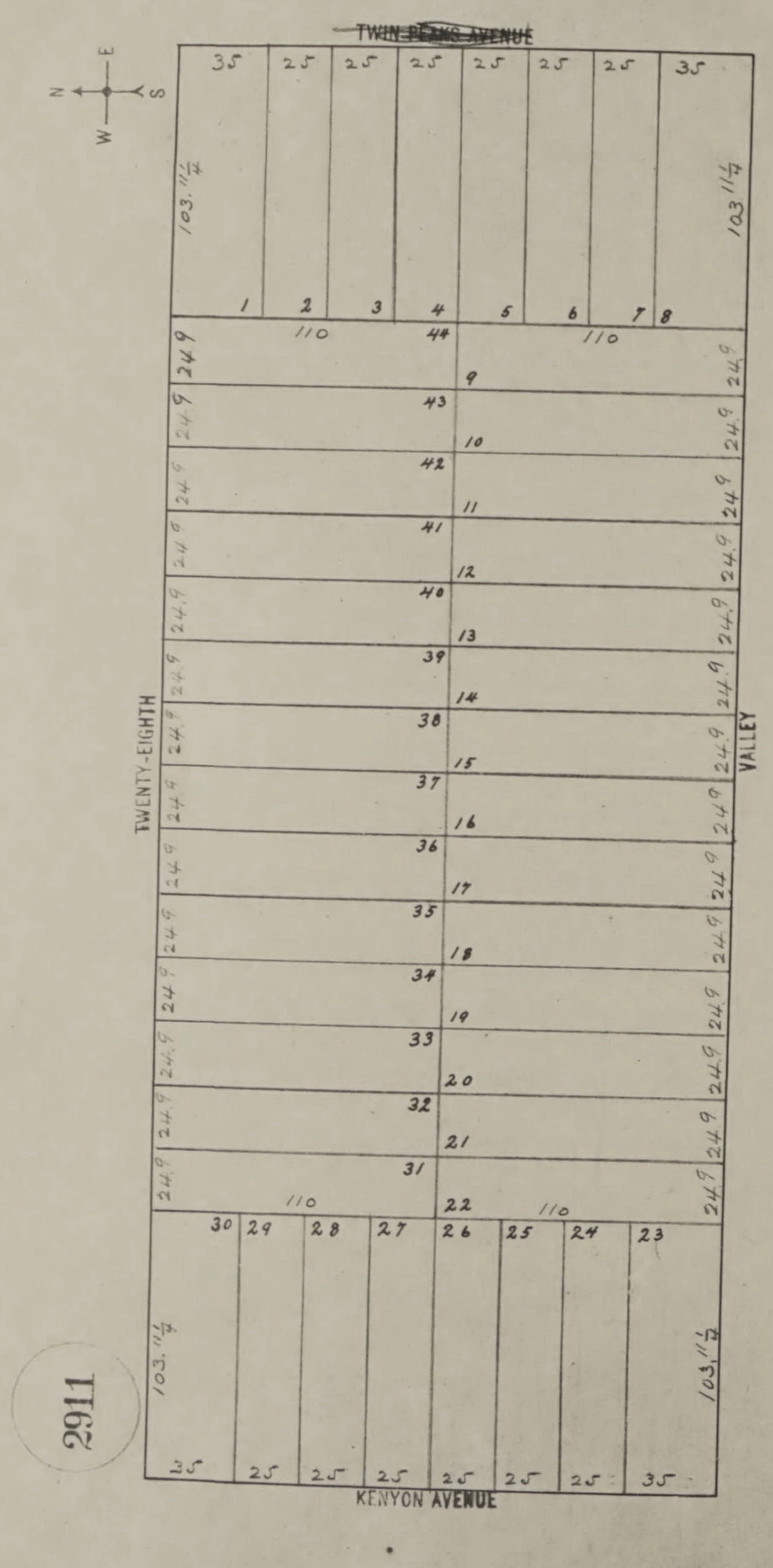
~~TWIN PEAKS AVENUE~~
N
E
S
W
35
25
25
25
25
25
25
35
103.11½
103 11¼
1
2
3
4
5
6
7
8
110
110
44
9
43
10
42
11
41
12
40
13
39
14
38
15
37
16
36
17
35
18
34
19
33
20
32
21
31
22
110
110
30
29
28
27
26
25
24
23
24.9
TWENTY-EIGHTH
VALLEY
103.11¼
103.11½
2911
25
25
25
25
25
25
25
35
KENYON AVENUE



KENYON AVENUE
STANFORD HEIGHTS AVENUE
TWENTY-EIGHTH
VALLEY
N
E
S
W
2912
201
3-5
26.6
25
105
114
1
2
3
4
5
6
7
8
9
10
11
12
13
14
15
16
17
18
19
20
21
22
23
24
25
26
27
28
29
30
31
32
33
34
35
36
37
38
39
40
41
42
43
44
45
46

Chg 11/28/72

Dan/30/10 Wkp 1751

SAN FRANCISCO DEPARTMENT OF BUILDING INSPECTION
OFFICIAL COPY


2913
STANFORD HEIGHTS AVENUE
FOWLER AVENUE
TWENTY-EIGHTH
VALLEY
N
E
S
W
1
2
3
4
5
6
7
8
9
10
11
12
13
14
15
16
17
18
19
20
21
22
23
24
25
26
27
28
29
30
31
32
33
34
35
36
37
38
39
40
41
42
43
44
45
46
47
48
49
50
51
52
53
54
114
106⁶
26⁶
25

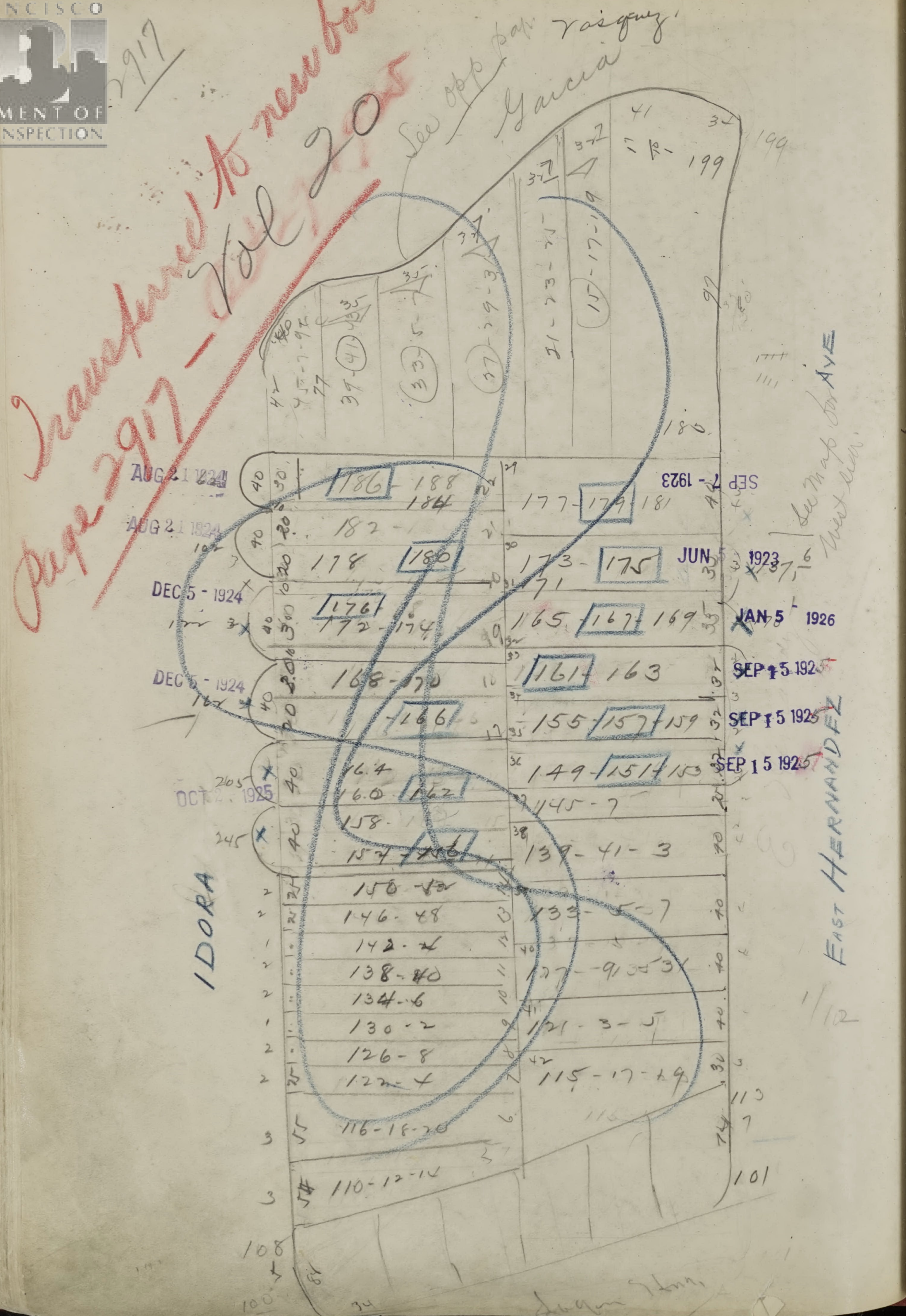
2917
Transferred to new book
Page 2917 - Vol 20
See opp page Vasquez
Garcia
IDORA
East HERNANDEZ AVE
See map for this new vol
AUG 21 1924
DEC 5 - 1924
OCT 2 1925
SEP 7 - 1923
JUN 5 1923
JAN 5 1926
SEP 15 1925
186 188
182
178 180
176
172-174
168-170
166
164
160 162
158
154 156
150
146-48
142-4
138-40
134-6
130-2
126-8
122-4
116-18-20
110-12-14
177-179 181
173-175
171
165 167 169
161 163
155 157 159
149 151 153
145-7
139-41-3
133-5-7
127-9
121-3-5
115-17-19
101
199
180

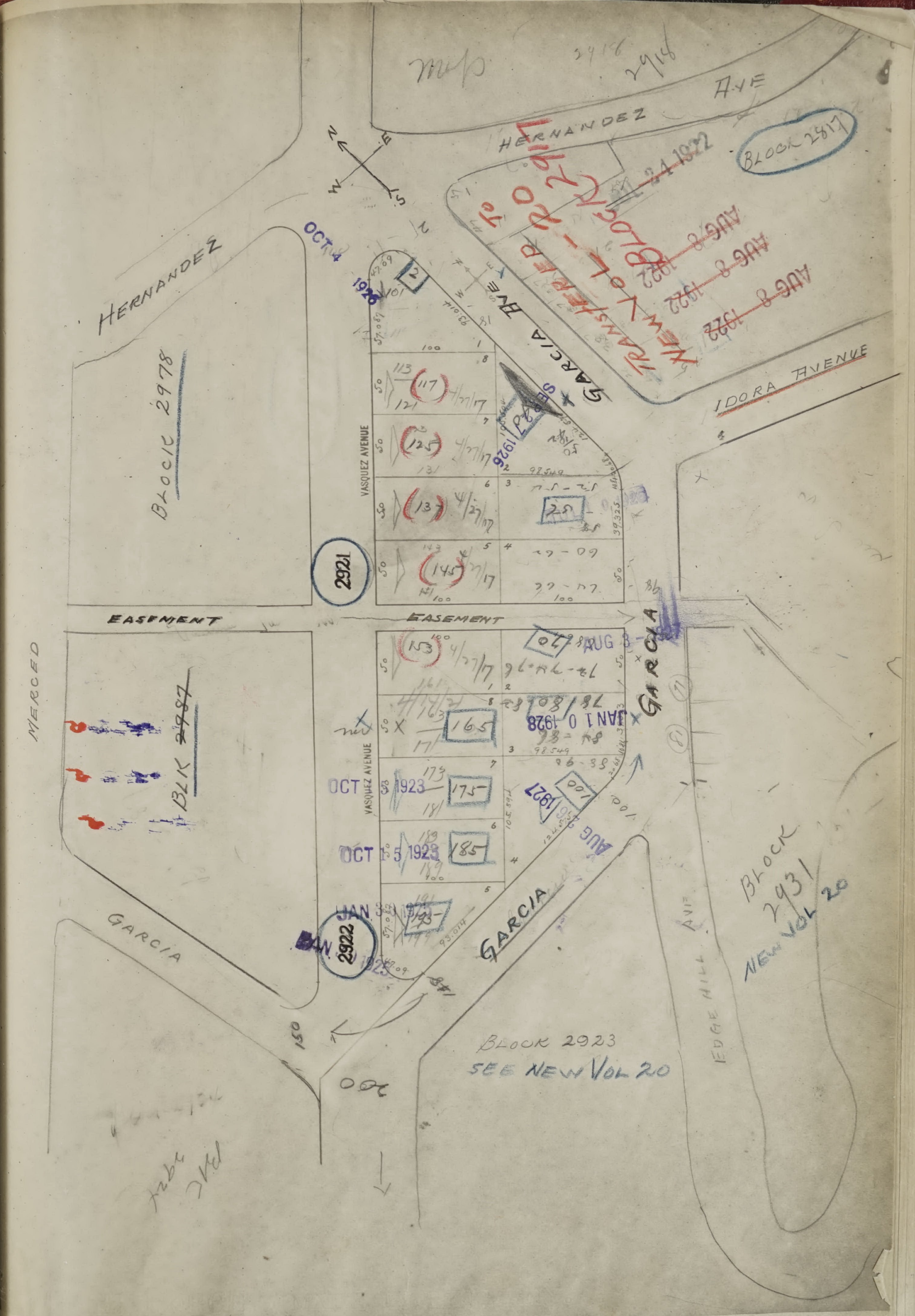
Map
2918
2914
HERNANDEZ AVE
BLOCK 2917
TRANSFER TO BLOCK 2917
NEW VOL - P 2917
AUG 8 1922
IDORA AVENUE
HERNANDEZ
GARCIA AVE
BLOCK 2978
OCT 4 1926
VASQUEZ AVENUE
2921
EASEMENT
EASEMENT
MERCED
BLK 2987
GARCIA
GARCIA
2922
JAN 3 1925
OCT 3 1923
OCT 15 1923
JAN 10 1928
AUG 8
1927
117
125
131
133
145
153
165
175
185
193
25
BLOCK 2923
SEE NEW VOL 20
EDGEHILL AVE
BLOCK 2931
NEW VOL 20

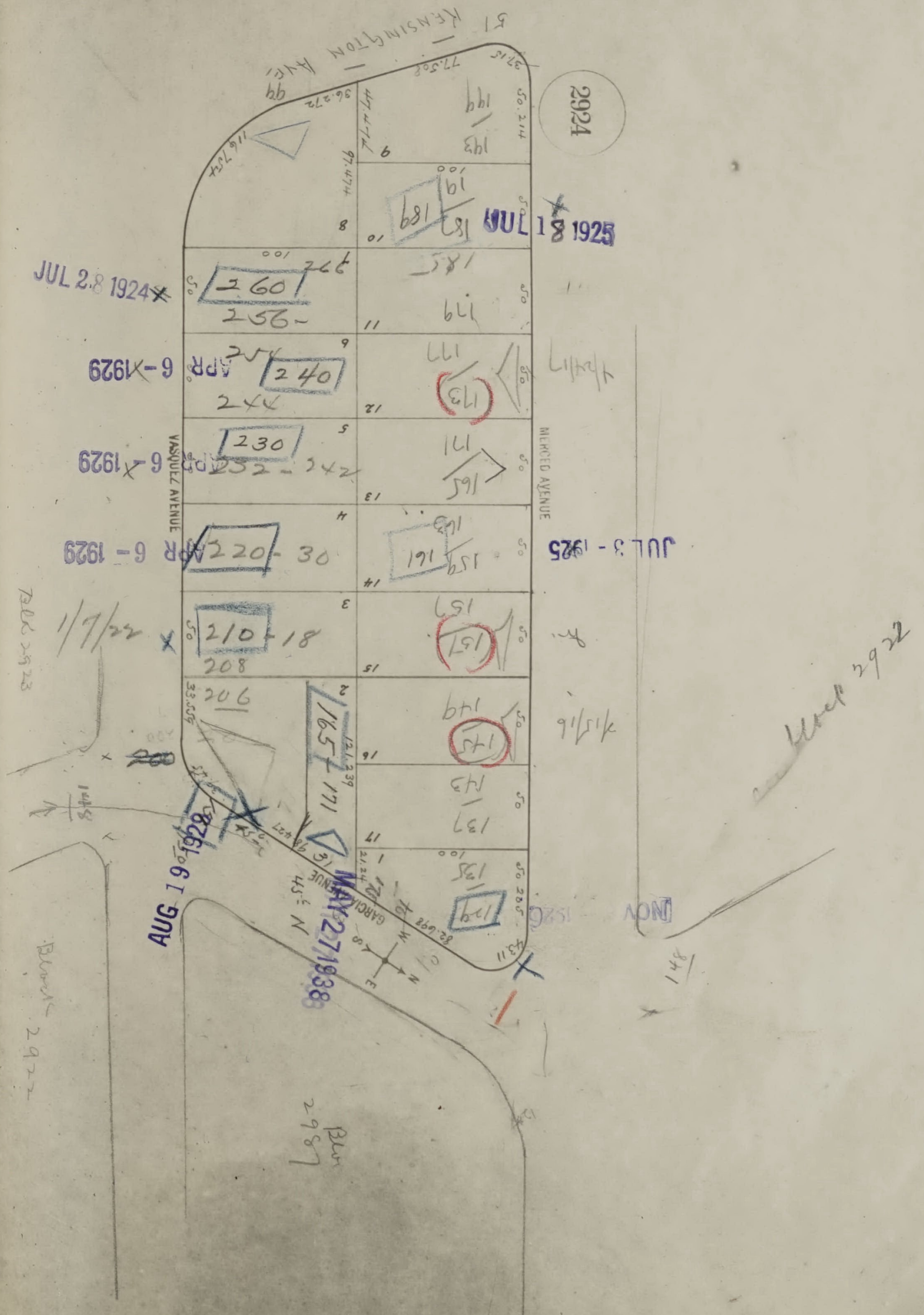
2924
KENSINGTON WAY
VASQUEZ AVENUE
MERCED AVENUE
GARCIA AVENUE
JUL 28 1924
JUL 18 1925
APR 6 1929
APR 6 1929
APR 6 1929
JUL 3 1925
1/7/22
AUG 19 1928
MAY 27 1938
260
240
230
220
210
208
206
199
189
173
161
157
145
139
Blk 2922
Blk 2922
Blk 2987

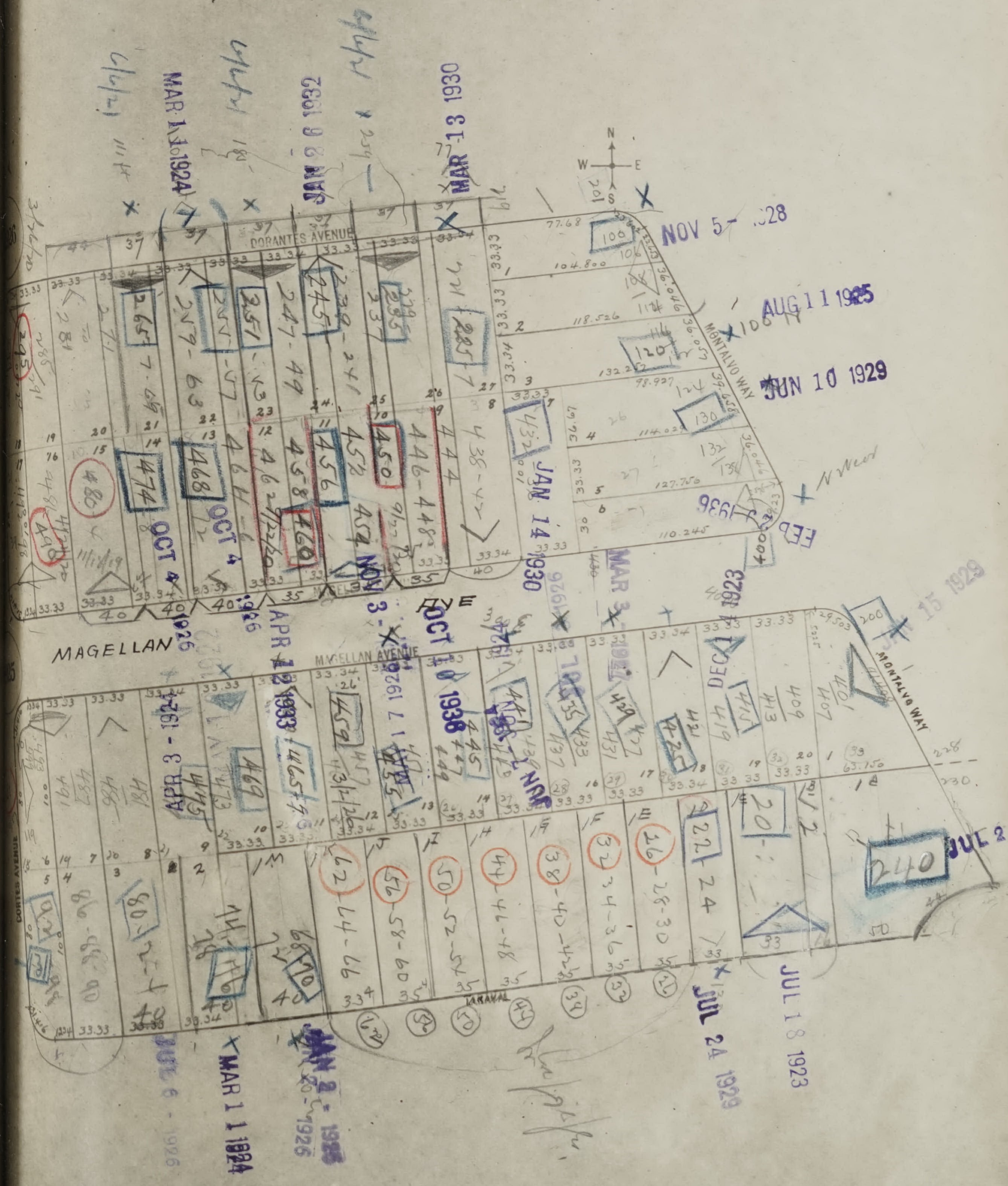
DORANTES AVENUE
MAGELLAN AVE
MAGELLAN AVENUE
MONTALVO WAY
N
W
E
S
MAR 11 1924
JAN 9 8 1932
MAR 13 1930
NOV 5 1928
AUG 11 1925
JUN 10 1929
FEB 1936
JAN 14 1930
OCT 4 1926
OCT 4 1926
NOV 3
APR 3 1924
OCT 1 1938
MAR 3
DEC
1923
JUL 26 1928
JUL 24 1929
JUL 18 1923
MAR 11 1924
JUN 8 1926
JAN 8 1926
474
468
456
450
460
480
265
257
251
245
239
225
100
120
130
432
240
22
20
176
170
80

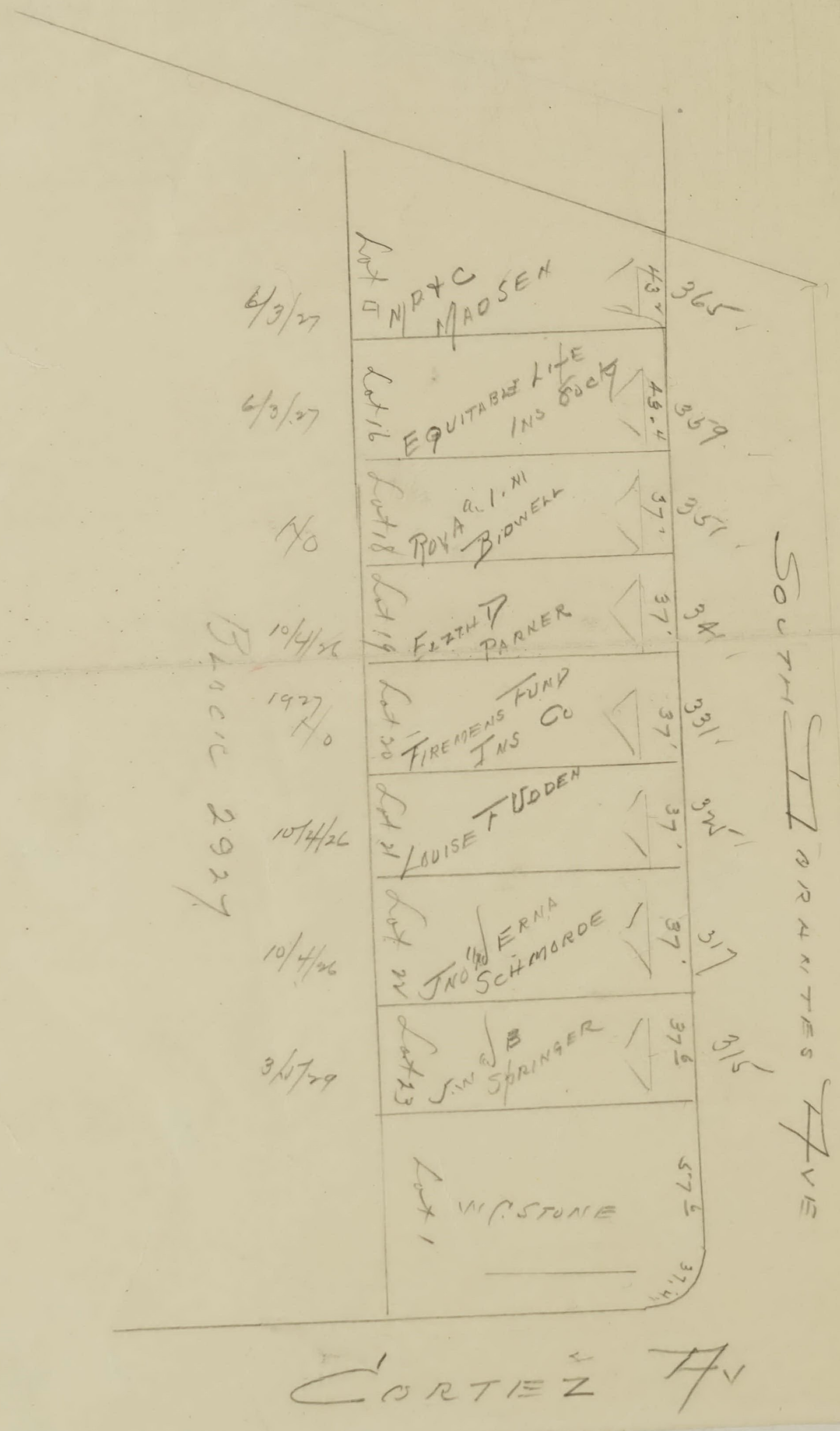
Lot 1 N P & C MADSEN
43.4
365
6/3/27
Lot 16 EQUITABLE LIFE INS SOCY
43.4
359
6/3/27
Lot 18 ROY A. & L. NI BIDWELL
37
351
H/O
Lot 19 ELIZTH D PARKER
37
341
10/4/26
Lot 20 FIREMENS FUND INS CO
37
331
1927 H/O
Lot 21 LOUISE F UDDEN
37
321
10/4/26
Lot 22 JNO & ERNA SCHMORDE
37
317
10/4/26
Lot 23 J.W & J B SPRINGER
37.6
315
3/21/29
Lot 1 W C STONE
37.6
37.4
BLOCK 2927
SOUTH DORANTES AVE
CORTEZ AV

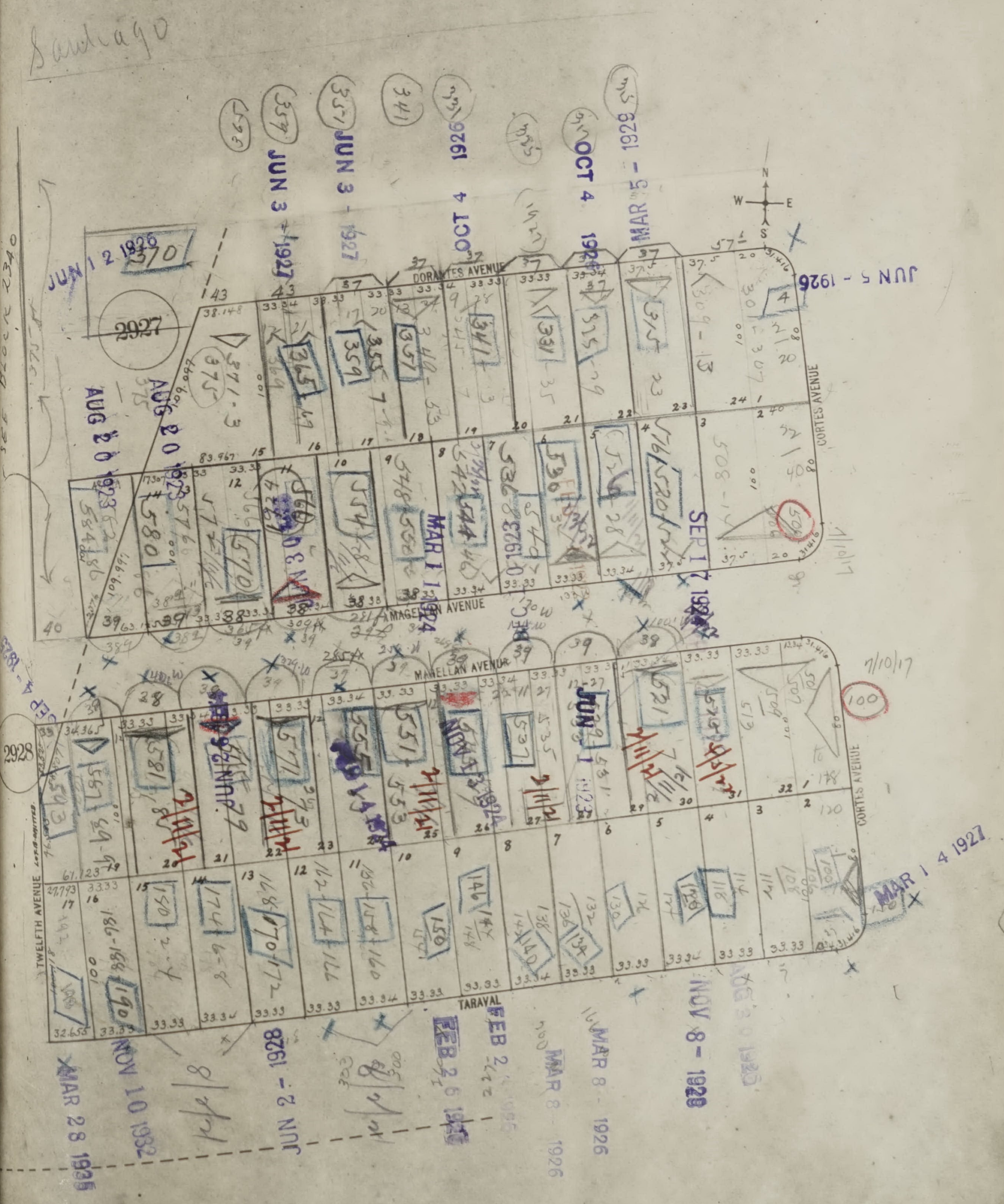
Santiago
2927
2928
DORANTES AVENUE
MAGELLAN AVENUE
CORTES AVENUE
TWELFTH AVENUE
TARAVAL
JUN 12 1926
JUN 3 1927
JUN 3 1927
OCT 4 1926
OCT 4 1926
MAR 5 1929
JUN 5 1926
AUG 20 1923
AUG 20 1923
MAR 1 1924
SEP 17 1924
MAR 14 1927
NOV 10 1932
MAR 28 1926
JUN 2 1928
FEB 25 1926
FEB 2 1926
MAR 8 1926
MAR 8 1926
NOV 8 1926
7/10/17
N
S
E
W
370
365
359
351
341
331
321
317
315
375
580
570
560
551
537
521
515
505
190
174
170
164
160
150
146
140
134
126
121
111
100


STANFORD HEIGHTS AVENUE
FOWLER AVENUE
VALLEY
TWENTY-NINTH
2937
N
S
E
W
26⁶
25
106⁶
114
1
2
3
4
5
6
7
8
9
10
11
12
13
14
15
16
17
18
19
20
21
22
23
24
25
26
27
28
29
30
31
32
33
34
35
36
37
38
39
40
41
42
43
44
45
46
47
48
49
50
51
52
53
54

SAN FRANCISCO DEPARTMENT OF BUILDING INSPECTION
OFFICIAL COPY


KENYON AVENUE
STANFORD HEIGHTS AVENUE
VALLEY
TWENTY-NINTH
2938
N
E
S
W
105
114
25
26.6
1
2
3
4
5
6
7
8
9
10
11
12
13
14
15
16
17
18
19
20
21
22
23
24
25
26
27
28
29
30
31
32
33
34
35
36
37
38
39
40
41
42
43
44
45
46


TWIN PEAKS AVENUE
KENYON AVENUE
VALLEY
TWENTY-NINTH
2939
N
S
E
W
26^{6}
25
105
114
1
2
3
4
5
6
7
8
9
10
11
12
13
14
15
16
17
18
19
20
21
22
23
24
25
26
27
28
29
30
31
32
33
34
35
36
37
38
39
40
41
42
43
44
45
46

SAN FRANCISCO DEPARTMENT OF BUILDING INSPECTION
OFFICIAL COPY

SAN FRANCISCO DEPARTMENT OF BUILDING INSPECTION
OFFICIAL COPY

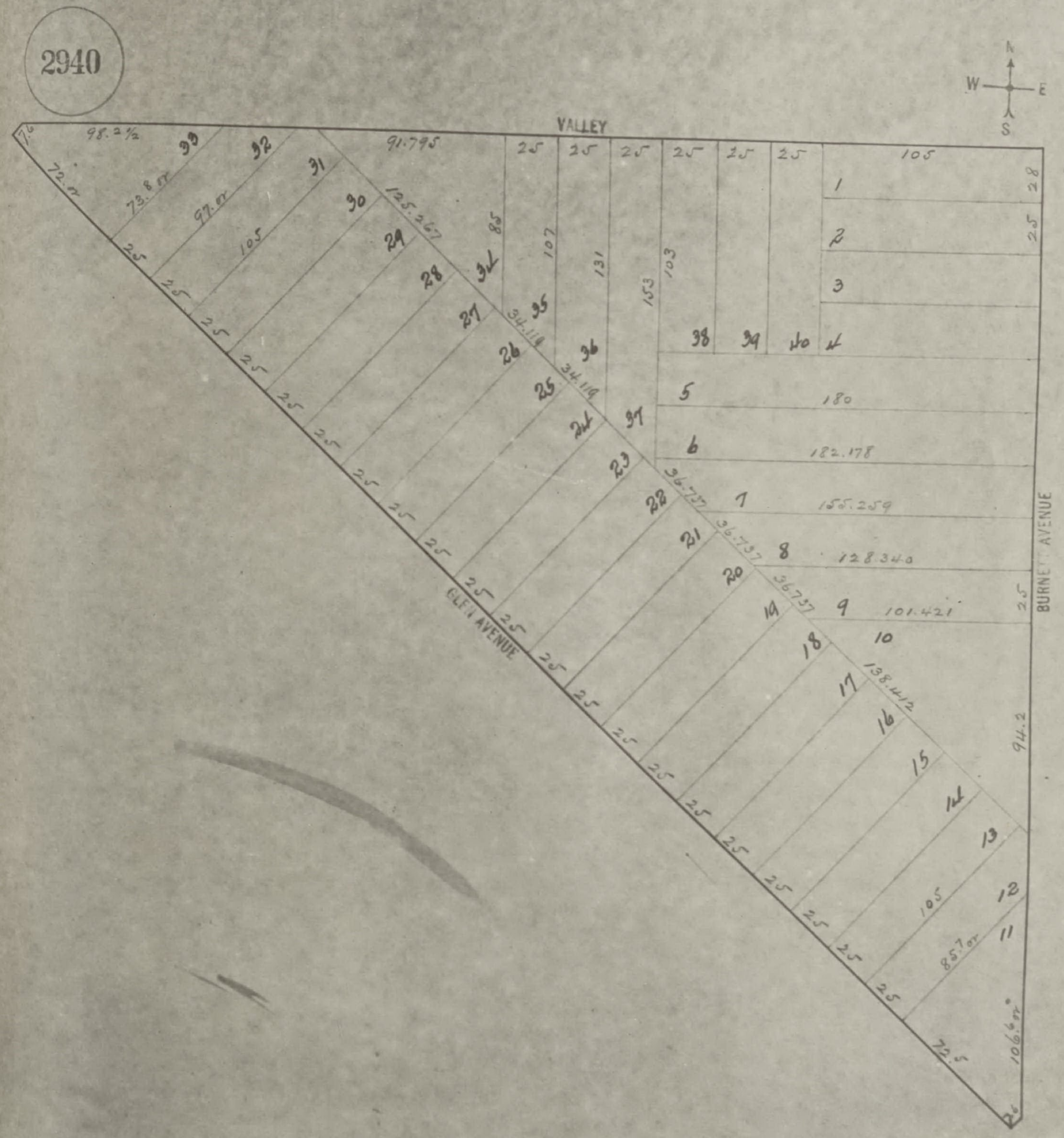
2940
N
W
E
S
VALLEY
GLEN AVENUE
BURNETT AVENUE
1
2
3
4
5
6
7
8
9
10
11
12
13
14
15
16
17
18
19
20
21
22
23
24
25
26
27
28
29
30
31
32
33
34
35
36
37
38
39
40
7.6
98.2½
91.795
72.0r
73.8 0r
97.0r
105
125.267
85
107
131
153
103
34.119
34.119
36.737
36.737
36.737
138.412
180
182.178
155.259
128.340
101.421
28
25
25
94.2
85.7 0r
106.6 0r
72.5
25

0091

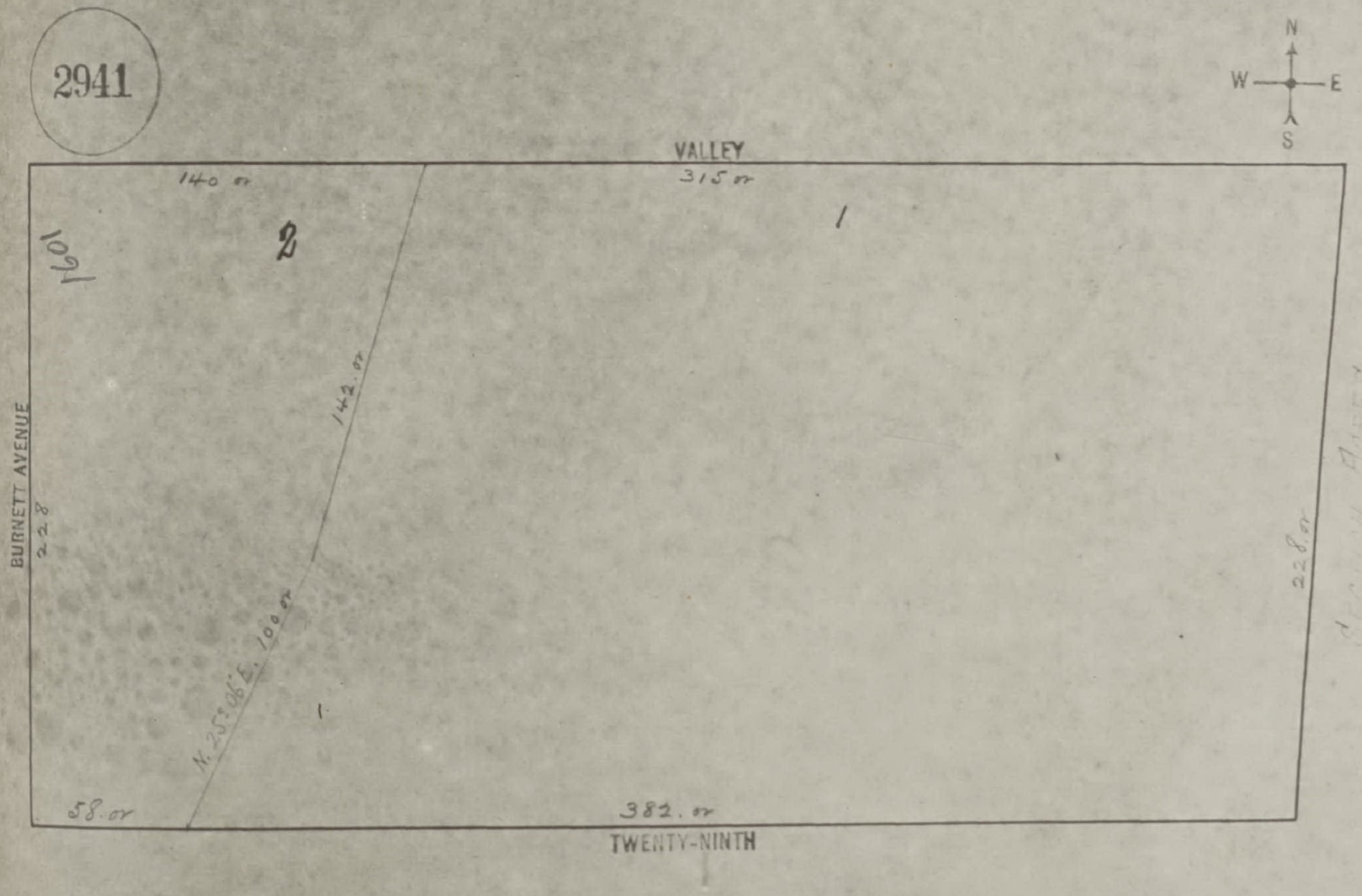
2941
N
W
E
S
VALLEY
140 ft
315 ft
2
1
1601
BURNETT AVENUE
228
142 ft
N. 25° 06' E. 100 ft
1
228 ft
58 ft
382 ft
TWENTY-NINTH

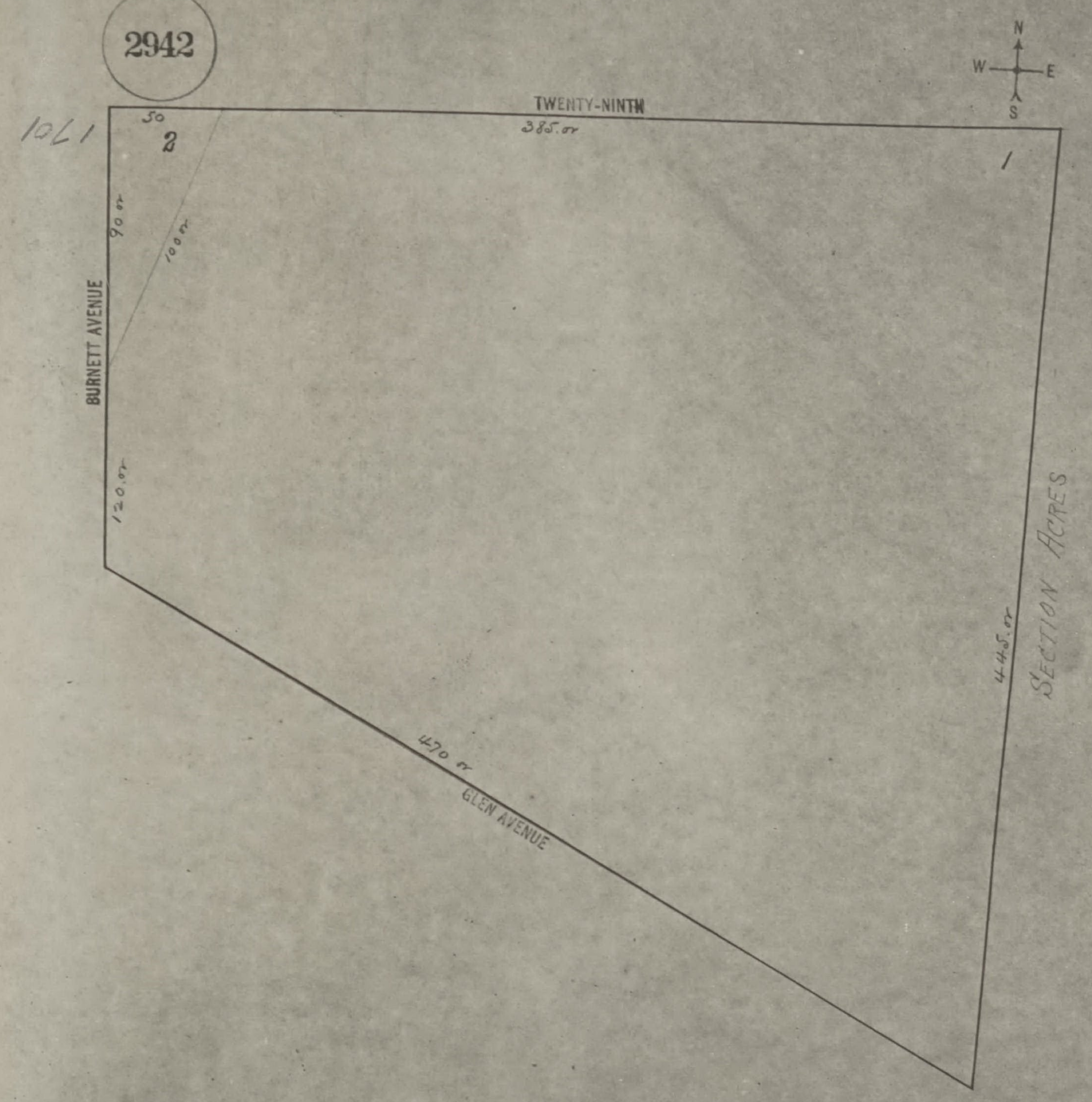
2942
1071
N
W
E
S
TWENTY-NINTH
385.00
50
2
1
BURNETT AVENUE
90.00
100.00
120.00
470.00
GLEN AVENUE
445.00
SECTION ACRES

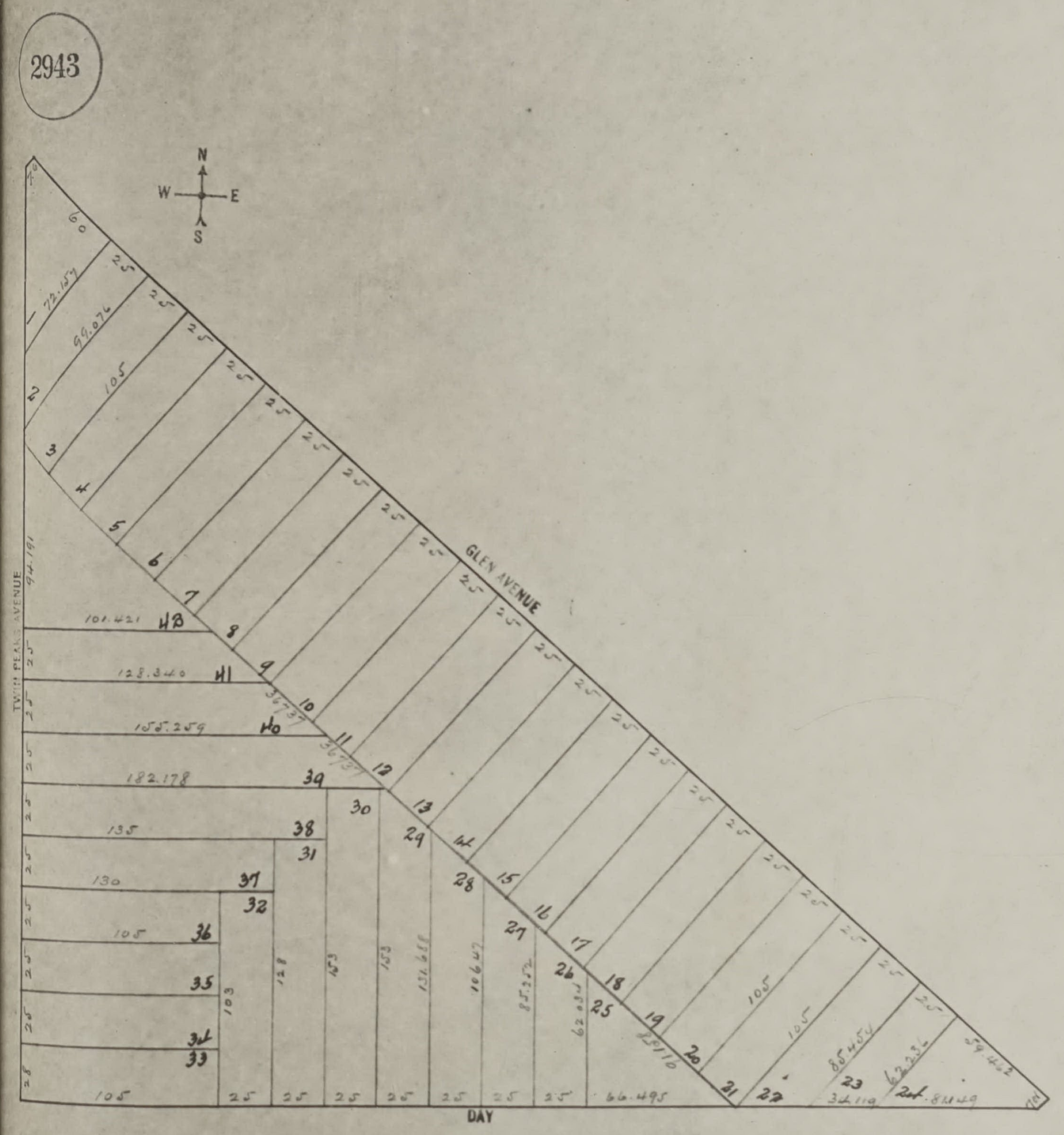
2943
N
W
E
S
GLEN AVENUE
TWIN PEAKS AVENUE
DAY
1
2
3
4
5
6
7
8
9
10
11
12
13
14
15
16
17
18
19
20
21
22
23
24
25
26
27
28
29
30
31
32
33
34
35
36
37
38
39
40
41
48
101.421
128.340
155.259
182.178
135
130
105
103
128
153
131.655
106.4?
85.352
62.0?
94.191
36.737
25

SAN FRANCISCO DEPARTMENT OF BUILDING INSPECTION
OFFICIAL COPY

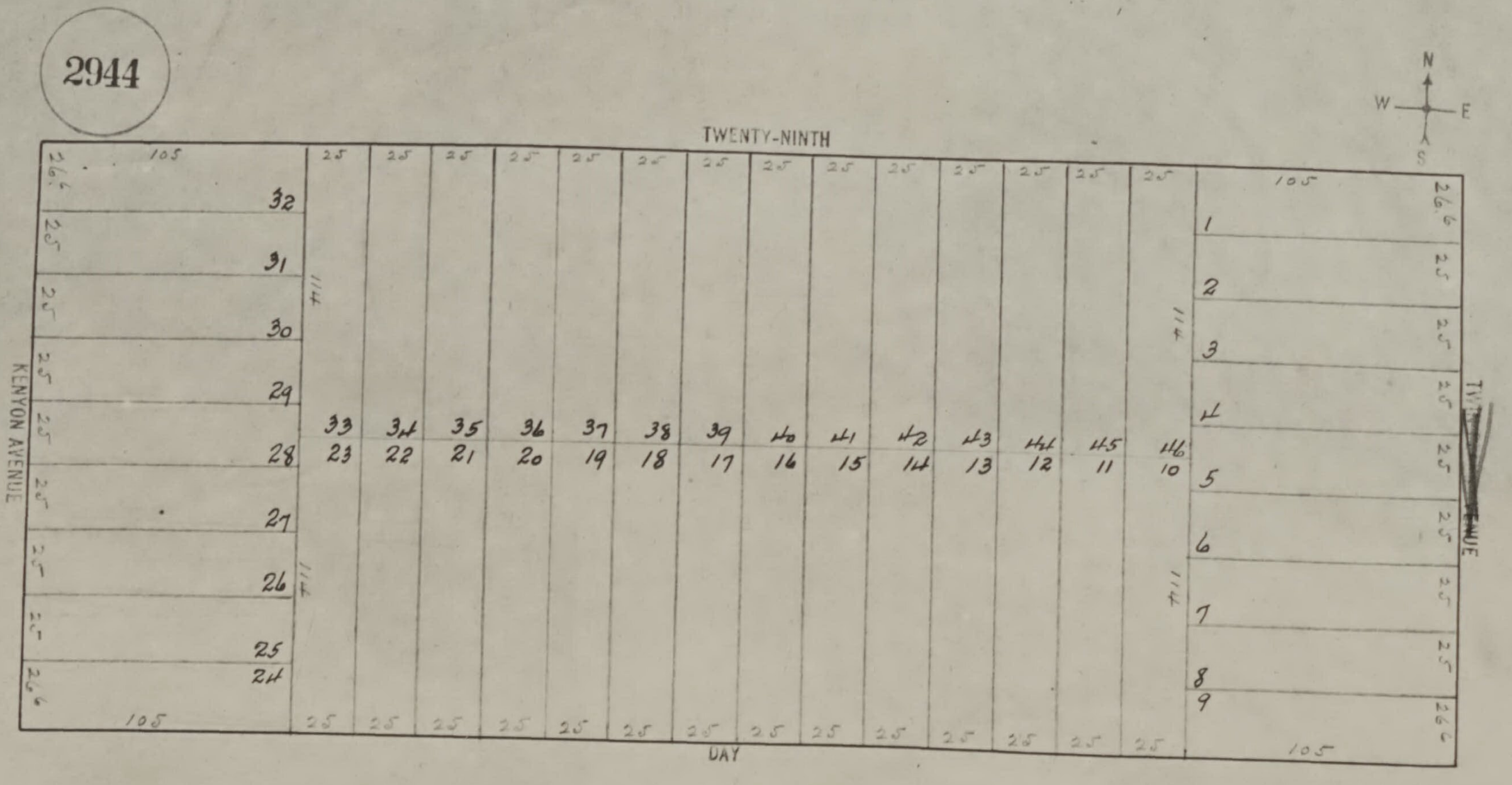
2944
N
W
E
S
TWENTY-NINTH
KENYON AVENUE
DAY
TW
ENUE
105
26.6
25
114
1
2
3
4
5
6
7
8
9
10
11
12
13
14
15
16
17
18
19
20
21
22
23
24
25
26
27
28
29
30
31
32
33
34
35
36
37
38
39
40
41
42
43
44
45
46

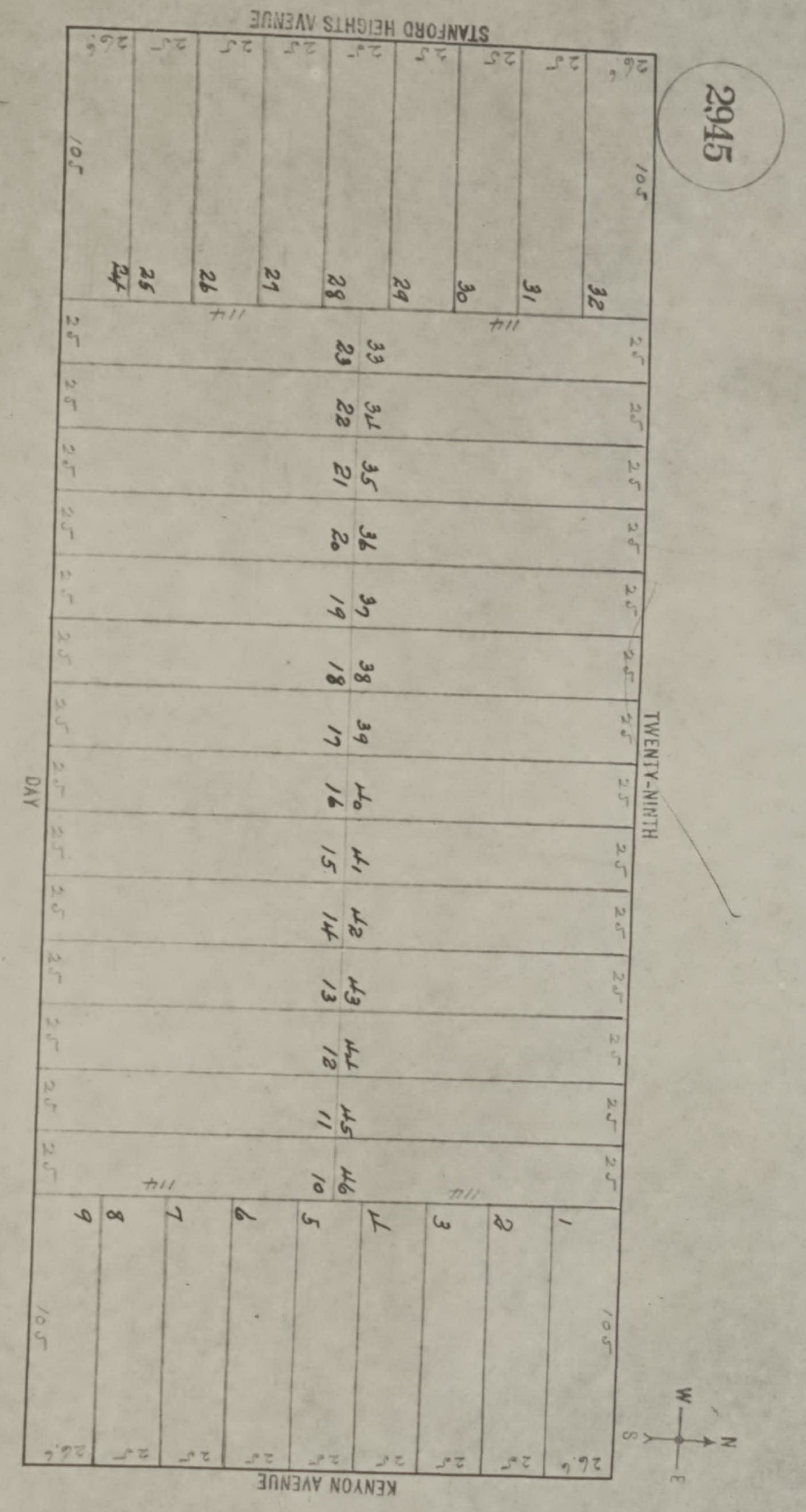
2945
STANFORD HEIGHTS AVENUE
KENYON AVENUE
TWENTY-NINTH
DAY
N
S
E
W
1
2
3
4
5
6
7
8
9
10
11
12
13
14
15
16
17
18
19
20
21
22
23
24
25
26
27
28
29
30
31
32
33
34
35
36
37
38
39
40
41
42
43
44
45
46
105
114
25

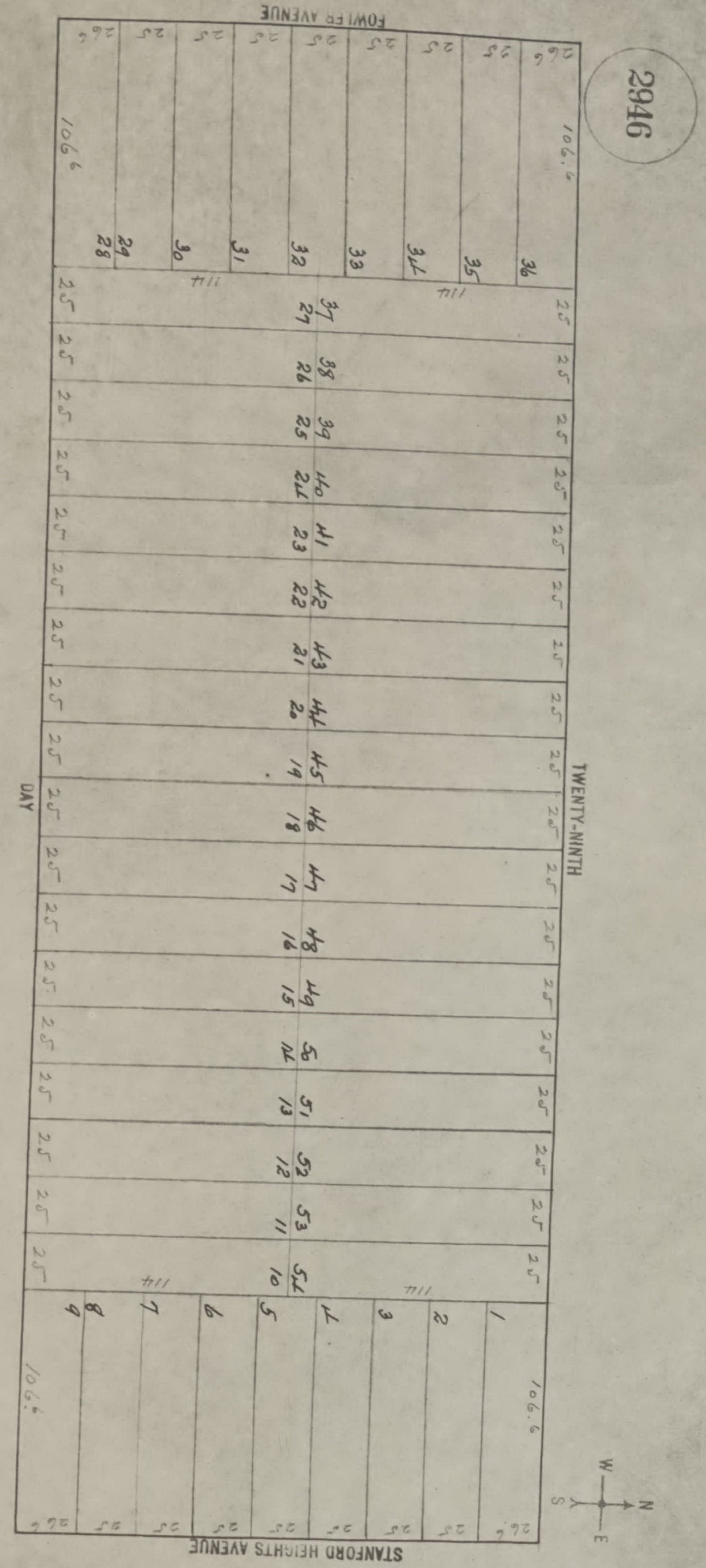
2946
FOWLER AVENUE
TWENTY-NINTH
DAY
STANFORD HEIGHTS AVENUE
N
S
E
W
106.6
114
25
26.6
1
2
3
4
5
6
7
8
9
10
11
12
13
14
15
16
17
18
19
20
21
22
23
24
25
26
27
28
29
30
31
32
33
34
35
36
37
38
39
40
41
42
43
44
45
46
47
48
49
50
51
52
53
54

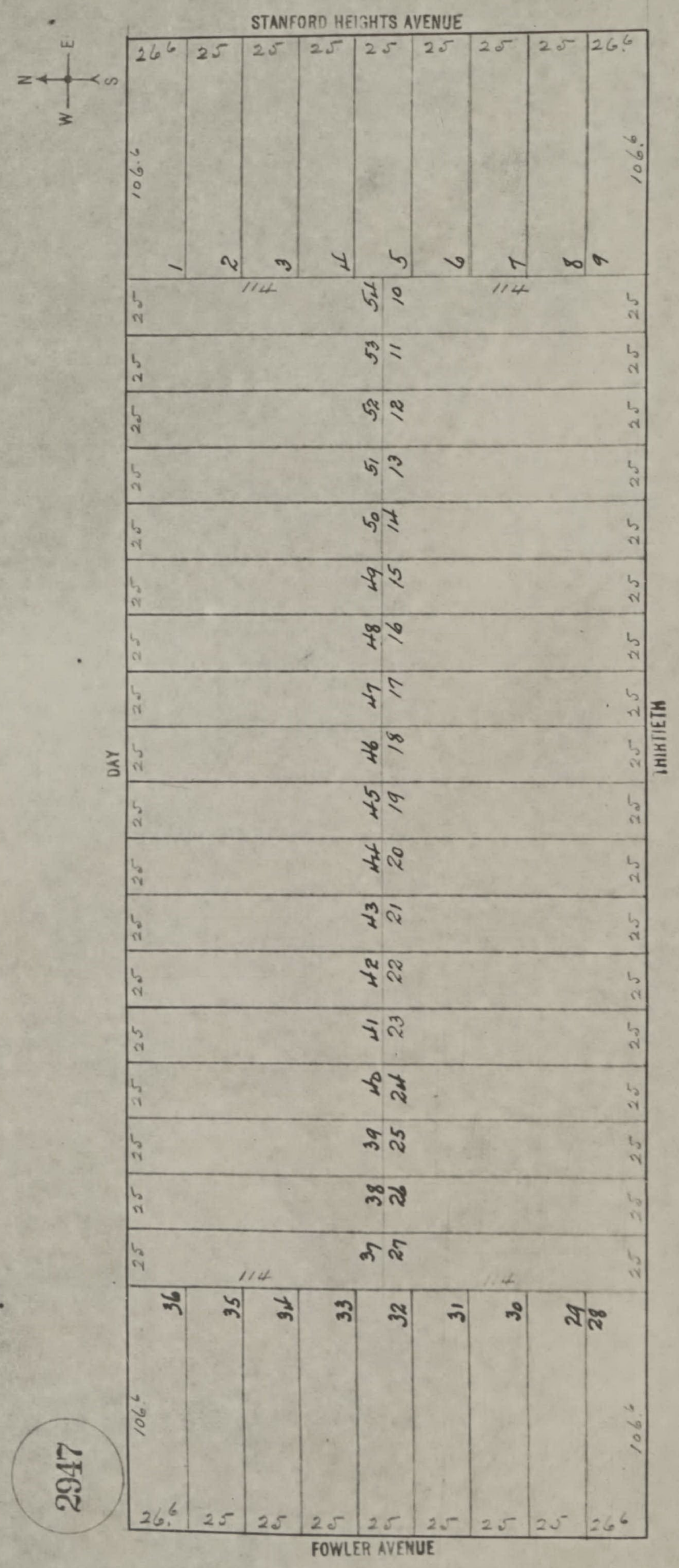
STANFORD HEIGHTS AVENUE
FOWLER AVENUE
DAY
THIRTIETH
2947
N
S
E
W
26⁶
25
106⁶
114
1
2
3
4
5
6
7
8
9
10
11
12
13
14
15
16
17
18
19
20
21
22
23
24
25
26
27
28
29
30
31
32
33
34
35
36
37
38
39
40
41
42
43
44
45
46
47
48
49
50
51
52
53
54

SAN FRANCISCO DBI DEPARTMENT OF BUILDING INSPECTION
OFFICIAL COPY

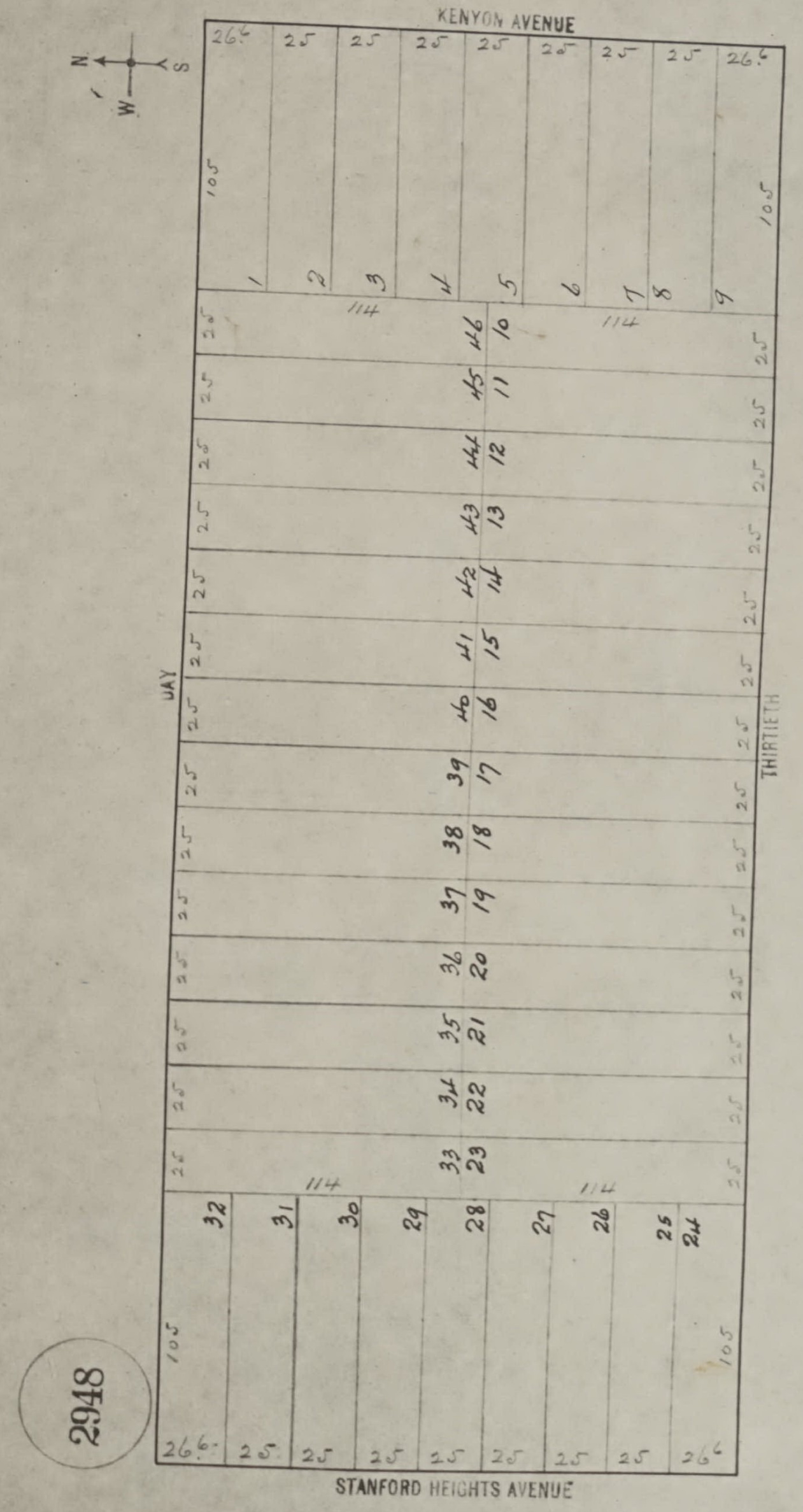
2948
KENYON AVENUE
STANFORD HEIGHTS AVENUE
JAY
THIRTIETH
N
S
W
26.6
25
105
114
1
2
3
4
5
6
7
8
9
10
11
12
13
14
15
16
17
18
19
20
21
22
23
24
25
26
27
28
29
30
31
32
33
34
35
36
37
38
39
40
41
42
43
44
45
46

SAN FRANCISCO DEPARTMENT OF BUILDING INSPECTION
OFFICIAL COPY


2949
KENYON AVENUE
DAY
THIRTIETH
~~TWIN PEAKS AVENUE~~
N
S
E
W
1
2
3
4
5
6
7
8
9
10
11
12
13
14
15
16
17
18
19
20
21
22
23
24
25
26
27
28
29
30
31
32
33
34
35
36
37
38
39
40
41
42
43
44
45
46
105
25
26.6
114

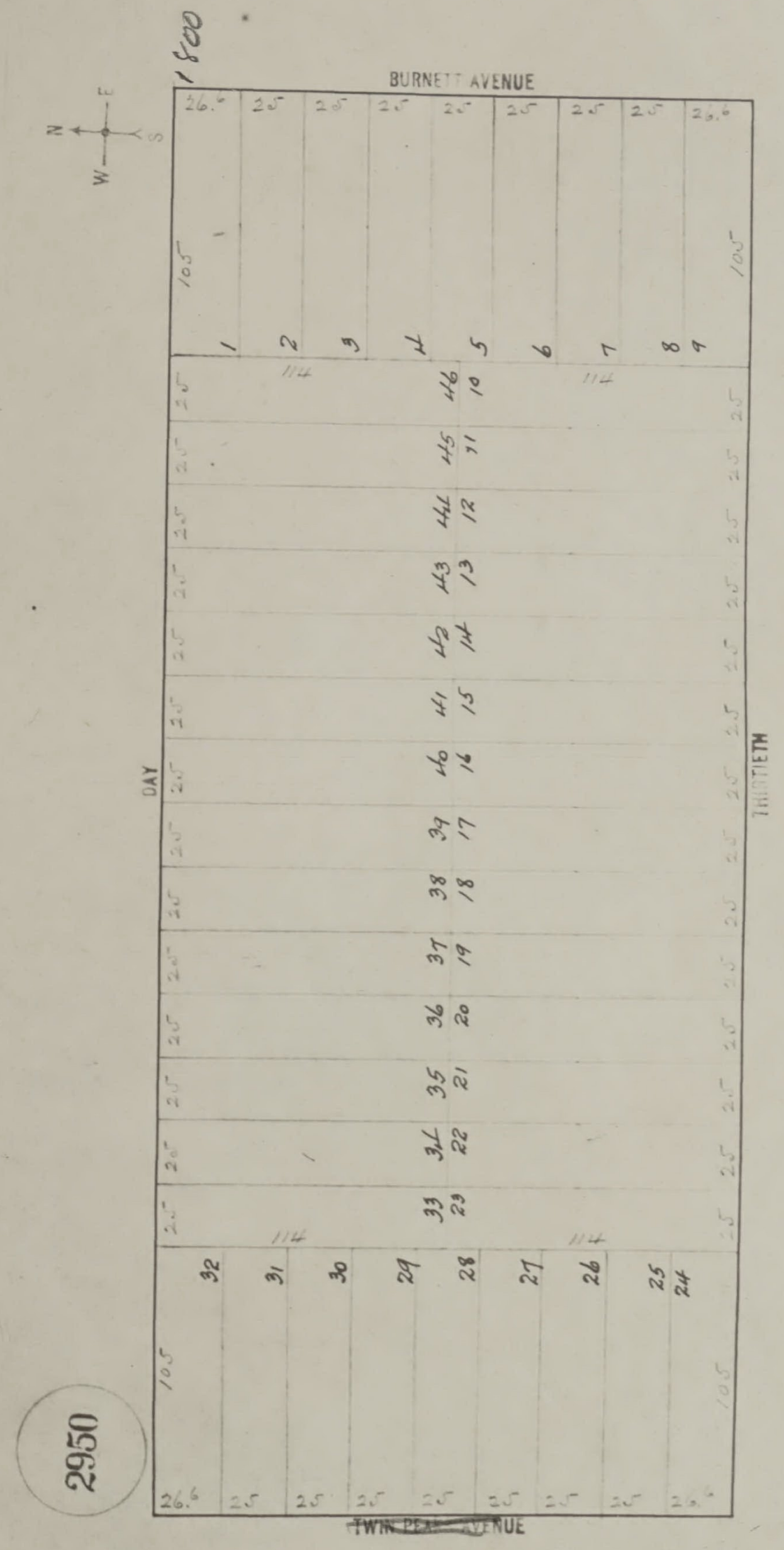
1800
N
E
S
W
BURNETT AVENUE
DAY
THIRTIETH
~~TWIN PEAKS AVENUE~~
2950

7

2951

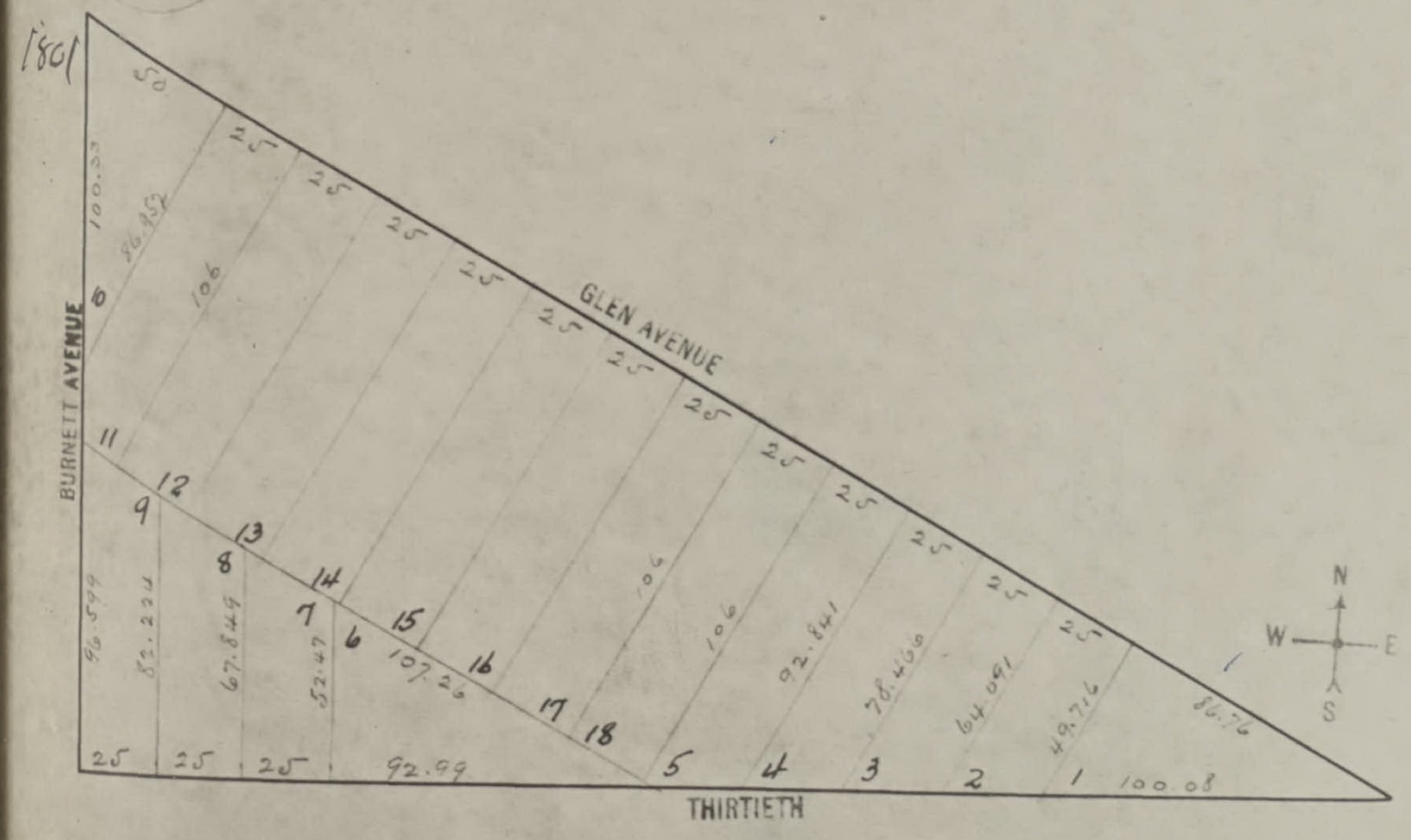
1801
GLEN AVENUE
BURNETT AVENUE
THIRTIETH
N
W
E
S
50
25
25
25
25
25
25
25
25
25
25
25
25
100.33
86.852
106
10
11
12
13
14
15
16
17
18
9
8
7
6
5
4
3
2
1
96.599
82.224
67.849
52.47
107.26
106
106
92.841
78.466
64.091
49.716
86.76
25
25
25
92.99
100.08


2952
1061
N
W
E
S
THIRTIETH
BURNETT AVENUE
CLARKSON
SECTION ACRES
105
26.6
25
22
21
20
19
18
17
16
15
14
114
23
24
25
26
27
28
29
30
31
32
33
1
2
3
4
5
6
7
8
9
10
11
12
13
20
114.4
3.67

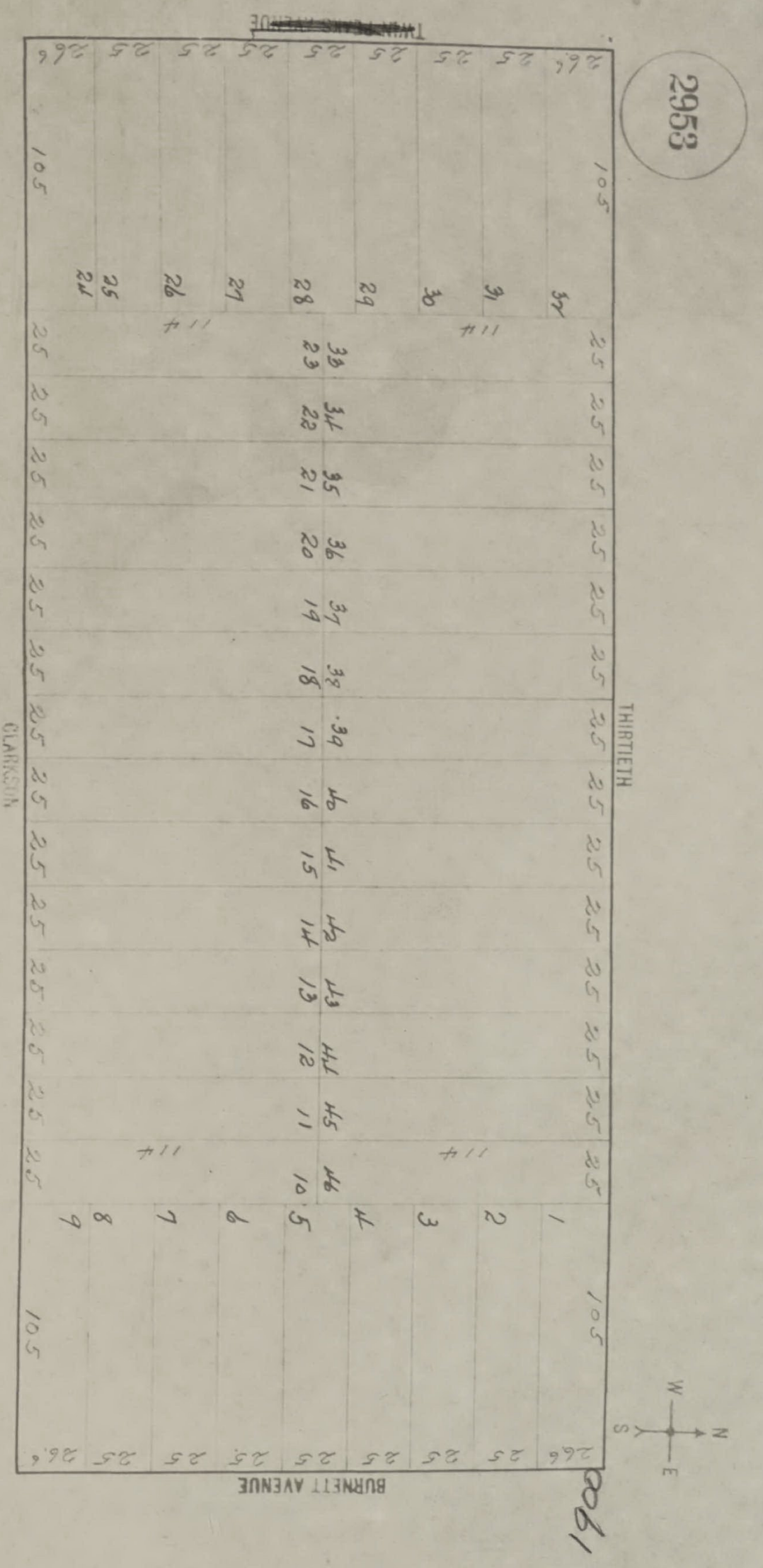
2953
THIRTIETH
CLARKSON
BURNETT AVENUE
N
S
E
W
105
25
26
1900

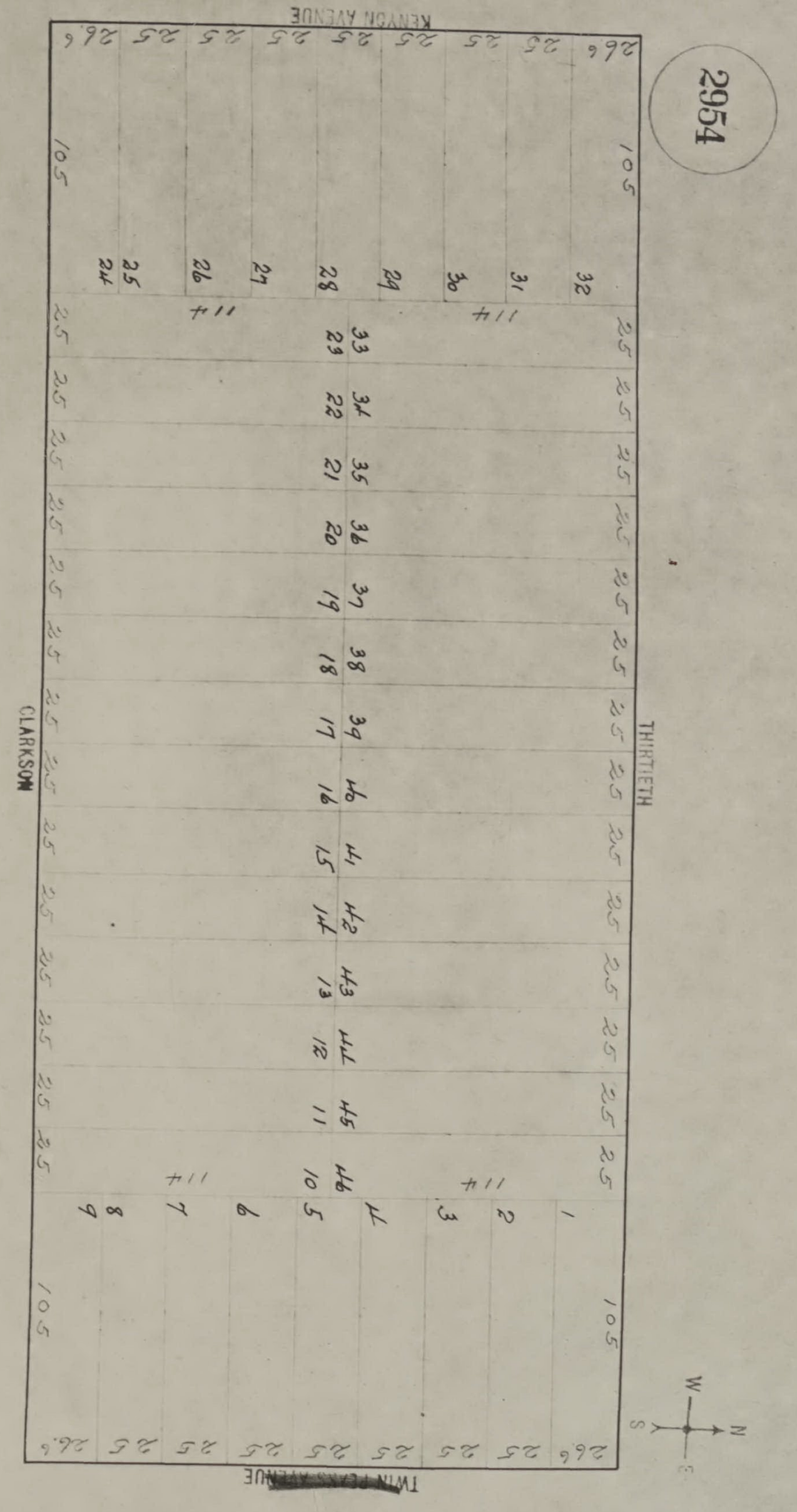
2954
KENYON AVENUE
THIRTIETH
CLARKSON
TWIN PEAKS AVENUE
N
S
E
W
105
114
26.6
25
1
2
3
4
5
6
7
8
9
10
11
12
13
14
15
16
17
18
19
20
21
22
23
24
25
26
27
28
29
30
31
32
33
34
35
36
37
38
39
40
41
42
43
44
45
46

SAN FRANCISCO DEPARTMENT OF BUILDING INSPECTION
OFFICIAL COPY

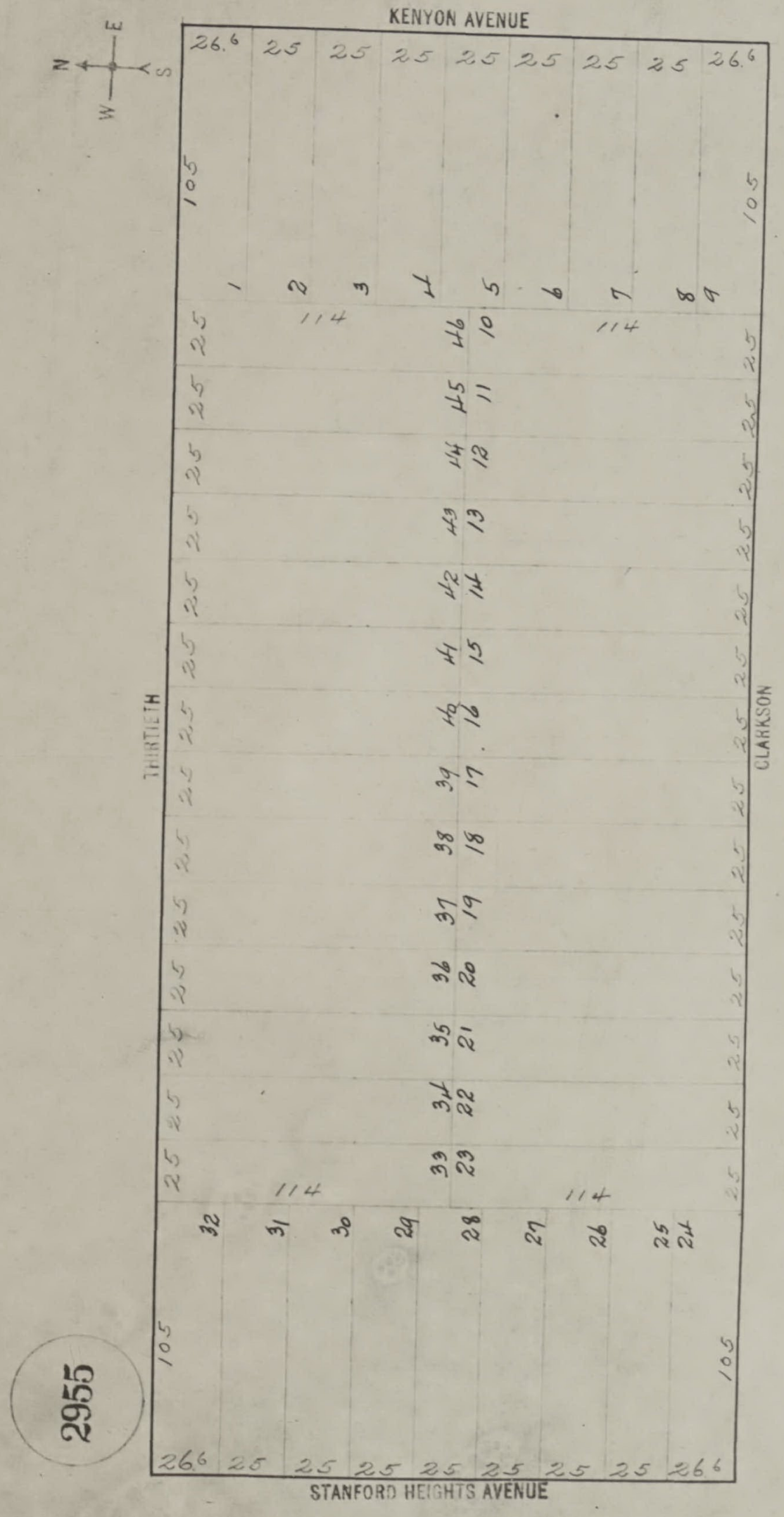
KENYON AVENUE
STANFORD HEIGHTS AVENUE
THIRTIETH
CLARKSON
N
E
S
W
2955
26.6
25
105
114

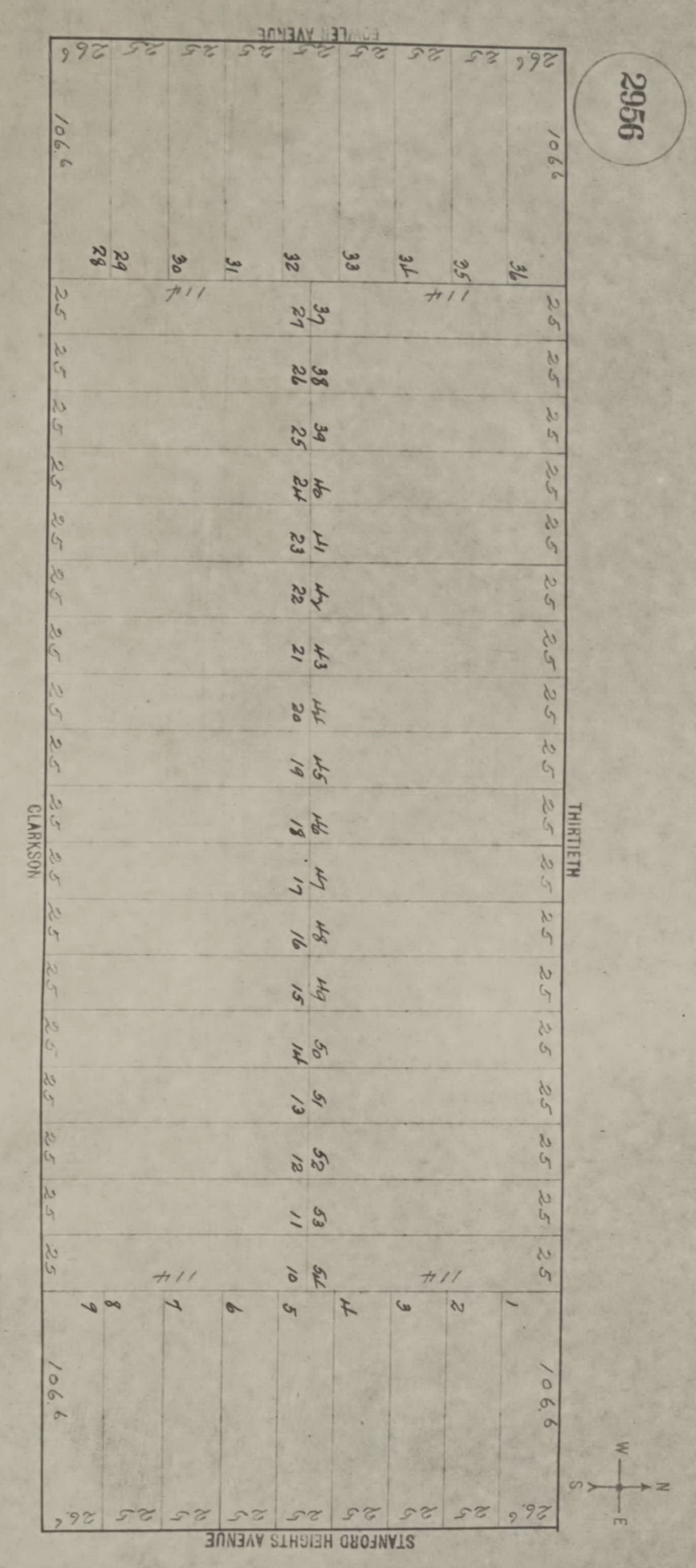
2956
FOWLER AVENUE
THIRTIETH
CLARKSON
STANFORD HEIGHTS AVENUE
N
S
E
W

2957

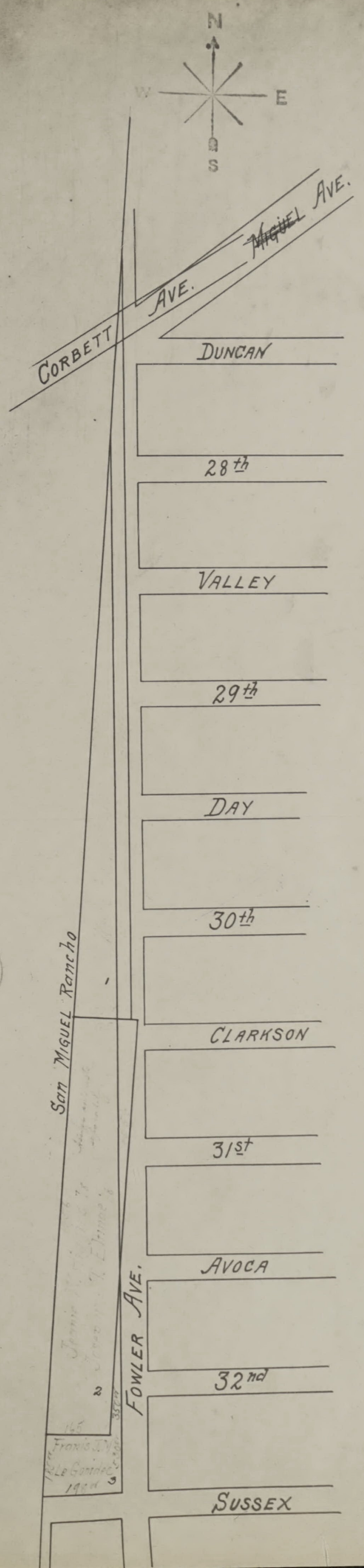
N
W
E
S
CORBETT AVE.
~~MIGUEL~~ AVE.
DUNCAN
28th
VALLEY
29th
DAY
30th
CLARKSON
31st
AVOCA
32nd
SUSSEX
San Miguel Rancho
FOWLER AVE.
1
2
3
165
35
Francis J.
Le Gonidec
198

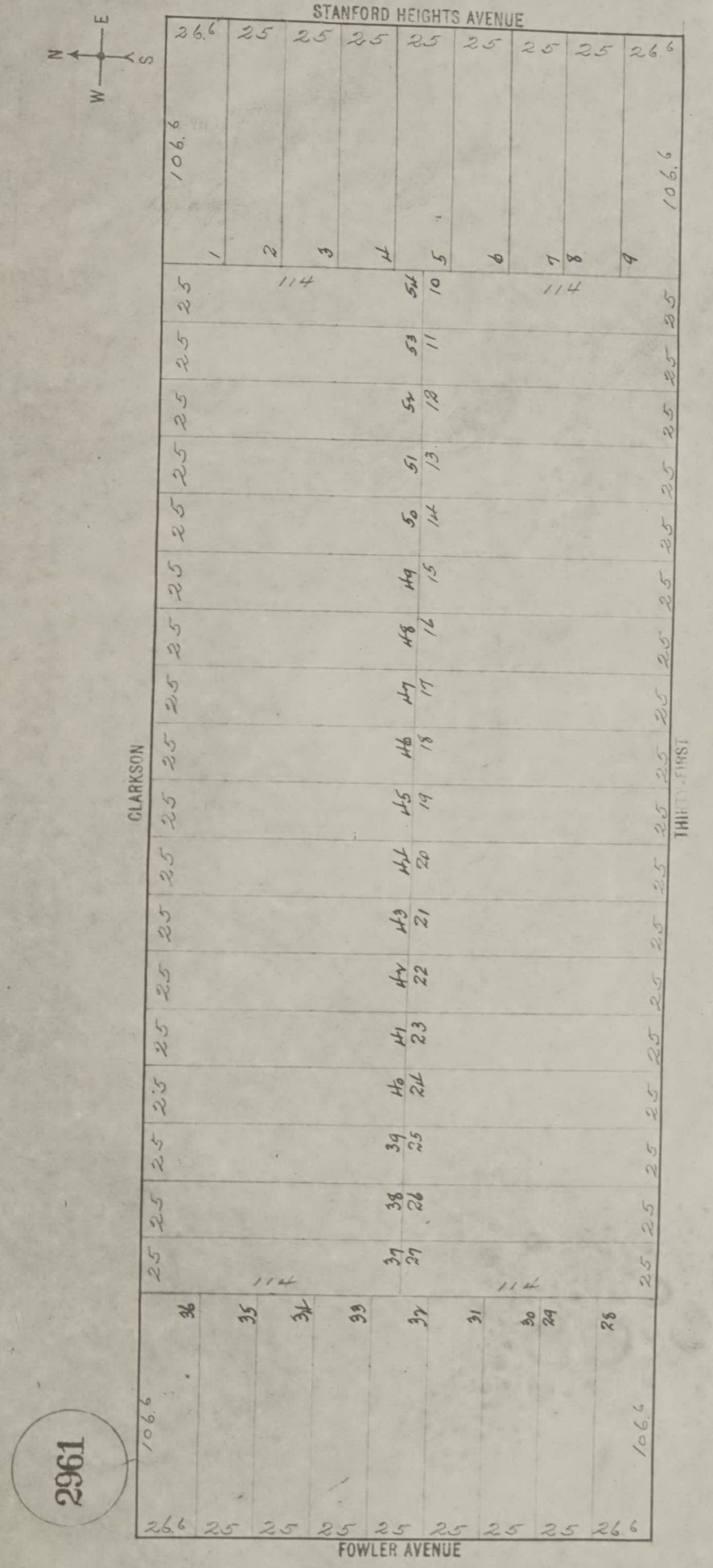
STANFORD HEIGHTS AVENUE
FOWLER AVENUE
CLARKSON
THIRTY-FIRST
N
E
S
W
2961
26.6
25
106.6
114
1
2
3
4
5
6
7
8
9
10
11
12
13
14
15
16
17
18
19
20
21
22
23
24
25
26
27
28
29
30
31
32
33
34
35
36
37
38
39
40
41
42
43
44
45
46
47
48
49
50
51
52

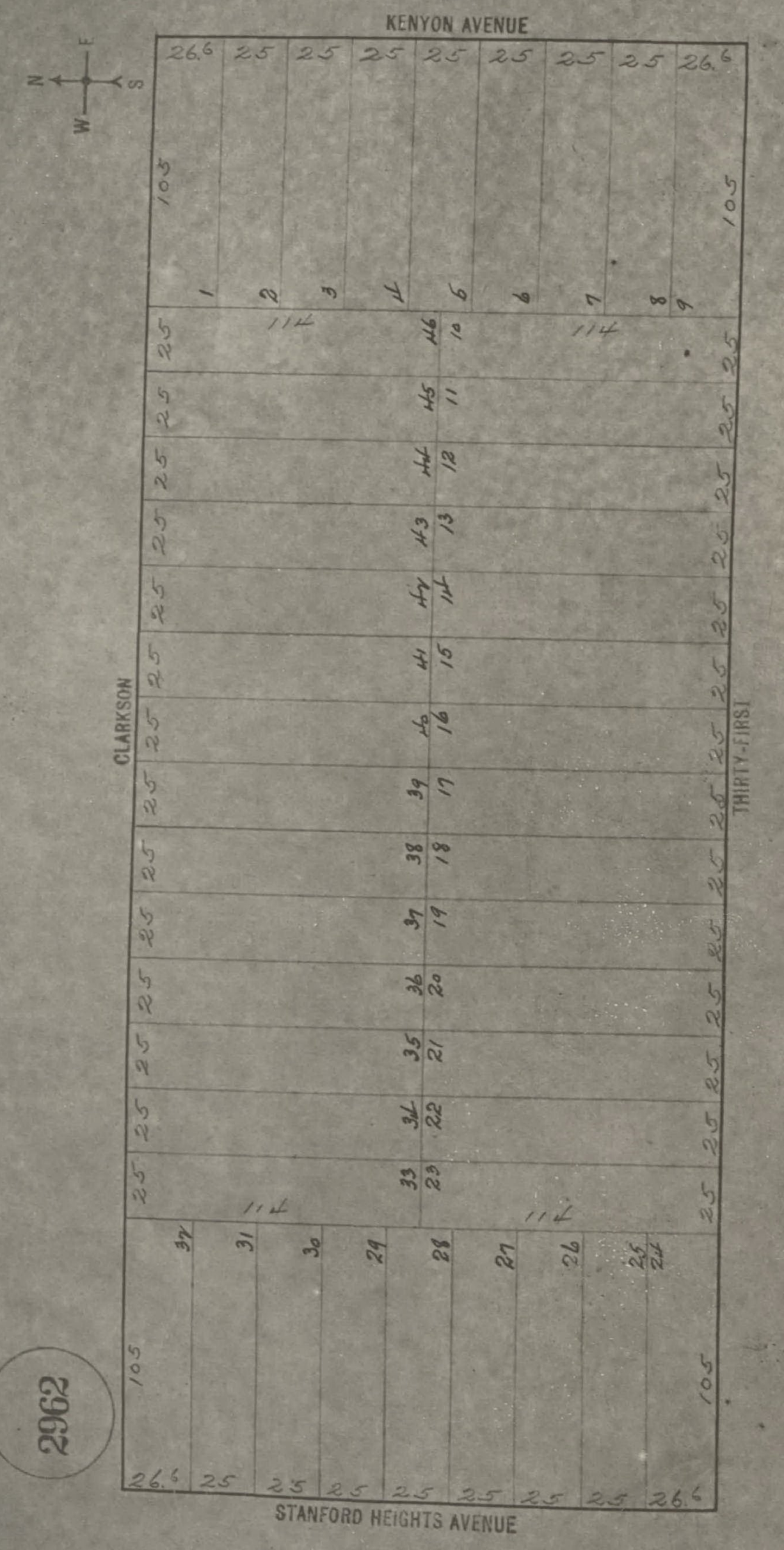
2962
KENYON AVENUE
STANFORD HEIGHTS AVENUE
CLARKSON
THIRTY-FIRST
N
S
E
W
105
114
26.6
25
1
2
3
4
5
6
7
8
9
10
11
12
13
14
15
16
17
18
19
20
21
22
23
24
25
26
27
28
29
30
31
32
33
34
35
36
37
38
39
40
41
42
43
44
45
46

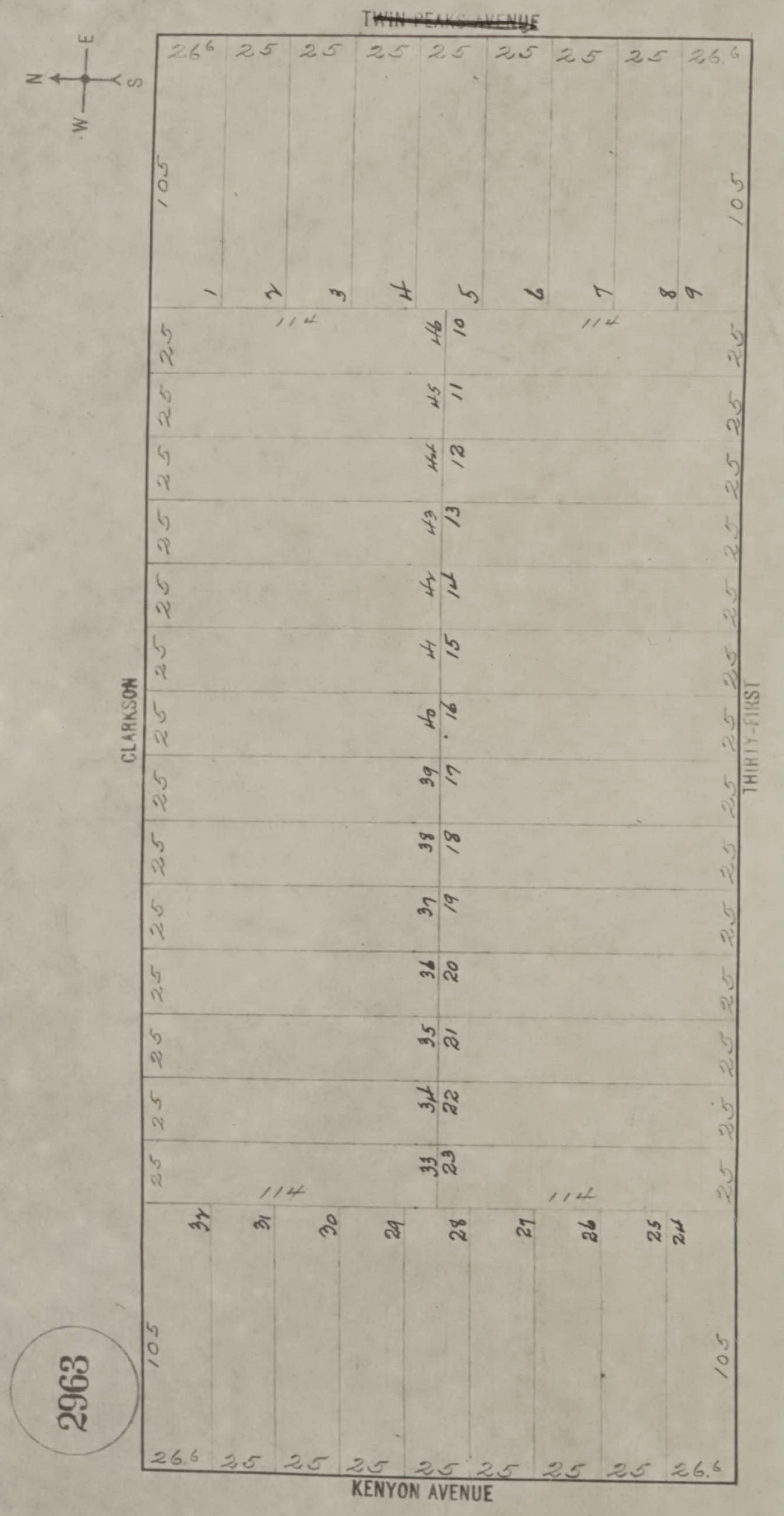

2963
TWIN PEAKS AVENUE
KENYON AVENUE
CLARKSON
THIRTY-FIRST
N
E
S
W
105
114
26.6
25

SAN FRANCISCO DEPARTMENT OF BUILDING INSPECTION
OFFICIAL COPY

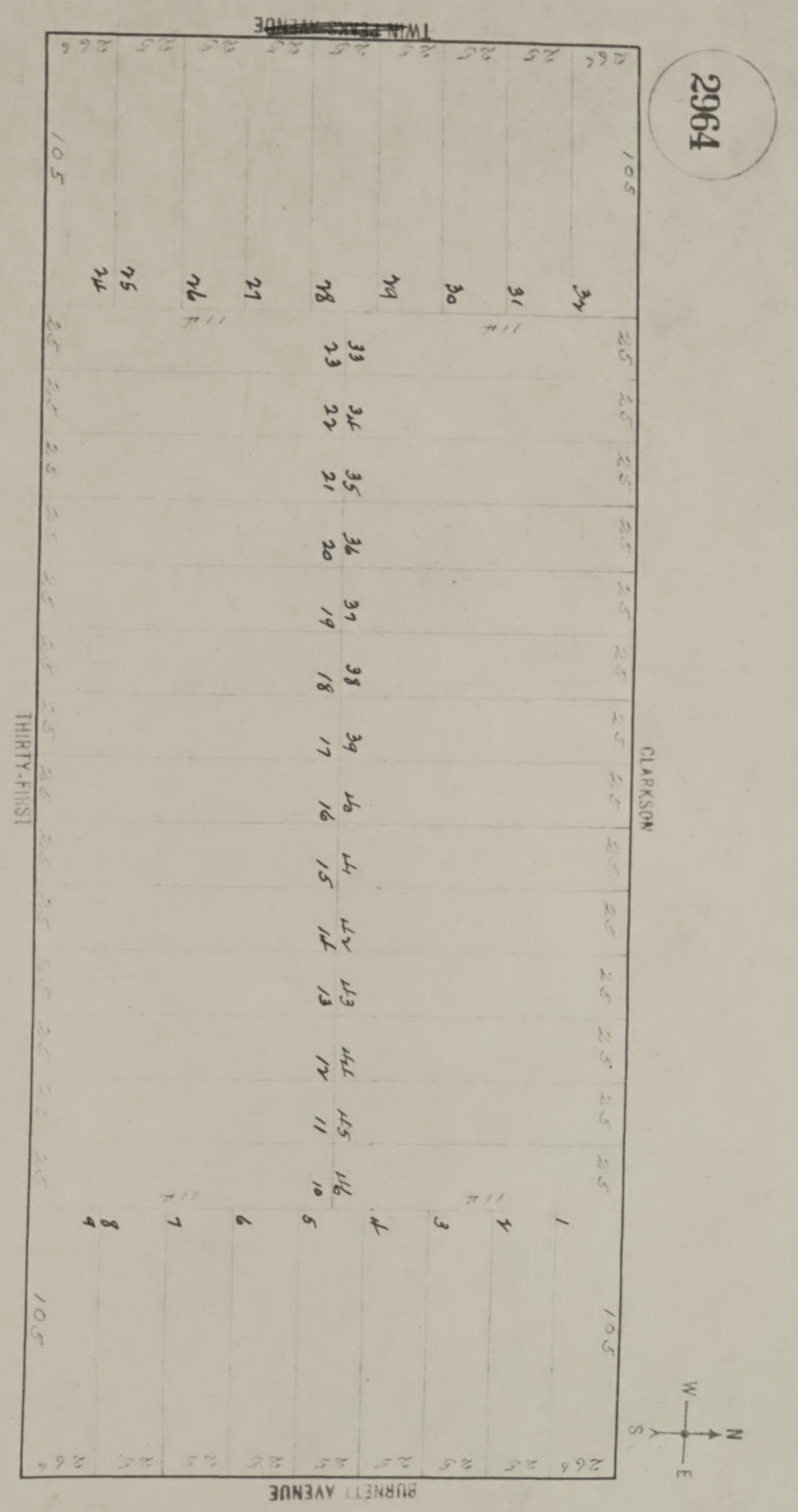
2964
TWIN PEAKS AVENUE
CLARKSON
THIRTY-FIRST
BURNETT AVENUE
N
S
E
W

SAN FRANCISCO DEPARTMENT OF BUILDING INSPECTION
OFFICIAL COPY

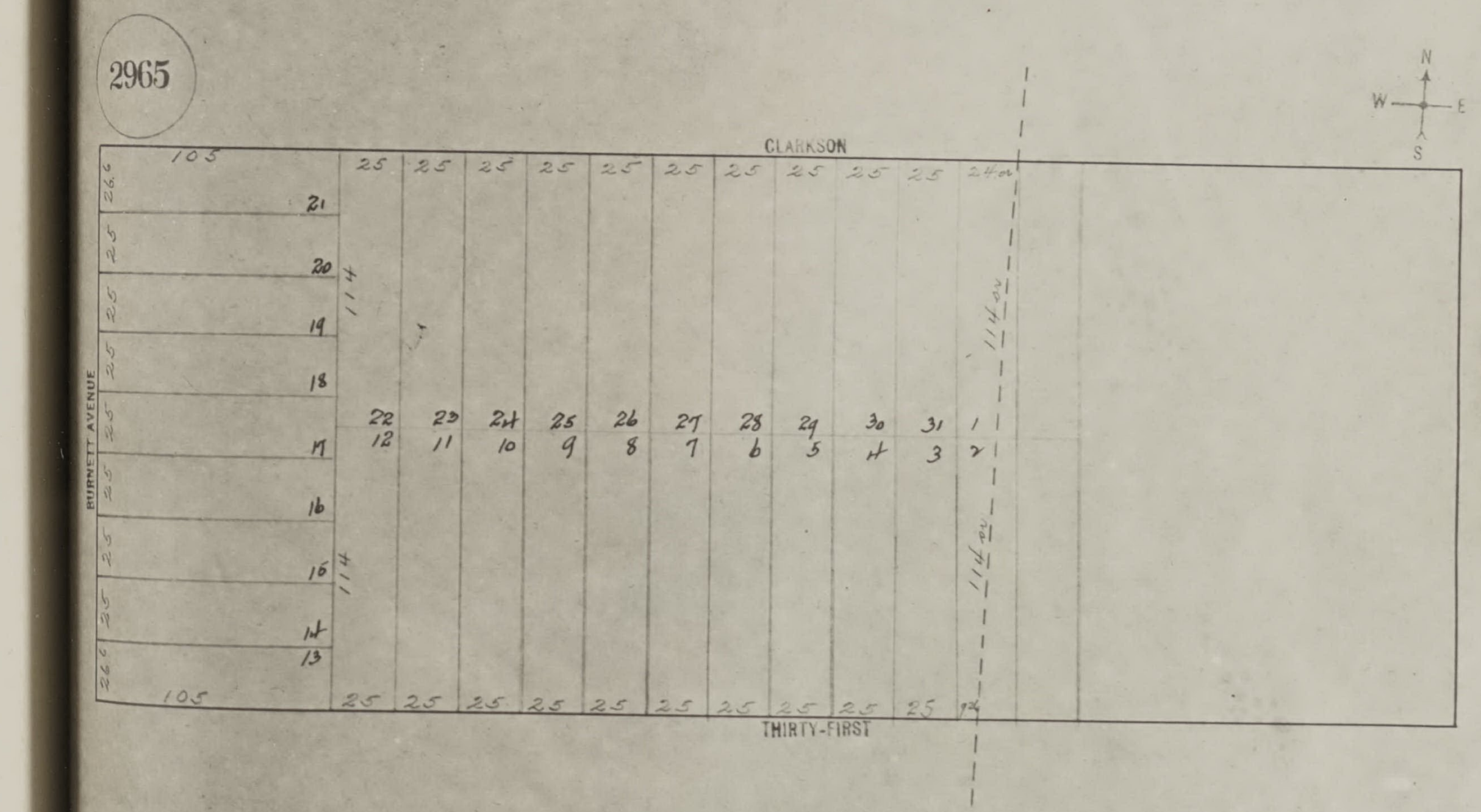
2965
CLARKSON
BURNETT AVENUE
THIRTY-FIRST
N
W
E
S
105
25
26.6
114
114.02
24.02
21
20
19
18
17
16
15
14
13
22
12
23
11
24
10
25
9
26
8
27
7
28
6
29
5
30
4
31
3
1
2

SAN FRANCISCO DEPARTMENT OF BUILDING INSPECTION
OFFICIAL COPY

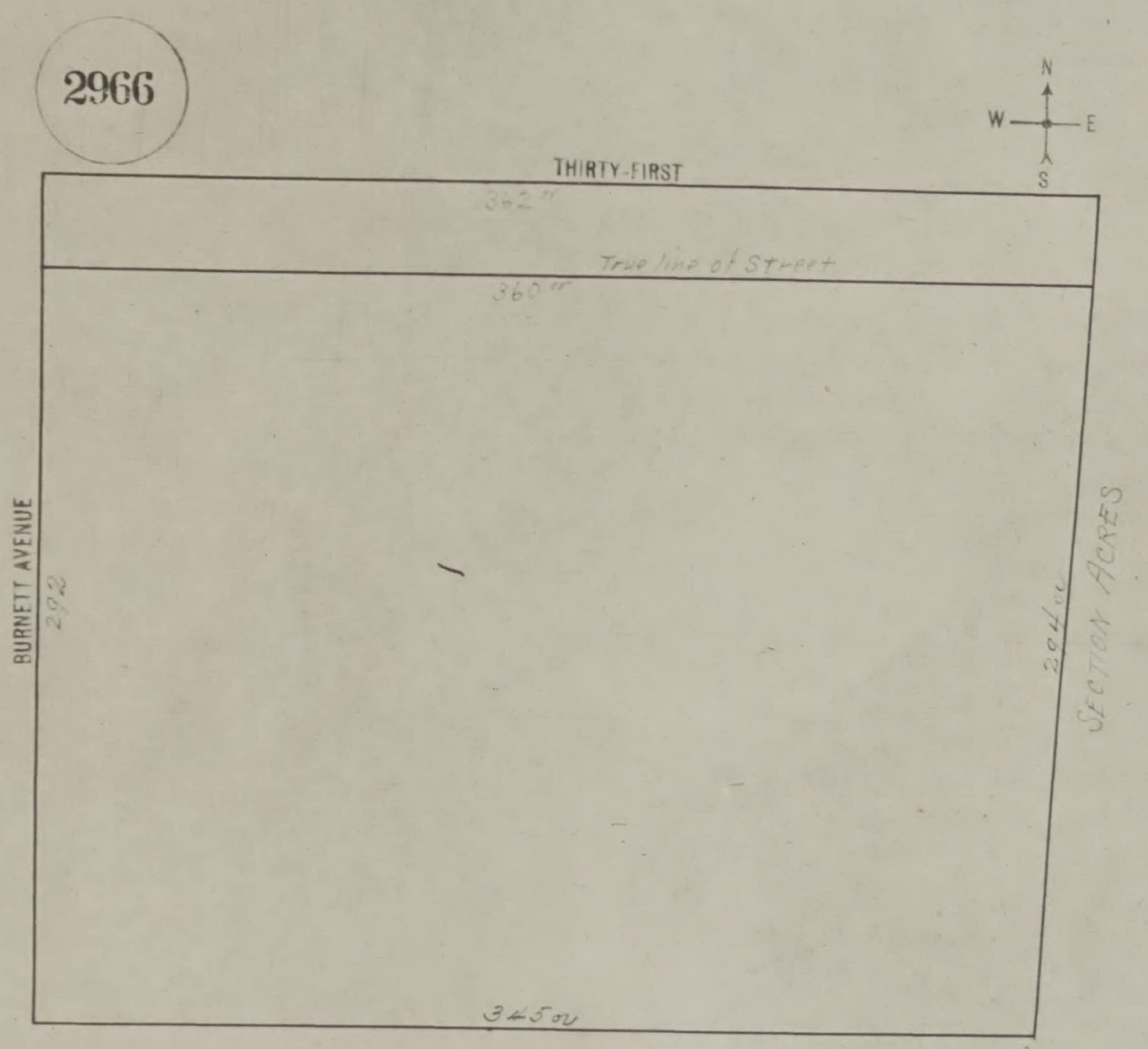
2966
N
W
E
S
THIRTY-FIRST
362 ft
True line of Street
360 ft
BURNETT AVENUE
292
294 ou
SECTION ACRES
345 ou


2967
TWIN PEAKS AVENUE
228
THIRTY-FIRST
560
AVOCA
560
BURNETT AVENUE
228
1
N
S
W

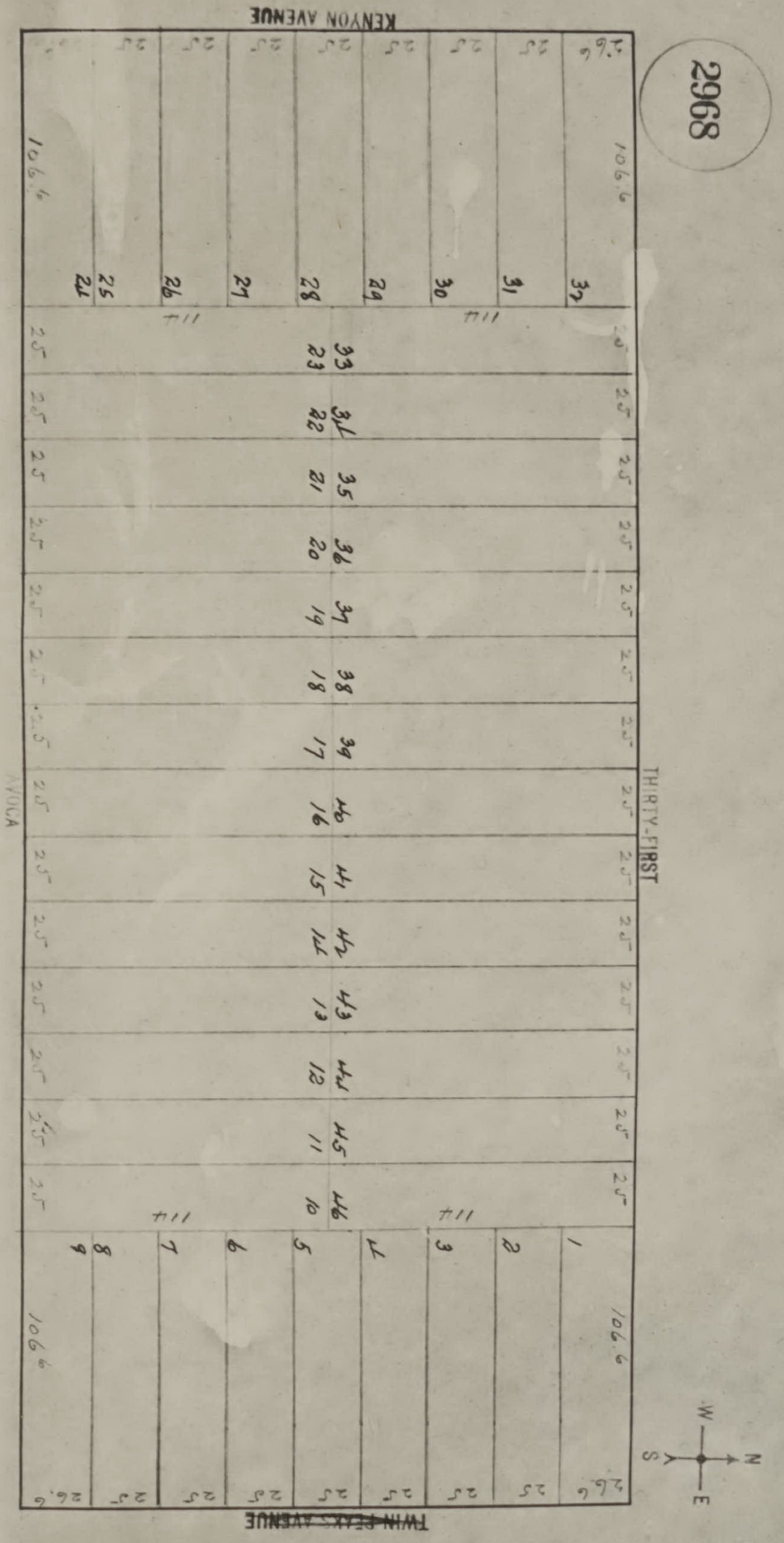
2968
KENYON AVENUE
THIRTY-FIRST
AVOCA
TWIN PEAKS AVENUE
N
S
E
W
1
2
3
4
5
6
7
8
9
10
11
12
13
14
15
16
17
18
19
20
21
22
23
24
25
26
27
28
29
30
31
32
33
34
35
36
37
38
39
40
41
42
43
44
45
46
106.6
114
25

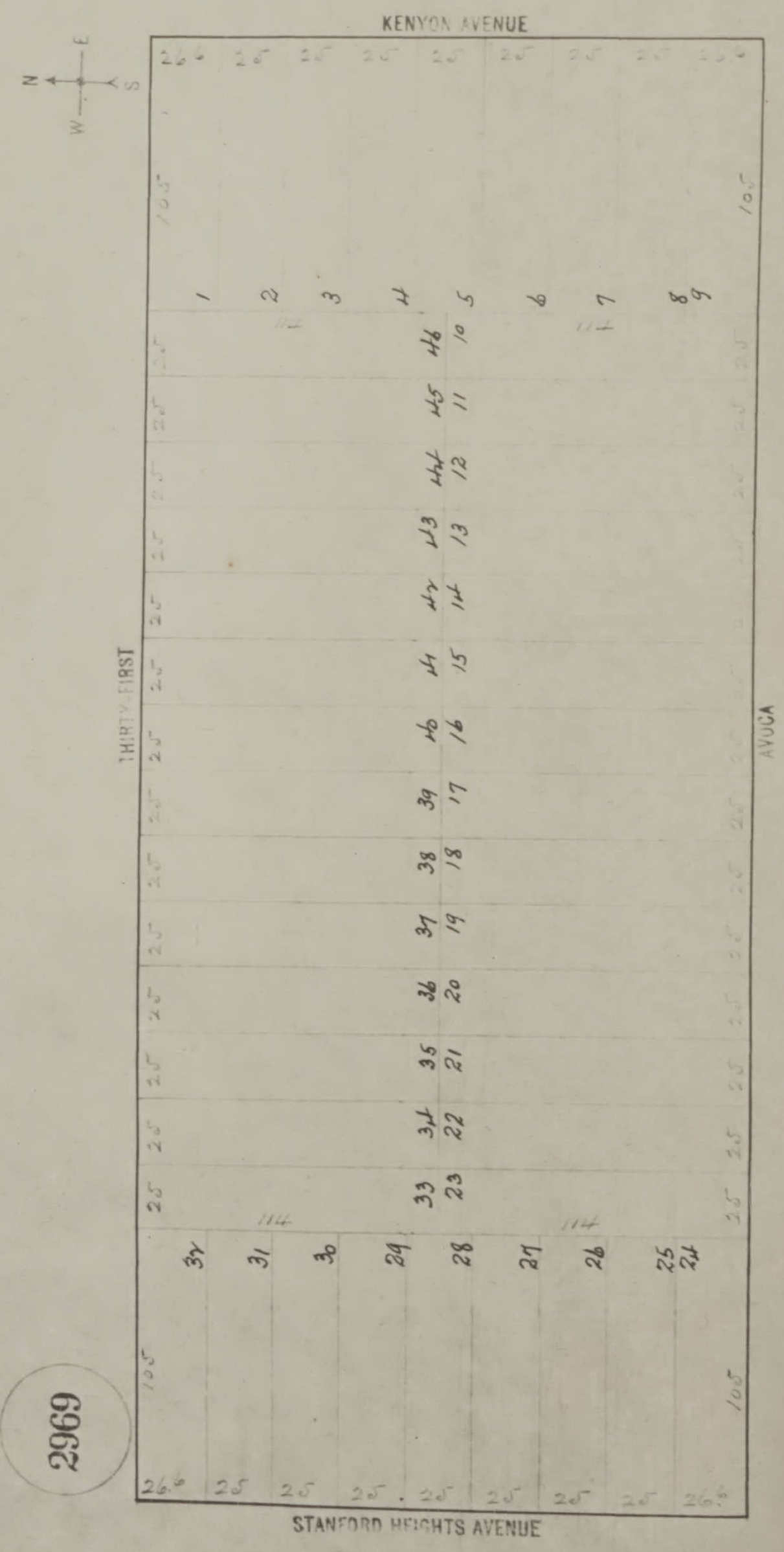
2969
KENYON AVENUE
STANFORD HEIGHTS AVENUE
THIRTY-FIRST
AVOCA
N
E
S
W
1
2
3
4
5
6
7
8
9
10
11
12
13
14
15
16
17
18
19
20
21
22
23
24
25
26
27
28
29
30
31
32
33
34
35
36
37
38
39
40
41
42
43
44
45
46

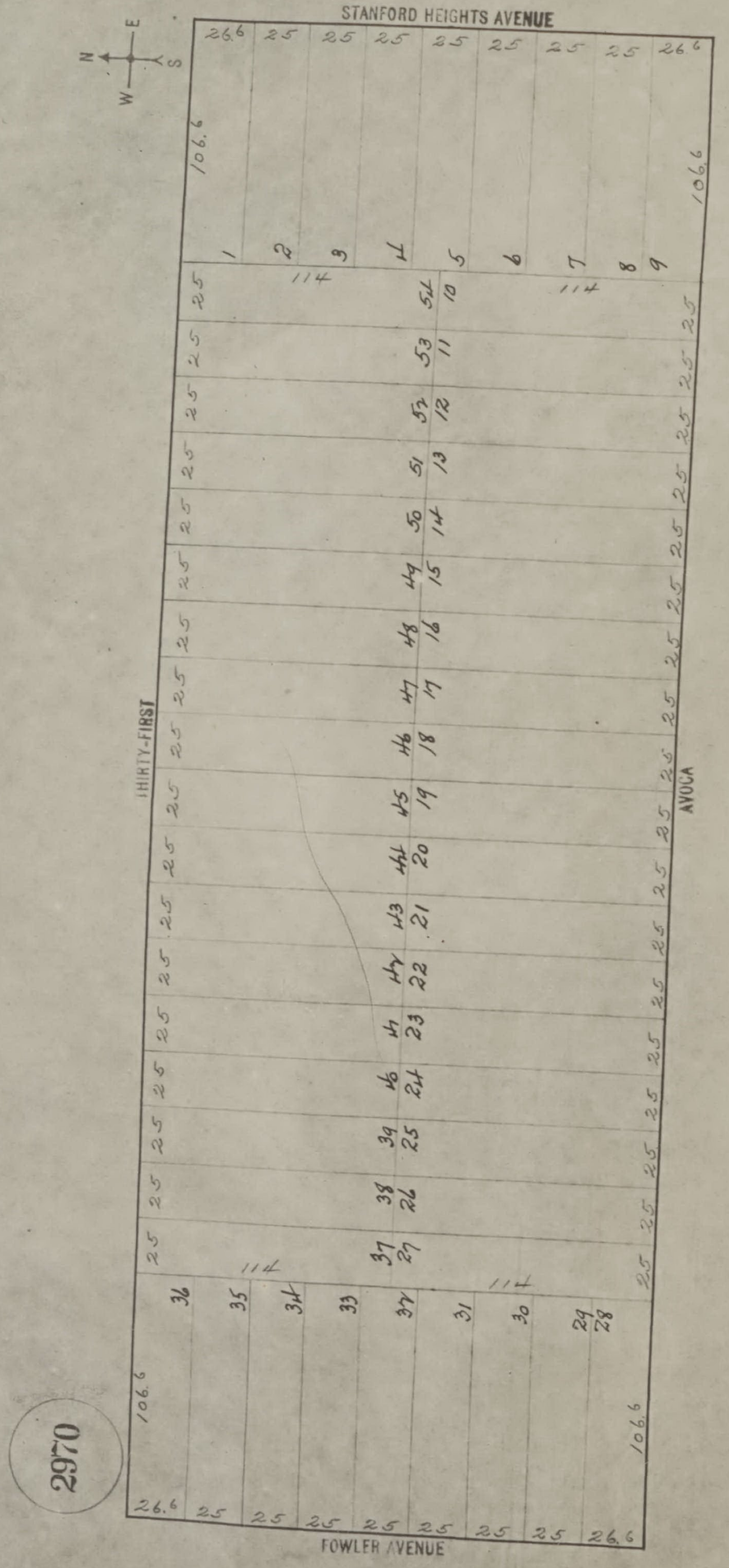
2970
STANFORD HEIGHTS AVENUE
THIRTY-FIRST
AVOCA
FOWLER AVENUE
N
E
S
W
106.6
114

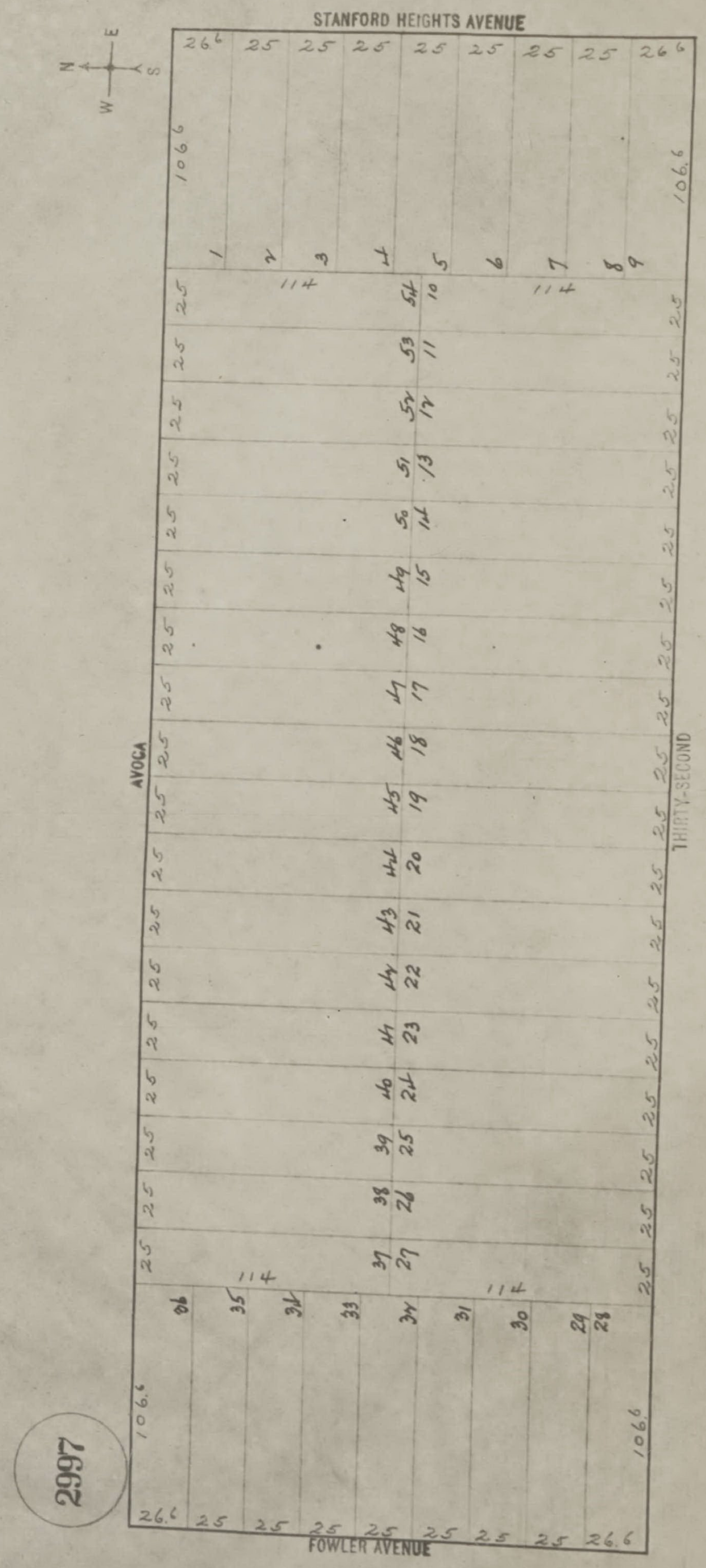
STANFORD HEIGHTS AVENUE
FOWLER AVENUE
AVOCA
THIRTY-SECOND
2997
N
E
S
W
26⁶
25
26.6
106.6
114
1
2
3
4
5
6
7
8
9
10
11
12
13
14
15
16
17
18
19
20
21
22
23
24
25
26
27
28
29
30
31
33
34
35
36
37
38
39
40
41
42
43
44
45
46
47
48
49
50
51
52
53
54


2998
KENYON AVENUE
STANFORD HEIGHTS AVENUE
AVILA
THIRTY-SECOND
N
E
S
W

SAN FRANCISCO DEPARTMENT OF BUILDING INSPECTION
OFFICIAL COPY

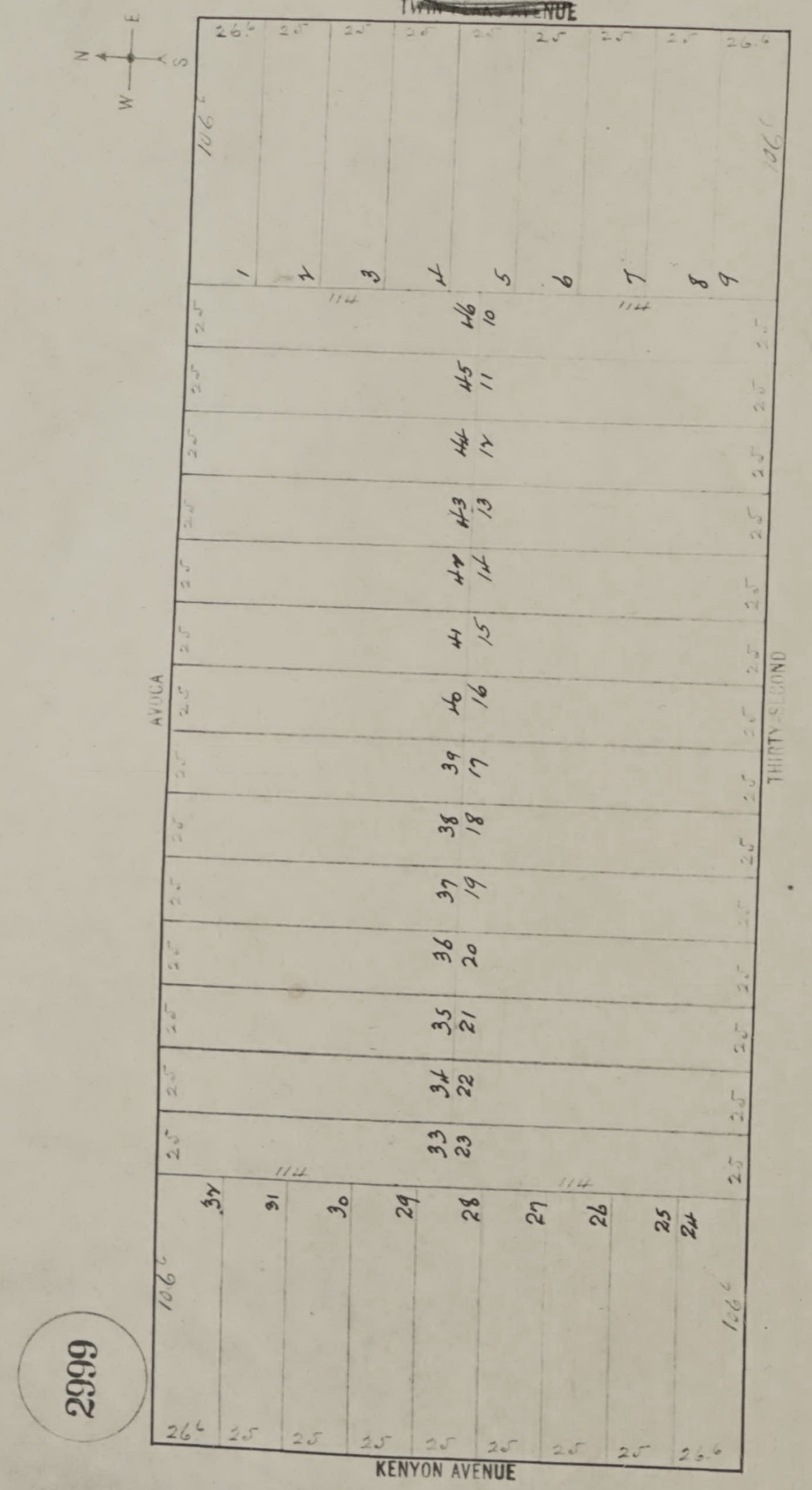
2999
TWIN NUE
KENYON AVENUE
AVOCA
THIRTY-SECOND
N
S
E
W
106
114
26.6
25
1
2
3
4
5
6
7
8
9
46 10
45 11
44 12
43 13
42 14
41 15
40 16
39 17
38 18
37 19
36 20
35 21
34 22
33 23
24
25
26
27
28
29
30
31
32

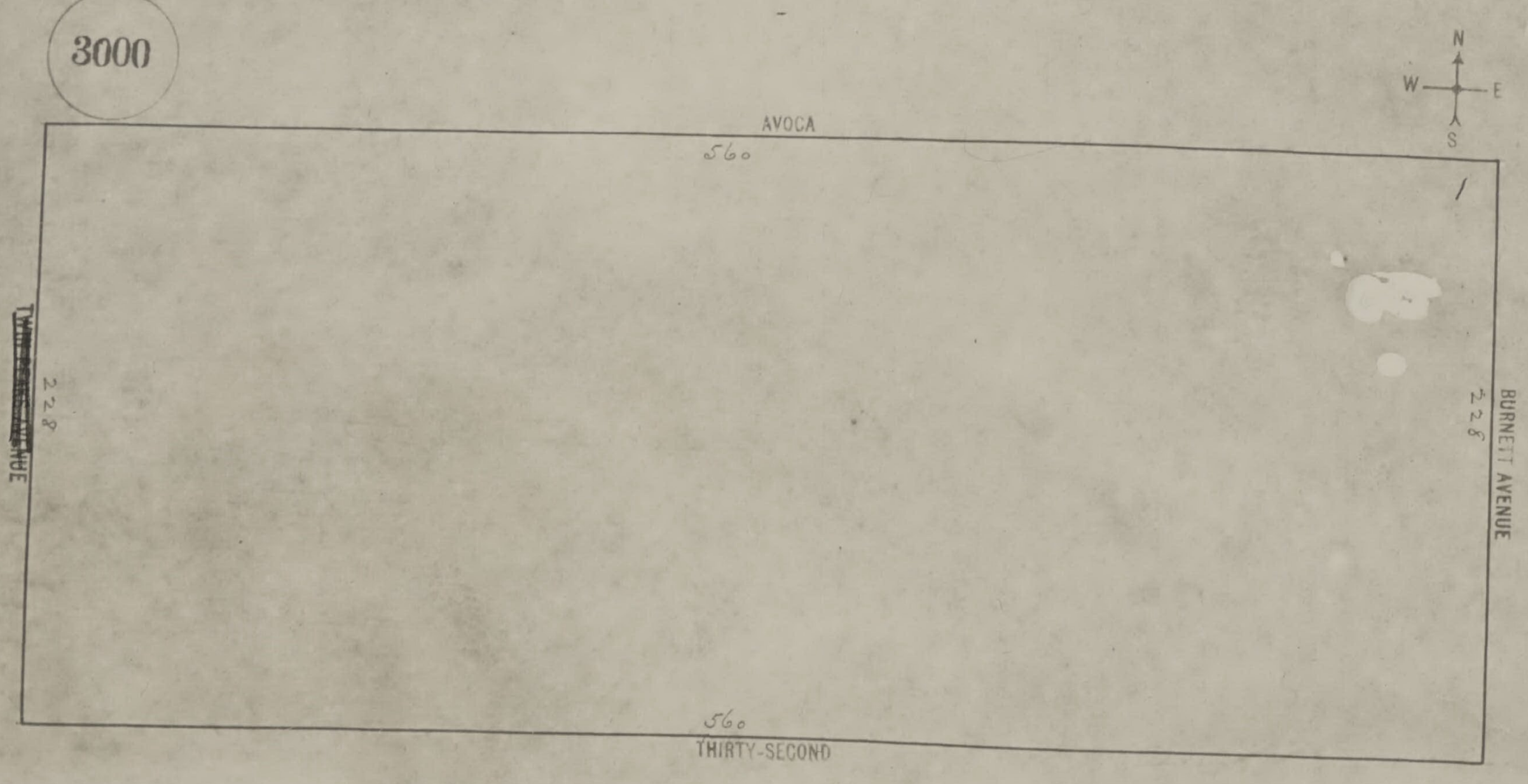
3000
AVOCA
560
N
W
E
S
1
228
BURNETT AVENUE
228
560
THIRTY-SECOND

SAN FRANCISCO DEPARTMENT OF BUILDING INSPECTION
OFFICIAL COPY

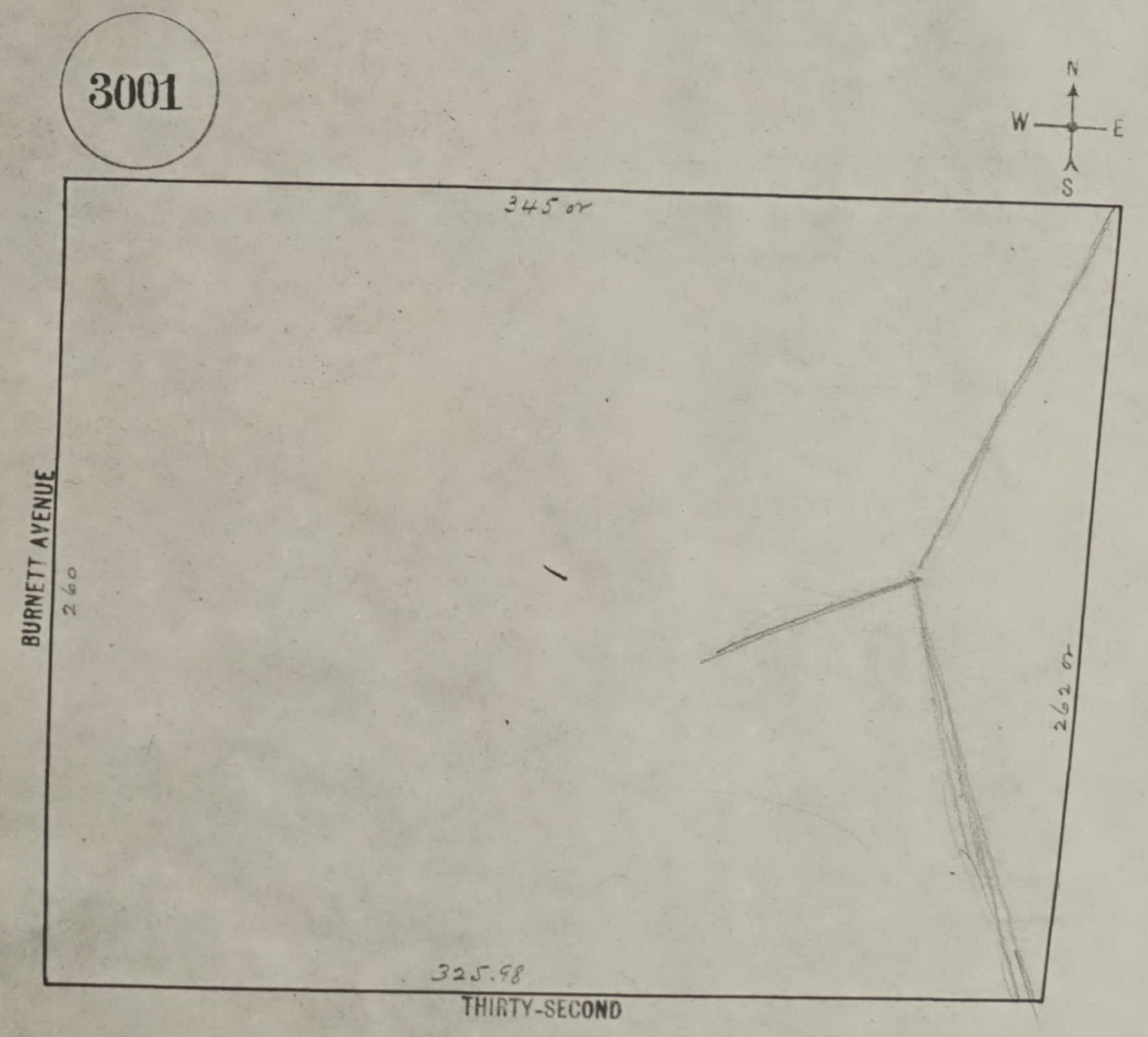
3001
N
W
E
S
345 or
BURNETT AVENUE
260
262 or
325.98
THIRTY-SECOND

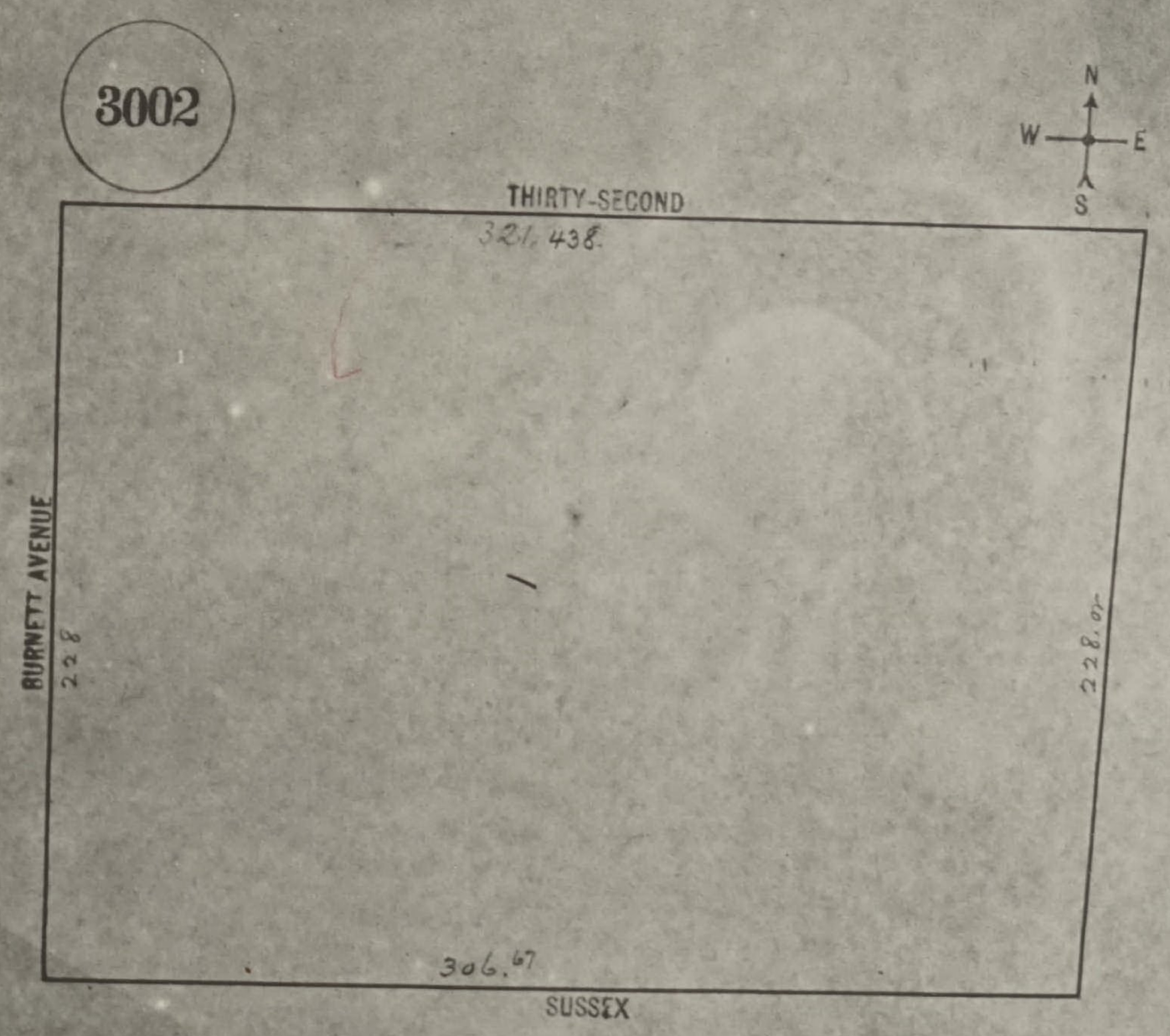
3002
N
W
E
S
THIRTY-SECOND
321.438
BURNETT AVENUE
228
228.07
306.67
SUSSEX


Burnett Ave
BURNETT AVENUE
260
N
E
S
W
THIRTY-SECOND
628.75
500
210.02
3003
60
TWIN PEAKS AVENUE

SAN FRANCISCO
DBI
DEPARTMENT OF
BUILDING INSPECTION
OFFICIAL COPY

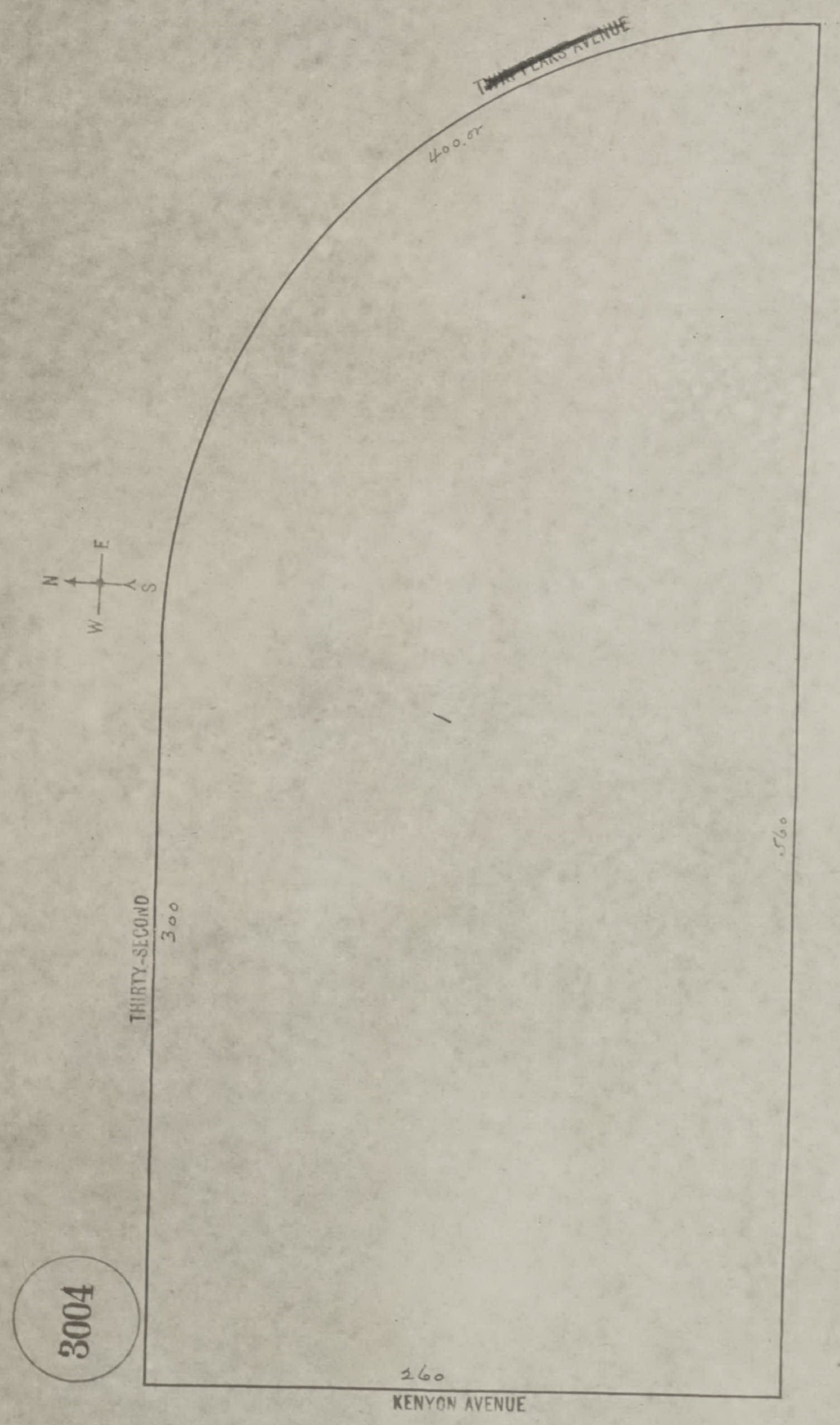
~~TWIN PEAKS AVENUE~~
400.5r
N
E
S
W
THIRTY-SECOND
300
560
3004
260
KENYON AVENUE


3005
STANFORD HEIGHTS AVENUE
228
THIRTY-SECOND
260
SUSSEX
260
KENYON AVENUE
228
N
S
E
W


N
S
W
STANFORD HEIGHTS AVENUE
228
THIRTY-SECOND
663
BUSSEY
663
228
FOWLER AVENUE
3006

PAGES 3007

TO

PAGES 3023

ARE JUMP

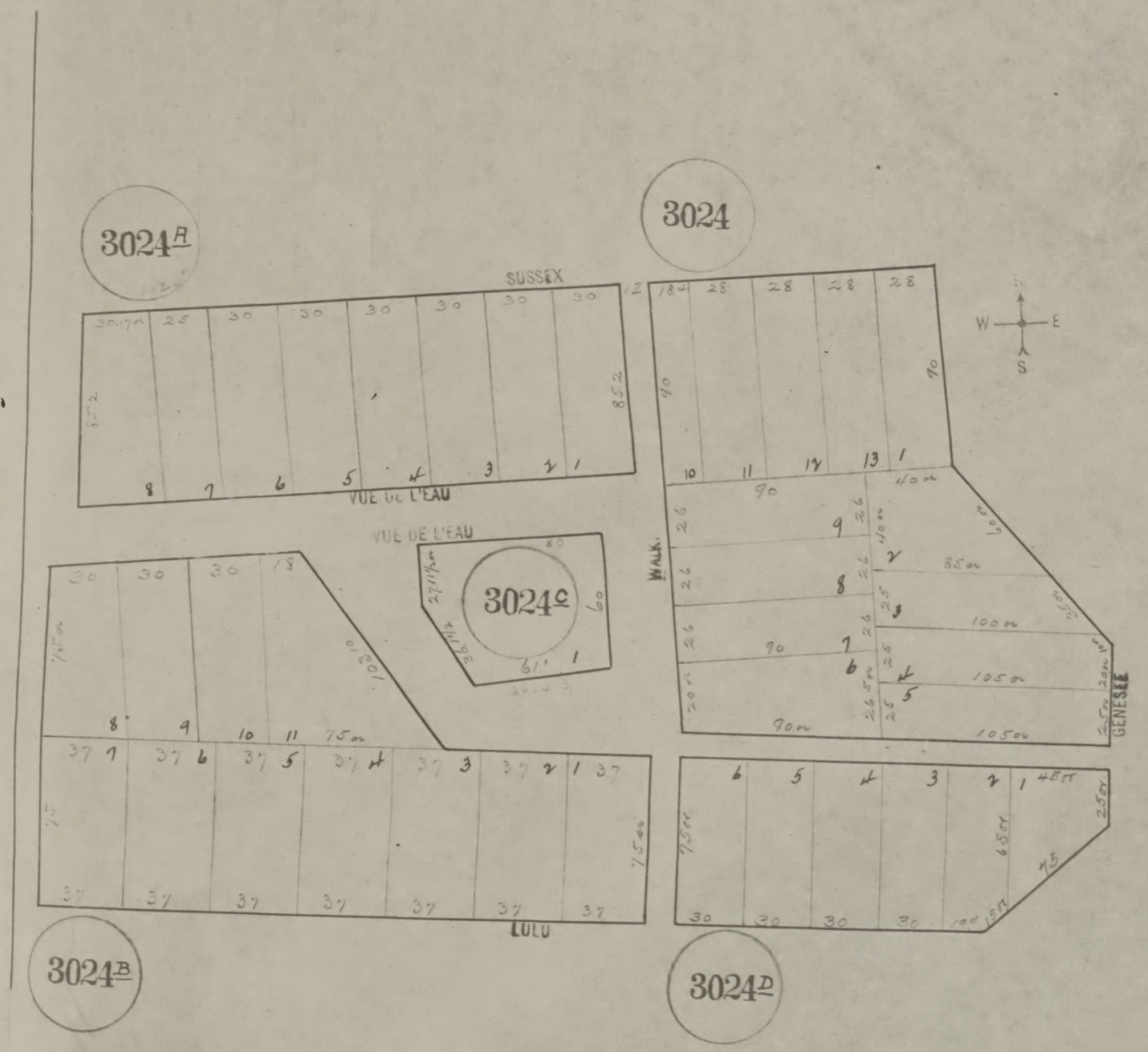
3024^A
3024
SUSSEX
W
E
S
VUE DE L'EAU
VUE DE L'EAU
3024^C
WALK
GENESEE
LULU
3024^B
3024^D

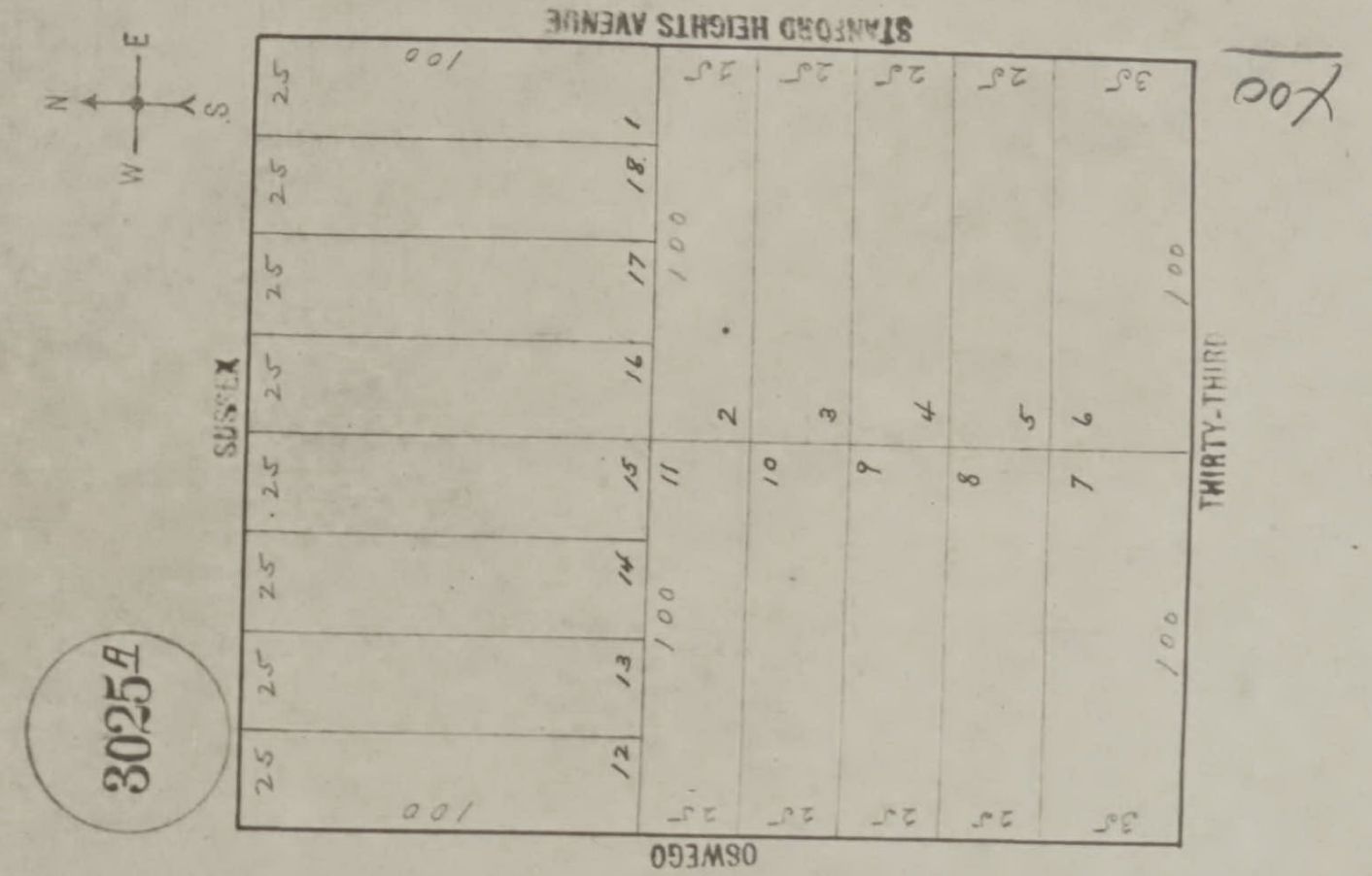
3025A
STANFORD HEIGHTS AVENUE
SUSSEX
OSWEGO
THIRTY-THIRD
N
S
E
W

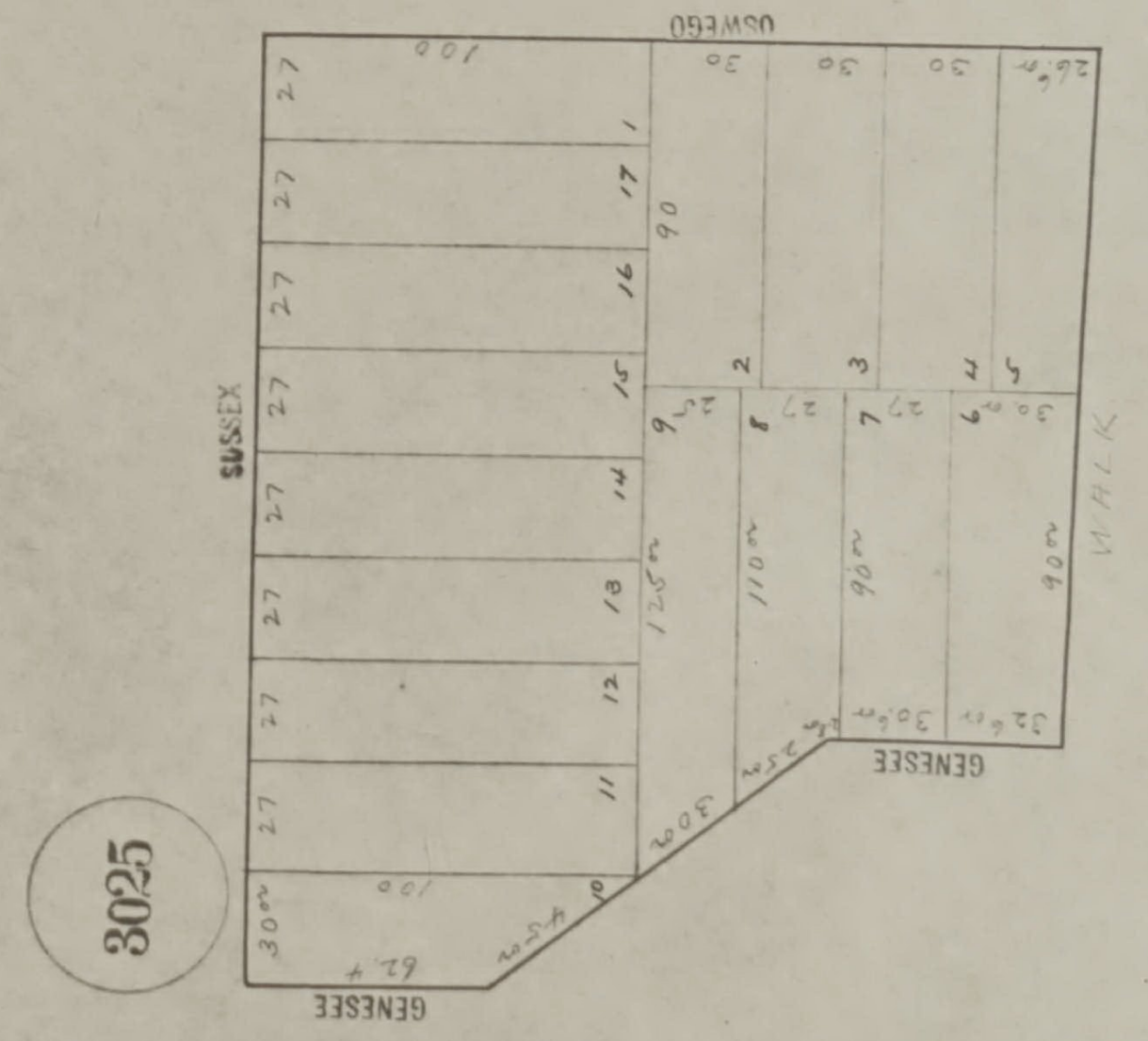
3025
SUSSEX
OSWEGO
GENESEE
GENESEE


STANFORD HEIGHTS AVENUE
228
3026
THIRTY-THIRD
560
SUSSEX
560
228
KENYON AVENUE
W
S
E


~~TWIN PEAKS~~ AVENUE
114.375
N
E
S
W
560
309.175
292
KENYON AVENUE
3027
See


BURNETT AVENUE
260
N
E
S
W
560
THIRTY-THIRD
560
3028
260 N 40-15'W
~~[illegible]~~S AVENUE
100
1/c

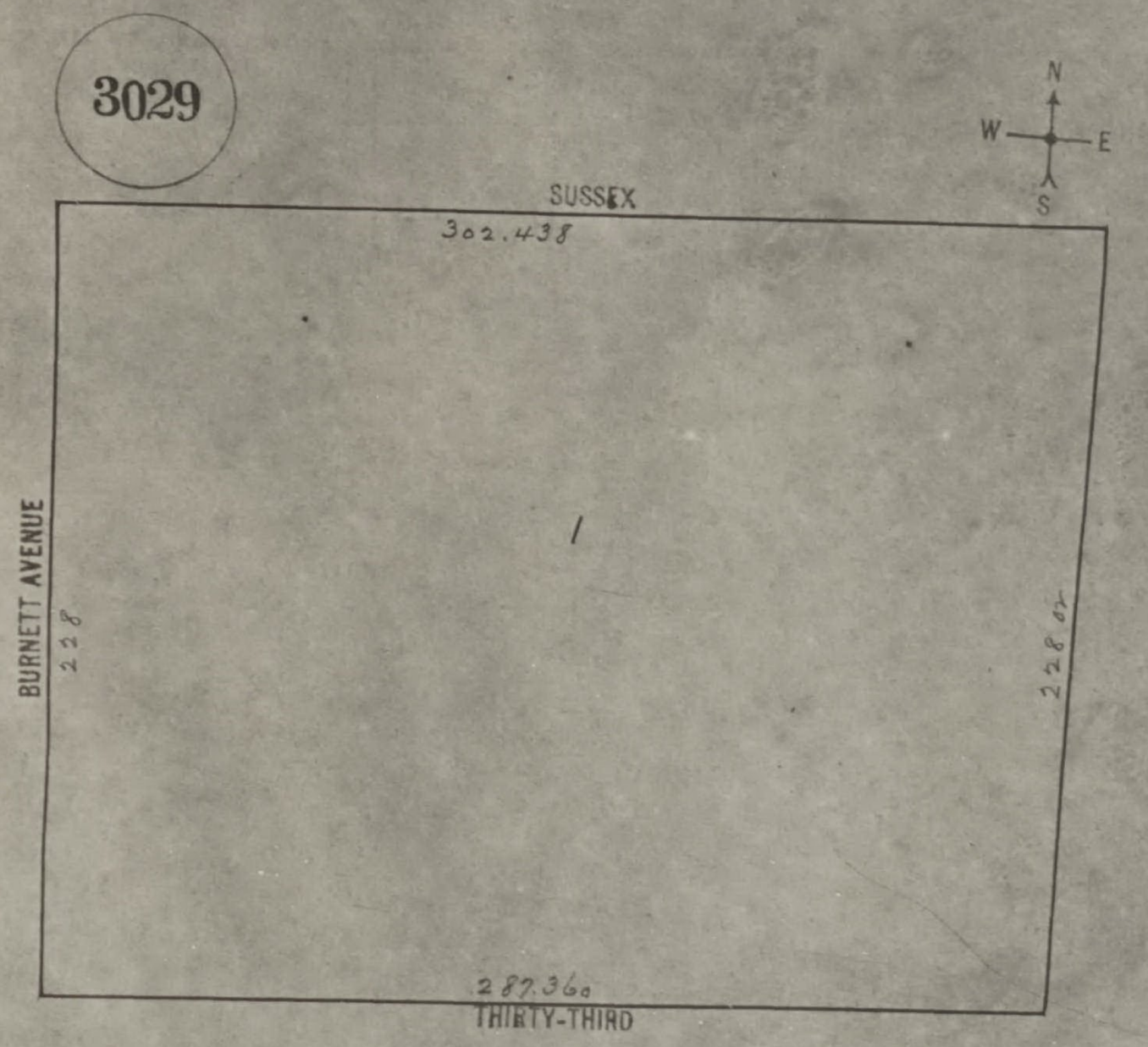
3029
N
W
E
S
SUSSEX
302.438
BURNETT AVENUE
228
1
228.02
287.360
THIRTY-THIRD

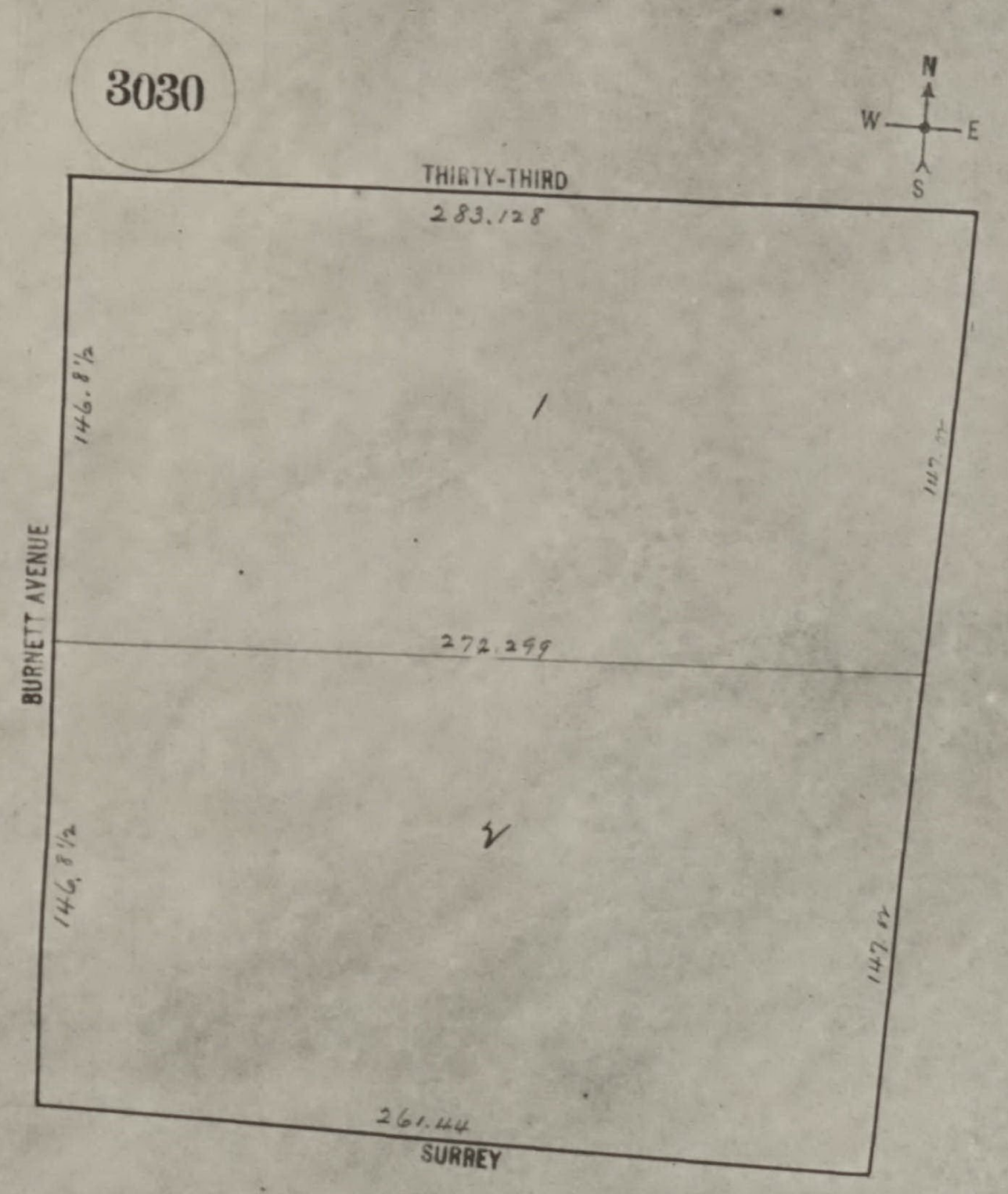
3030
N
W
E
S
THIRTY-THIRD
283.128
BURNETT AVENUE
146.8½
146.8½
1
272.299
2
147.22
147.22
261.44
SURREY


~~TWIN PEAKS~~ AVENUE
128
100
3031
SURREY
THIRTY-THIRD
774.375
BURNETT AVENUE
N
S
E
W

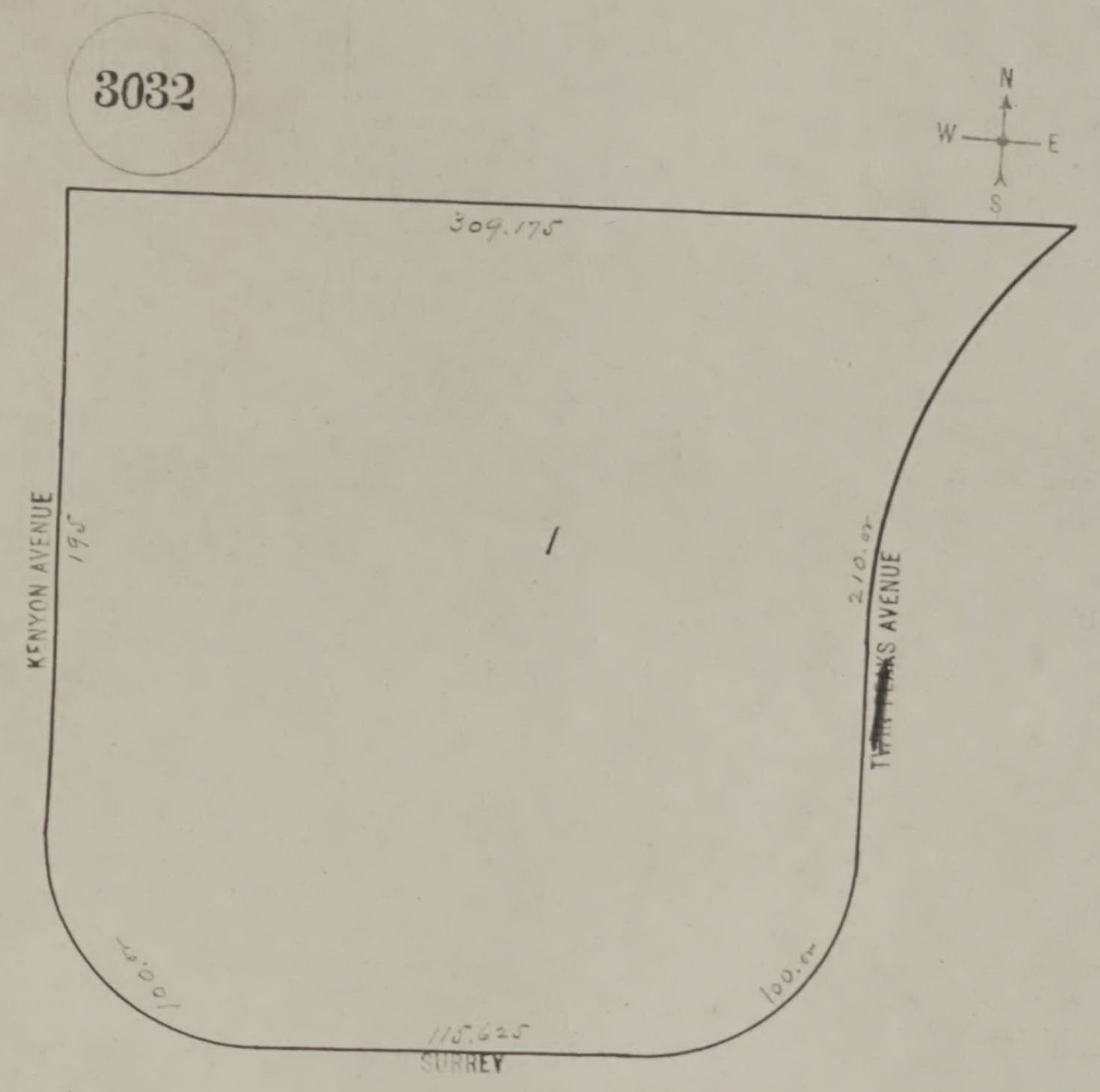
3032
N
W
E
S
309.175
KENYON AVENUE
195
1
210.0
TWIN PEAKS AVENUE
100.0
100.0
115.625
SURREY

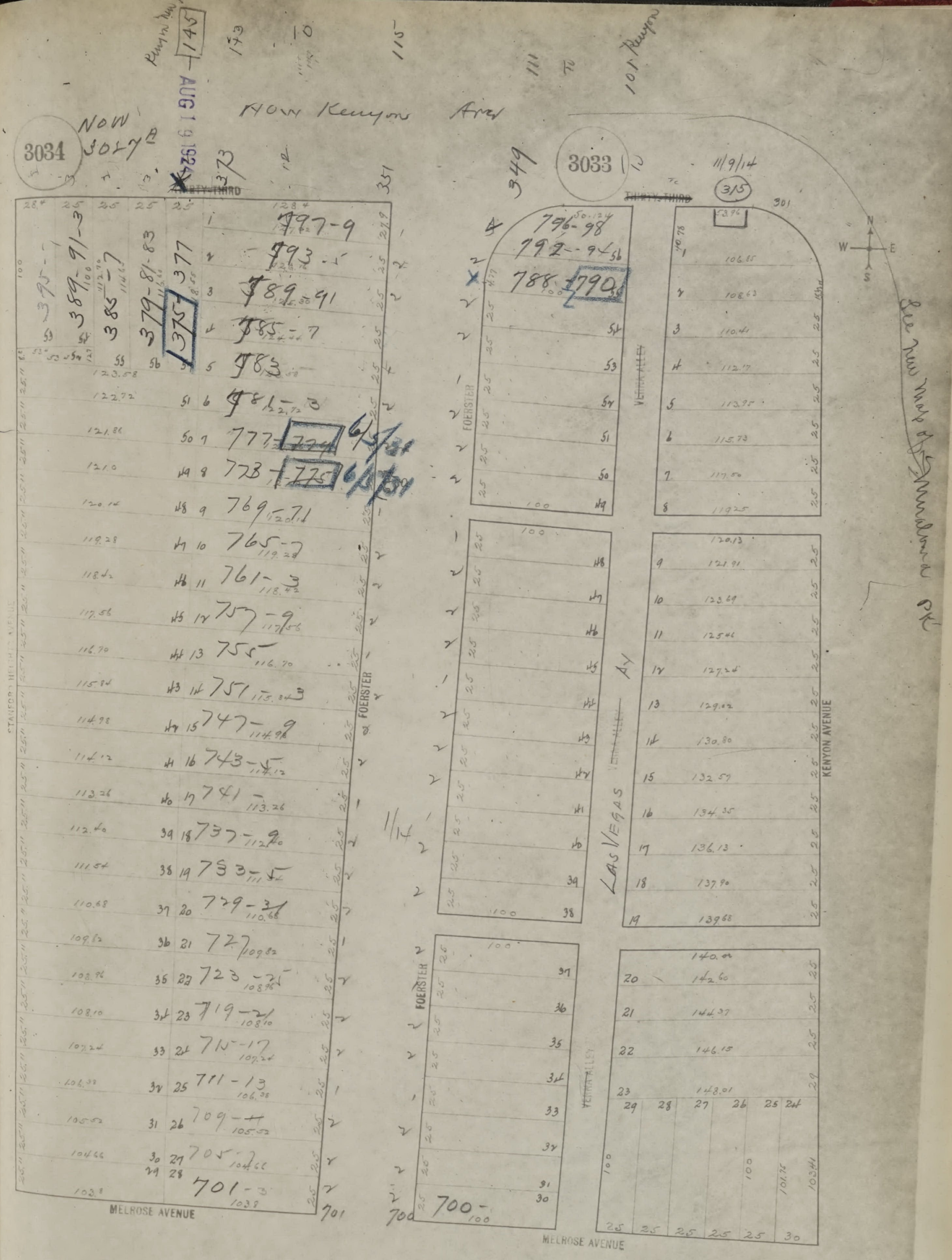
3034
NOW 3017A
3033
NOW Kenyon Ave
AUG 19 1924
145
11/9/14
315
~~THIRTY-THIRD~~
FOERSTER
LAS VEGAS AV
KENYON AVENUE
MELROSE AVENUE
See New Map of Sherwood Pk
N
W
E
S
797-9
793-5
789-91
785-7
783
781-3
777-779
773-775
769-71
765-7
761-3
757-9
755
751-3
747-9
743-5
741
737-9
733-5
729-31
727
723-25
719-21
715-17
711-13
709-11
705-7
701-3
796-98
792-94
788-1790
700
395-7
389-91-3
385-7
379-81-83
377
375
373
349
351
101 Kenyon
111
115
701
700

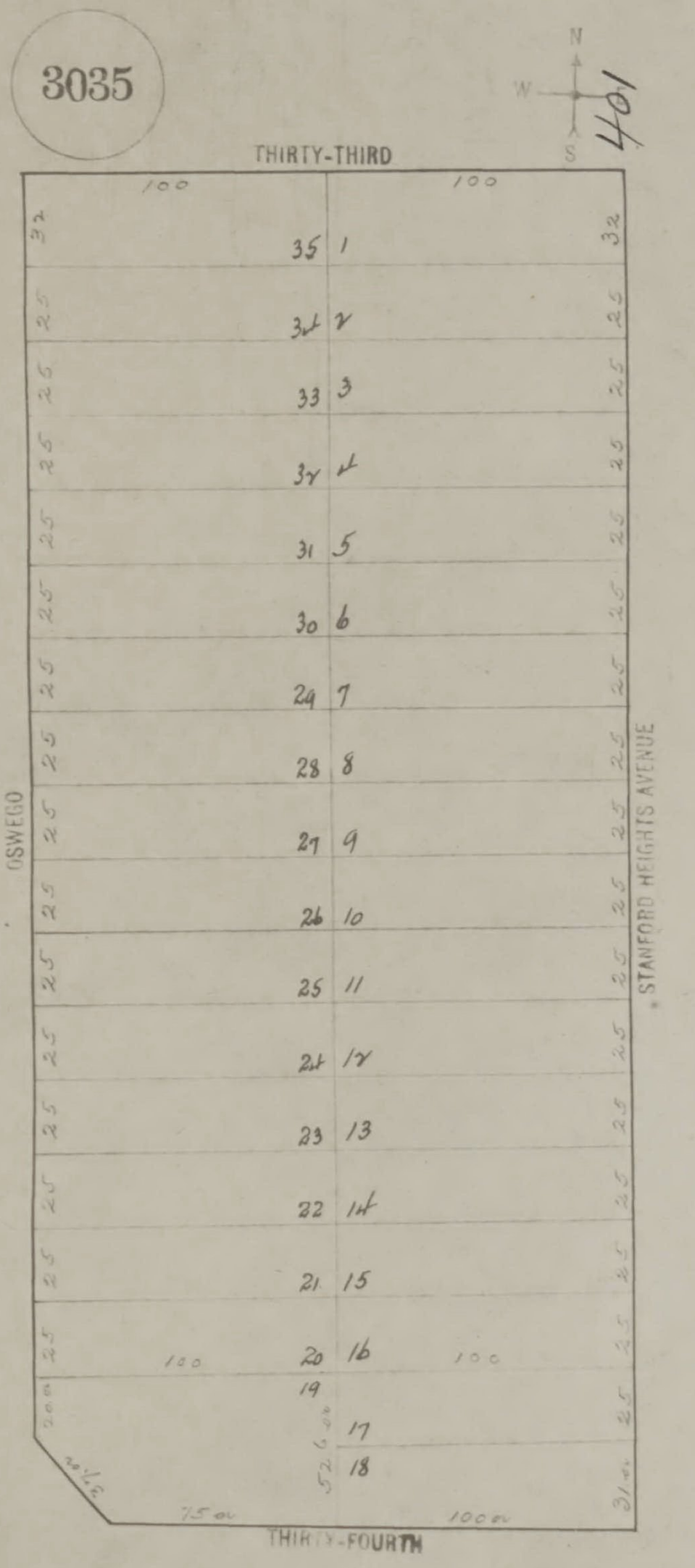
3035
N
W
S
401
THIRTY-THIRD
100
100
32
25
35 1
34 2
33 3
32 4
31 5
30 6
29 7
28 8
27 9
26 10
25 11
24 12
23 13
22 14
21 15
20 16
19
17
18
OSWEGO
STANFORD HEIGHTS AVENUE
52.6
75
100
31
THIRTY-FOURTH

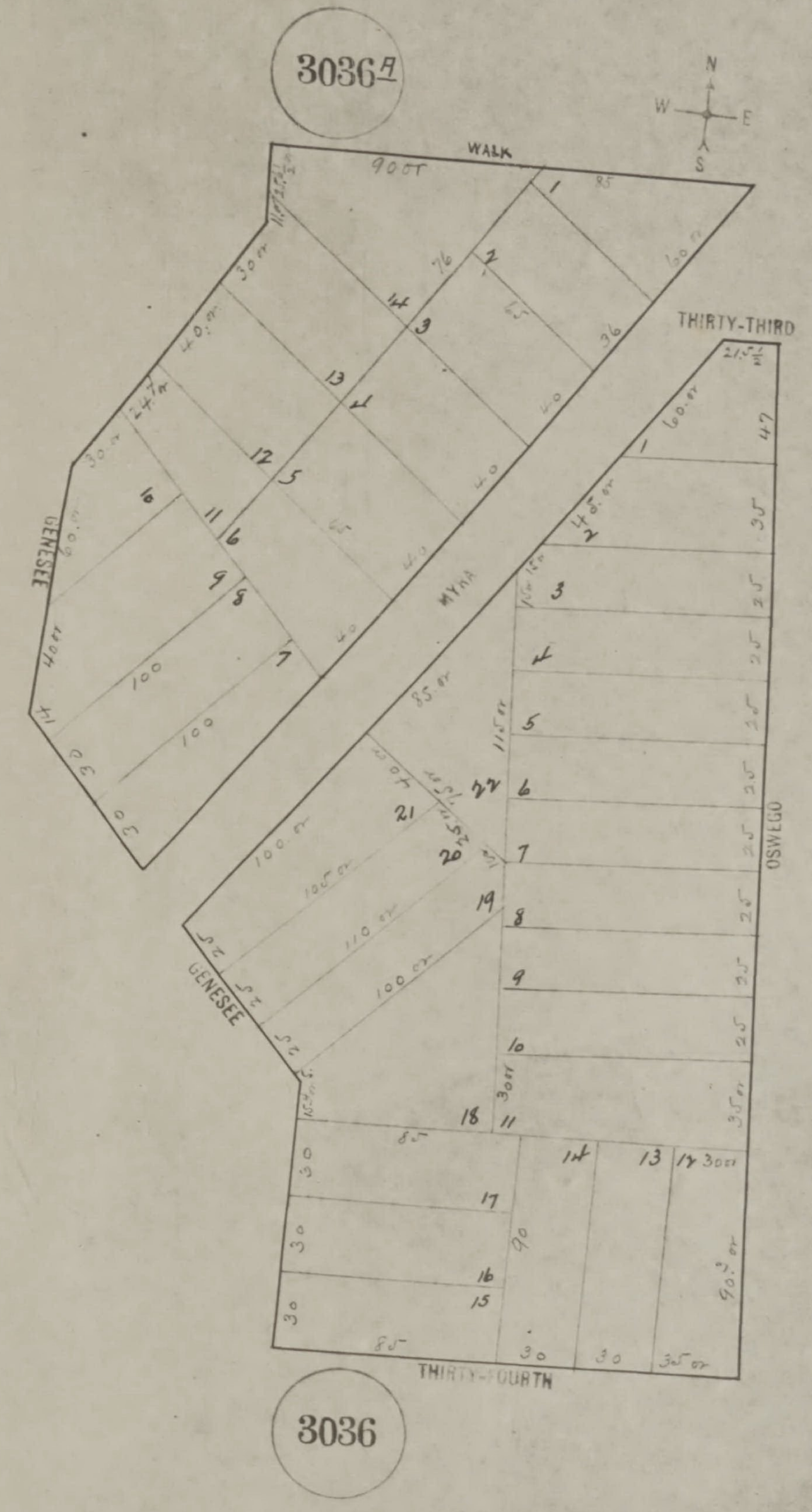
3036A
N
W
E
S
WALK
THIRTY-THIRD
GENESEE
MYRA
OSWEGO
GENESEE
THIRTY-FOURTH
3036

3037A

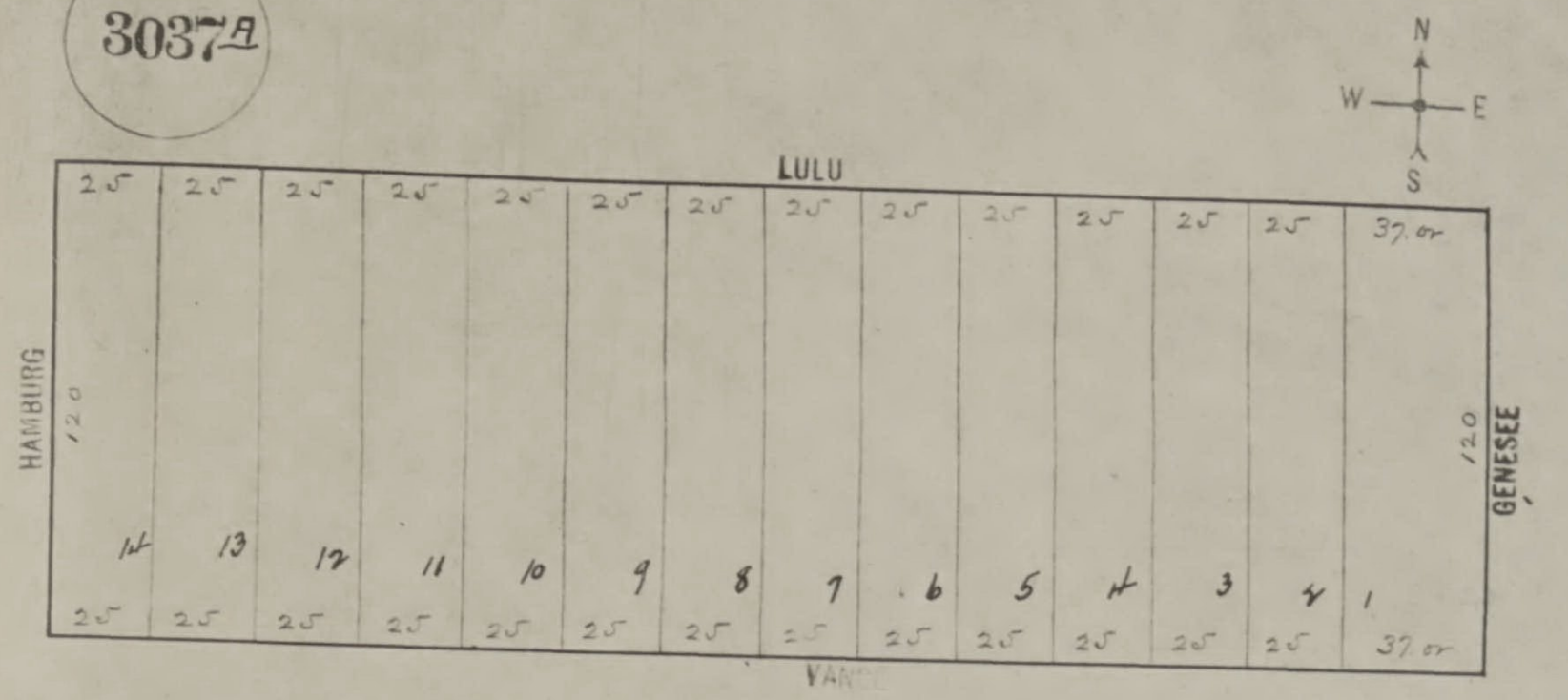
N
W
E
S
LULU
HAMBURG
GENESEE
VANCE
120
120
25
37.0r
14
13
12
11
10
9
8
7
6
5
4
3
2
1

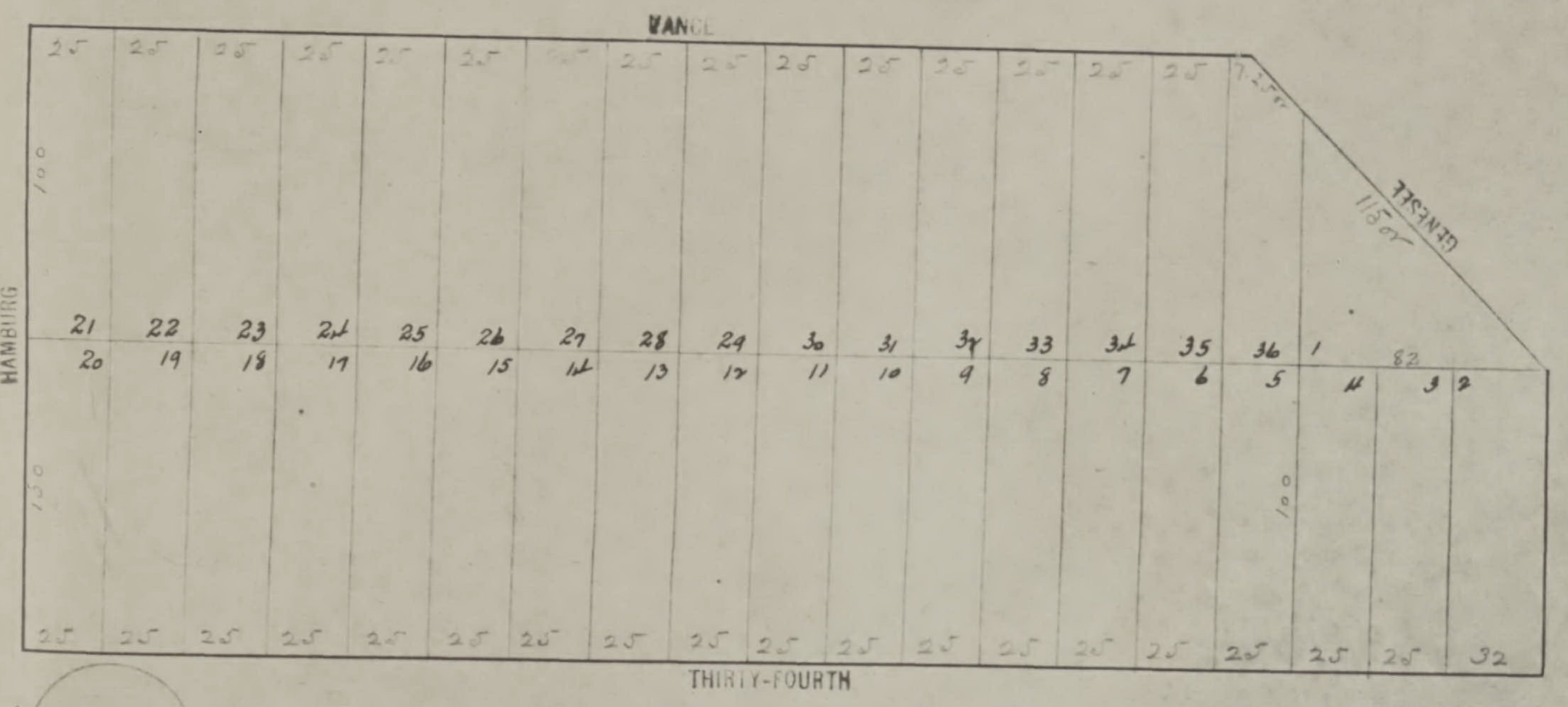
VANCE
HAMBURG
GENESEE
THIRTY-FOURTH
100
100
100
115.0r
25
82
32
21
22
23
24
25
26
27
28
29
30
31
32
33
34
35
36
1
20
19
18
17
16
15
14
13
12
11
10
9
8
7
6
5
4
3
2

3037

PAGES 3038

TO

PAGES 3054

ARE JUMP

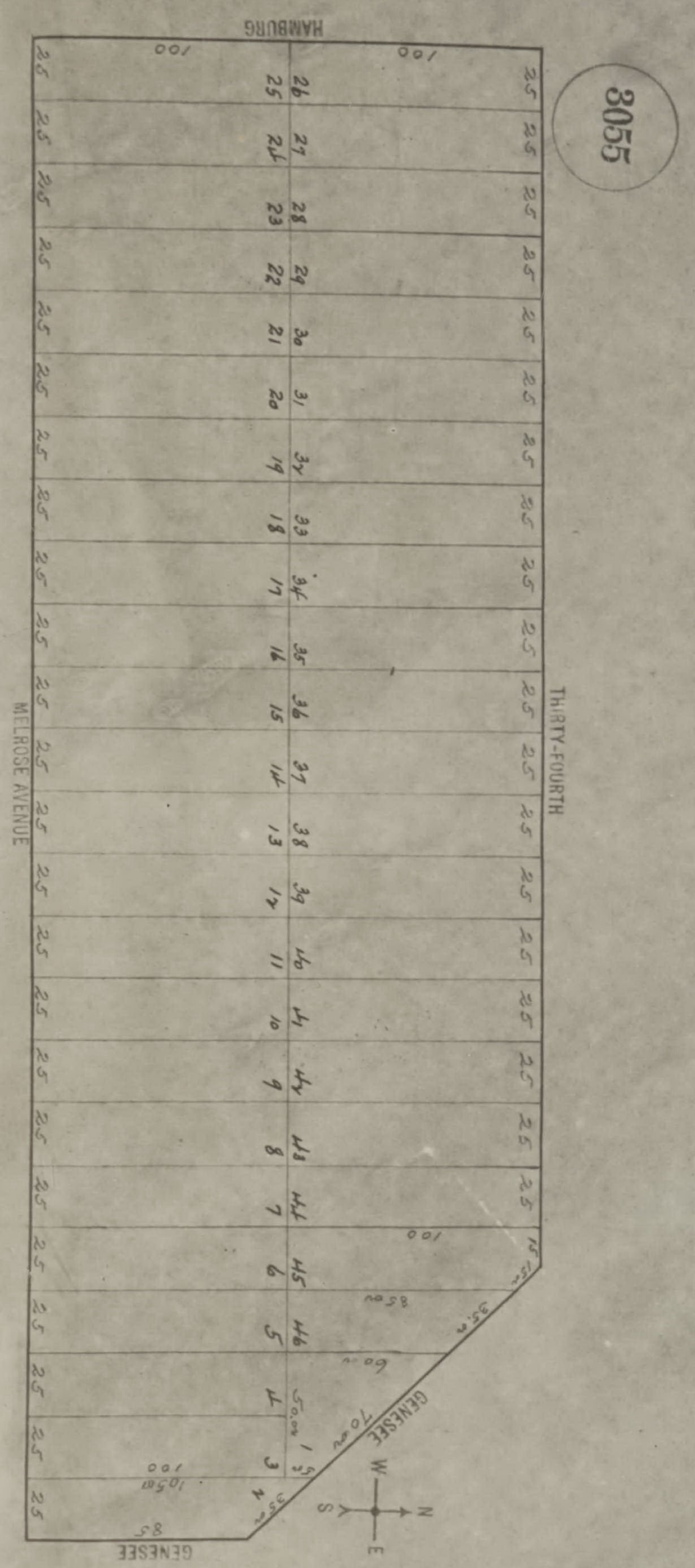
3055
HAMBURG
THIRTY-FOURTH
MELROSE AVENUE
GENESEE
GENESEE
N
S
E
W

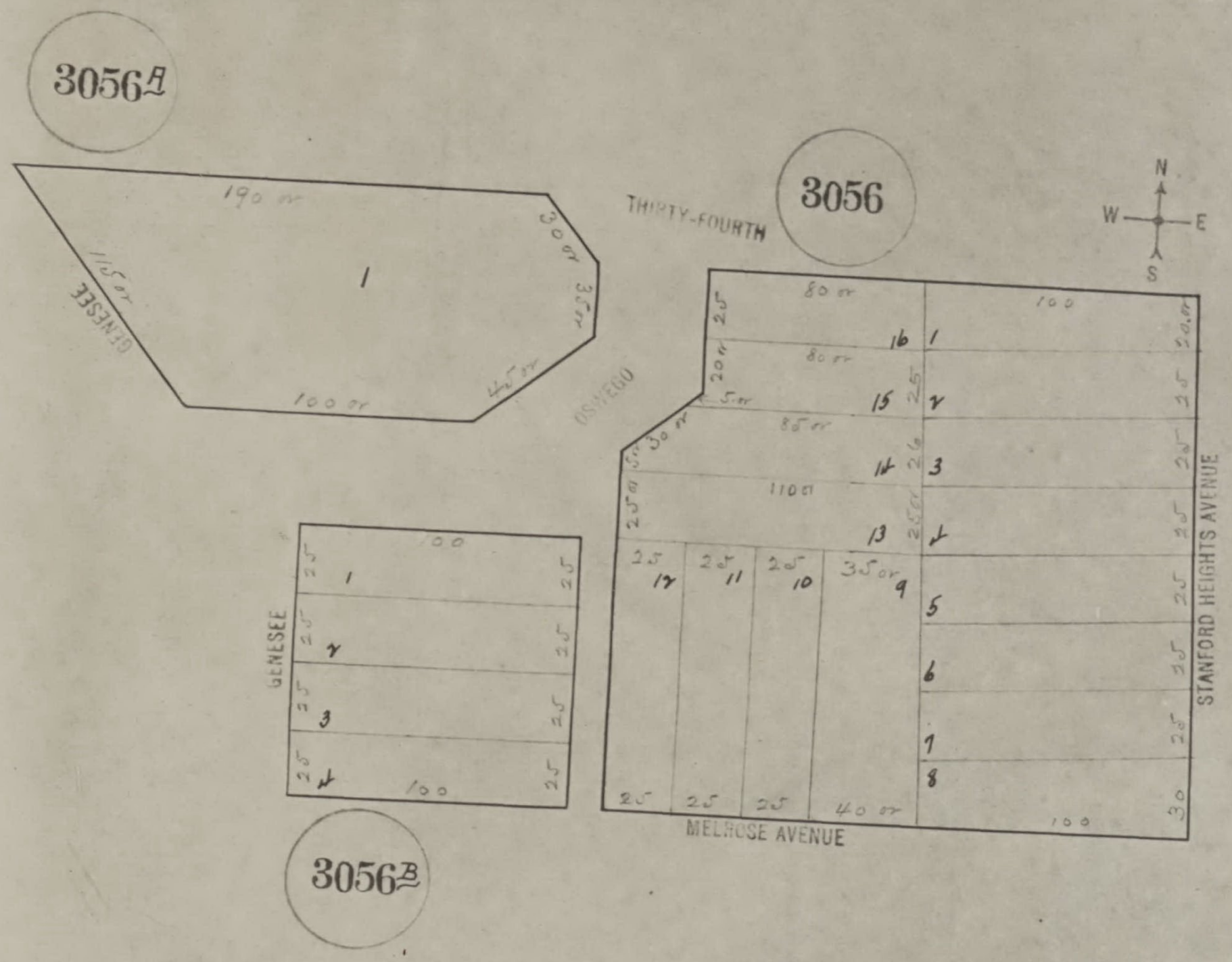
3056A
3056
3056B
THIRTY-FOURTH
OSWEGO
GENESEE
STANFORD HEIGHTS AVENUE
MELROSE AVENUE
N
W
E
S
190 ±
30 ±
35 ±
45 ±
100 ±
115 ±
1
80 ±
85 ±
110 ±
100
1
2
3
4
5
6
7
8
9
10
11
12
13
14
15
16
25
20 ±
30 ±
40 ±
30

SAN FRANCISCO DEPARTMENT OF BUILDING INSPECTION
OFFICIAL COPY

3057


SURREY
272.6.4
KENYON AVENUE
460
1
EDNA
460 rr
MELROSE AVENUE
248.64

3058


N
W
E
S
SURREY
EDNA
DETROIT
THIRTY-FOURTH
100
25
1
2
3
4
5
6
7
8
9
10
11
12
13
14
15
16
17
18
19
20
21
22
23
24
25
26
27
28
29
30
31
33
34
35
36
37
38
39
40
41
42
43
44
45
46
47
48



SAN FRANCISCO DEPARTMENT OF BUILDING INSPECTION
OFFICIAL COPY

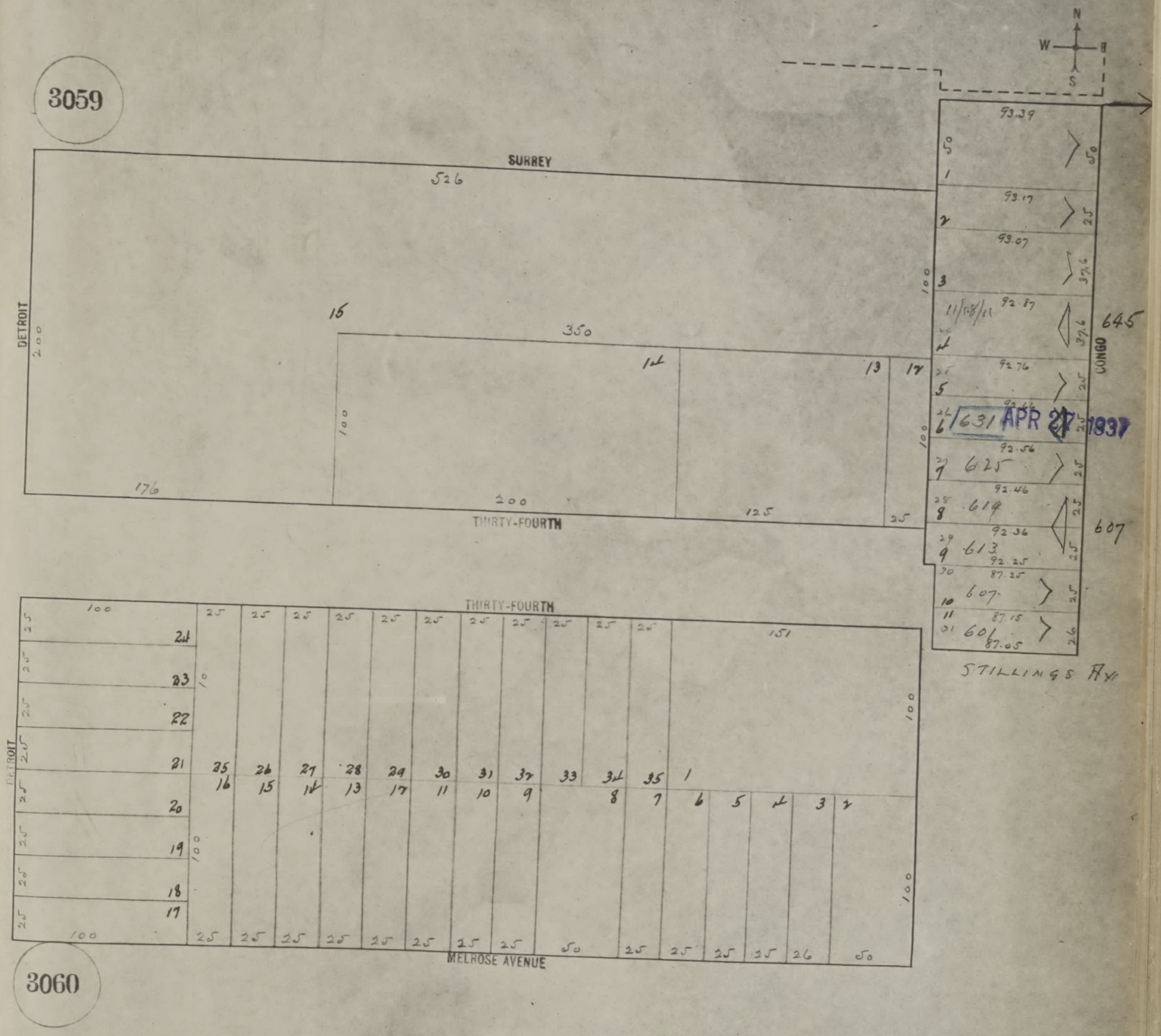
3059
SURREY
526
DETROIT
200
16
350
14
13
17
100
176
200
125
25
THIRTY-FOURTH
N
W
E
S
93.39
93.17
93.07
92.87
92.76
92.46
92.56
92.46
92.36
92.25
87.25
87.15
87.05
11/18/11
1
2
3
4
5
6
7
8
9
10
11
50
25
37.6
26
CONGO
645
631
625
619
613
607
601
607
APR 27 1937
STILLINGS AV
THIRTY-FOURTH
100
151
24
23
22
21
20
19
18
17
25
26
27
28
29
30
31
32
33
34
35
15
12
MELROSE AVENUE
50
3060


3061
N
W
E
S
THIRTY-FOURTH
EDNA
DETROIT
MELROSE AVENUE
100
25
32
31
30
29
28
27
26
25
33
34
35
36
37
38
39
40
41
42
43
44
45
46
47
48
24
23
22
21
20
19
18
17
16
15
14
13
12
11
10
9
1
2
3
4
5
6
7
8

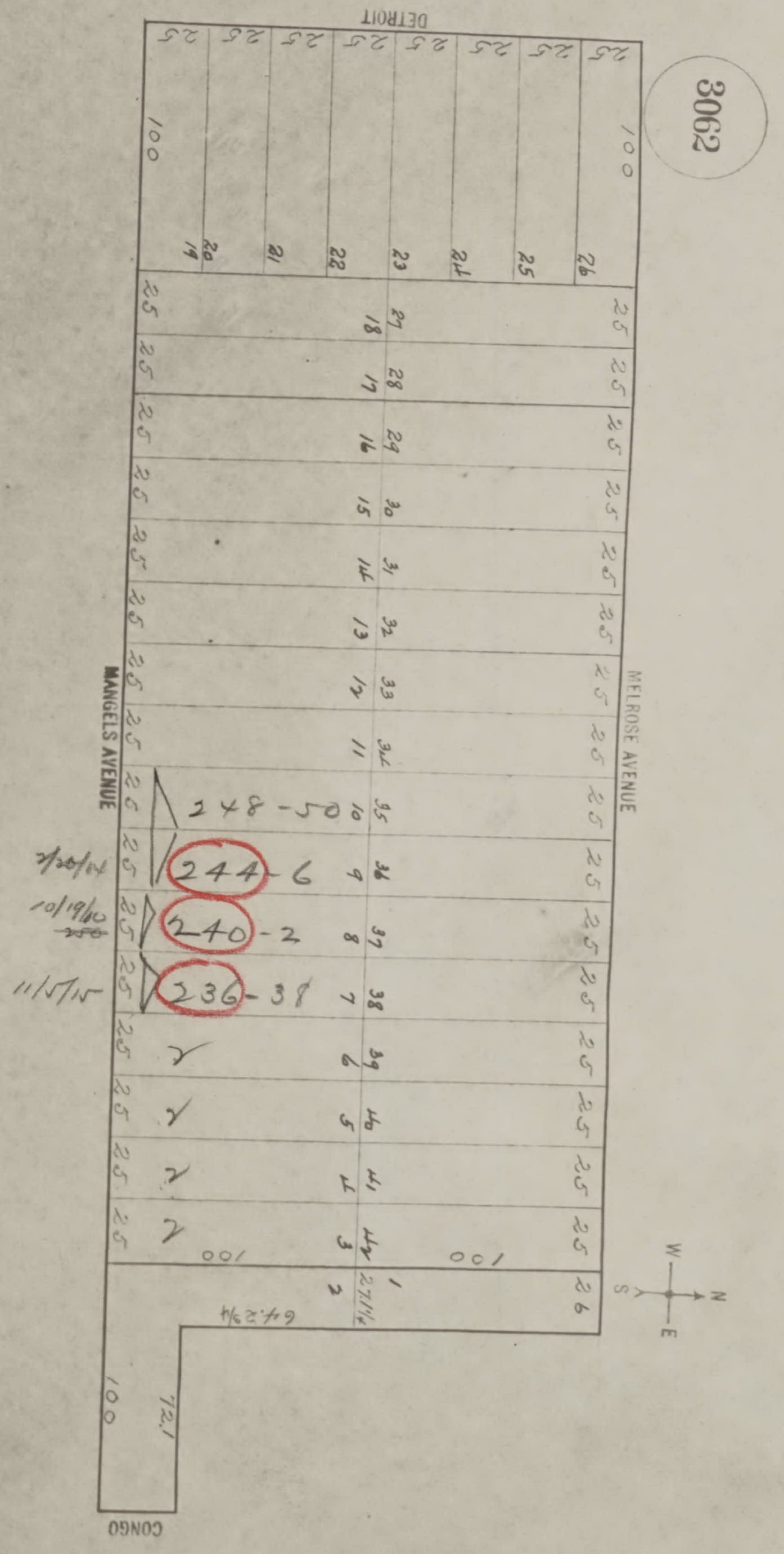
3062
DETROIT
MELROSE AVENUE
MANGELS AVENUE
CONGO
248-50
244-6
240-2
236-38
7/20/14
10/19/60
11/5/15
100
25
26
121
64.2¾
27½

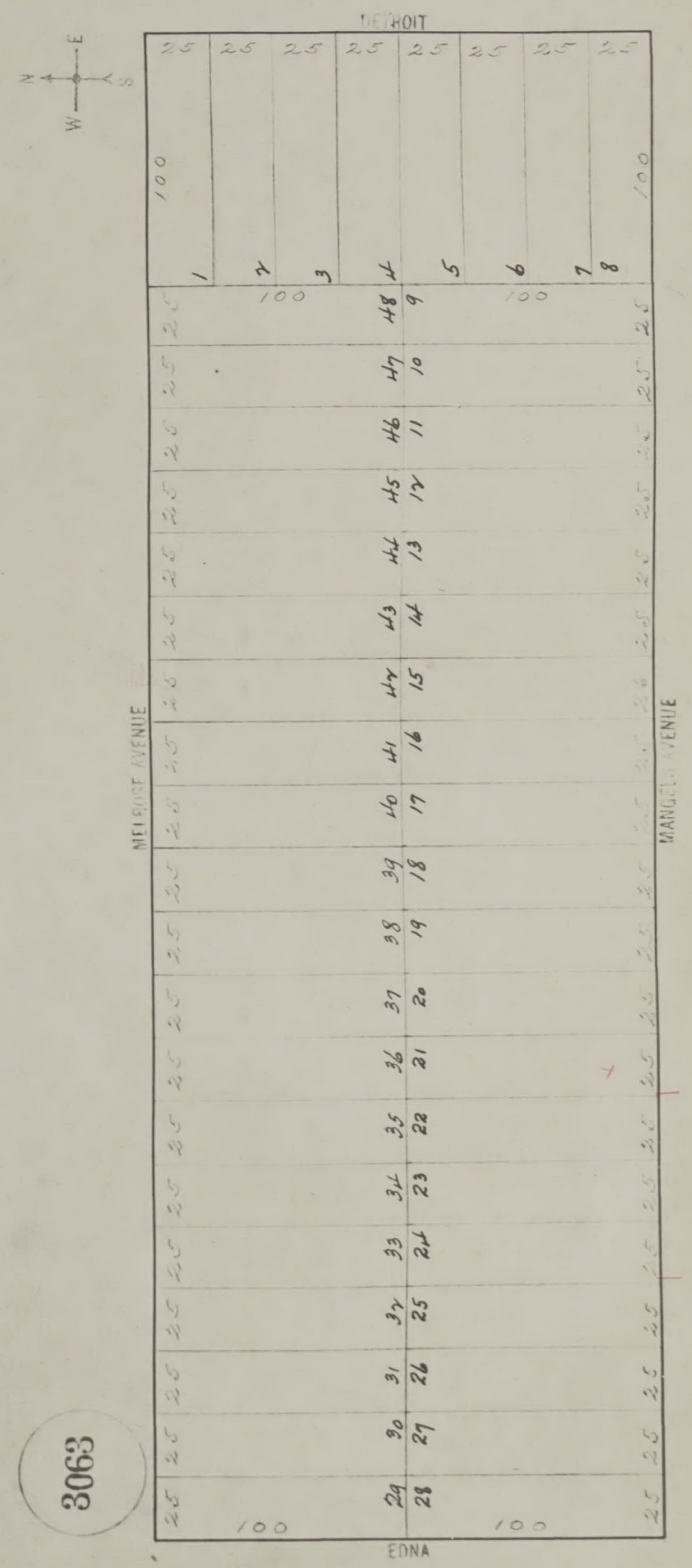
3063
DETROIT
EDNA
MELROSE AVENUE
MANGELS AVENUE
N
E
S
W

SAN FRANCISCO DEPARTMENT OF BUILDING INSPECTION
OFFICIAL COPY

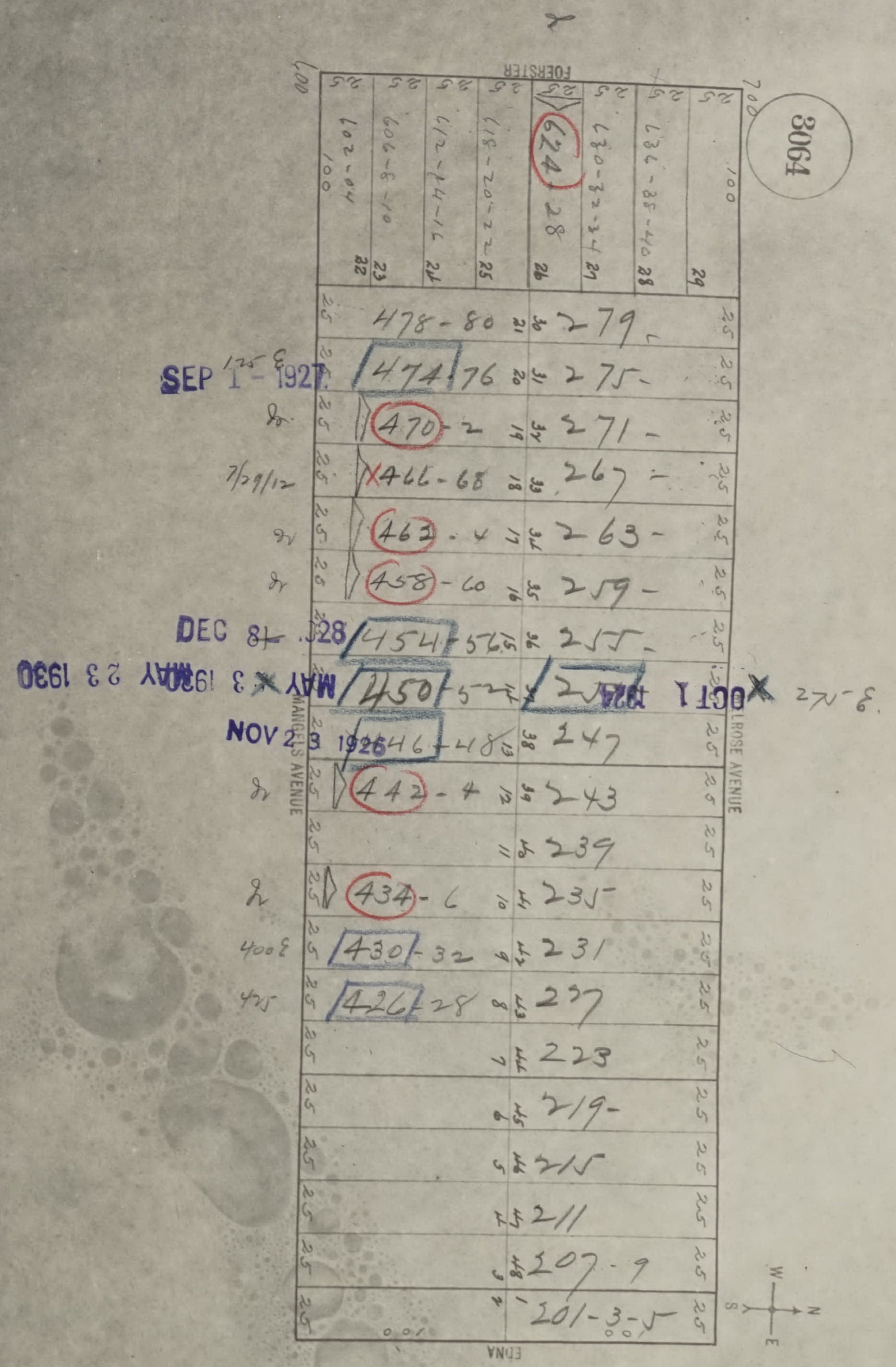
3064
FOERSTER
MANGELS AVENUE
MELROSE AVENUE
EDNA
602-04
606-8-10
612-14-16
618-20-22
624 28
630-32-34
636-38-40
478-80 279
474-76 275
470-2 271
466-68 267
462-4 263
458-60 259
454-56 255
450-52 251
446-48 247
442-4 243
239
434-6 235
430-32 231
426-28 227
223
219
215
211
207-9
201-3-5
7/29/12
SEP 1 1927
DEC 8 1928
MAY 3 1930
MAY 23 1930
OCT 1 1924
NOV 23 1926
W
N
S
E

SAN FRANCISCO DEPARTMENT OF BUILDING INSPECTION OFFICIAL COPY

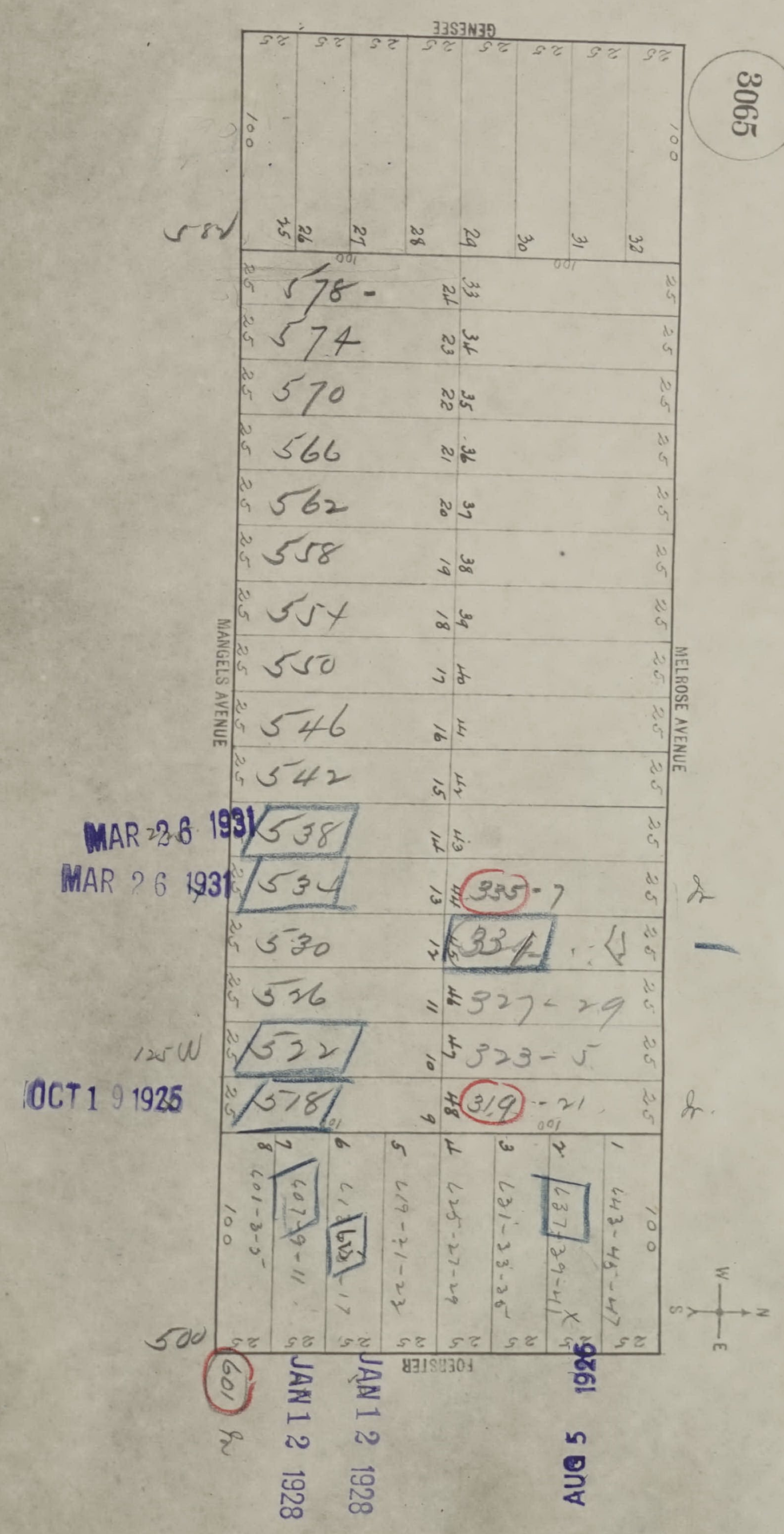
3065
GENESSEE
MELROSE AVENUE
MANGELS AVENUE
FOERSTER
582
578
574
570
566
562
558
554
550
546
542
538
534
530
526
522
518
335-7
331
327-29
323-5
319-21
601-3-5
607-9-11
613-17
619-21-23
625-27-29
631-33-35
637-39-41
643-45-47
500
601
125 W
MAR 26 1931
MAR 26 1931
OCT 1 9 1925
JAN 1 2 1928
JAN 1 2 1928
AUG 5 1926
W
N
S
E

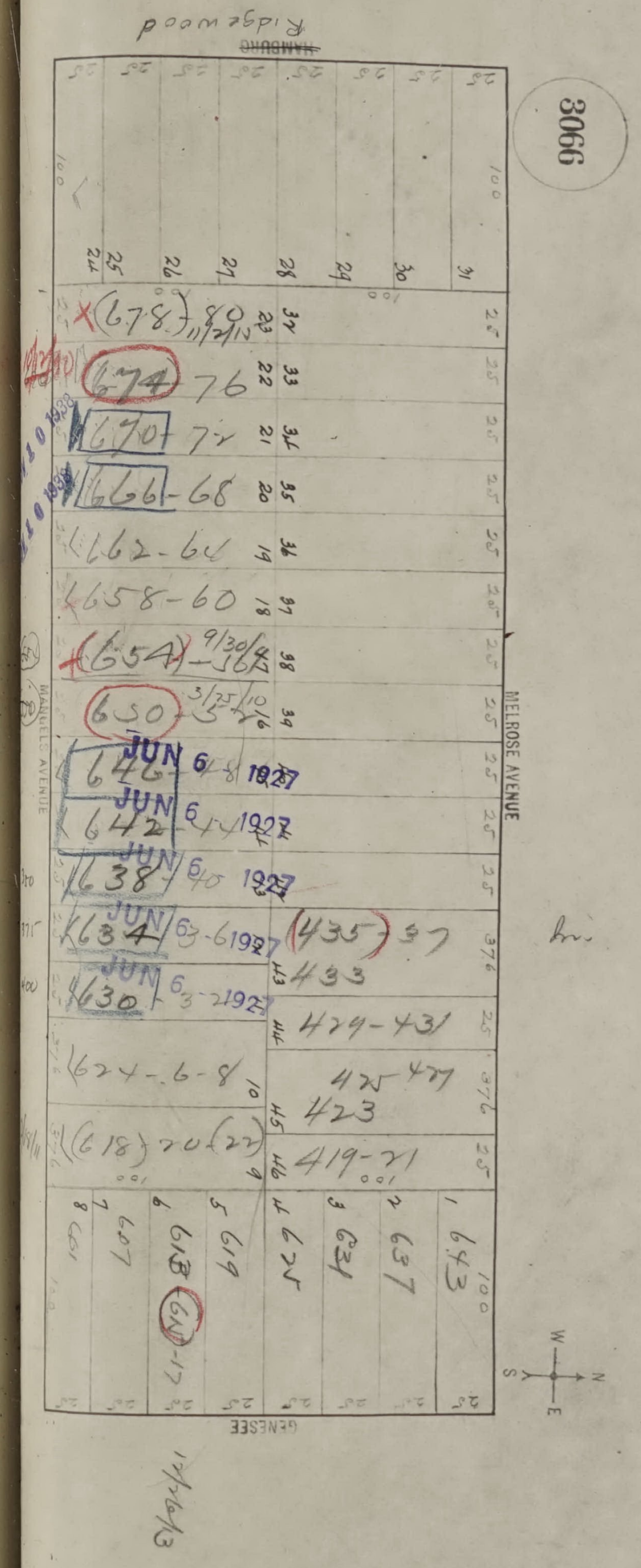
3066
~~HAMBURG~~ Ridgewood
MELROSE AVENUE
MANGELS AVENUE
GENESEE
W N S E
(678) 80 11/21/17
(674) 76
670 72
666-68
662-64
658-60
(654) 9/30/47 -56
(650) 3/25/10 -52
646 JUN 6 -48 1927
642 JUN 6 -44 1927
638 JUN 6 -40 1927
634 JUN 6 -36 1927
630 JUN 6 -32 1927
624-6-8
(618) 20 (22)
(435) 37
433
429-431
425 427 423
419-21
643
637
631
625
619
613 (615) -17
607
601
11/20/13

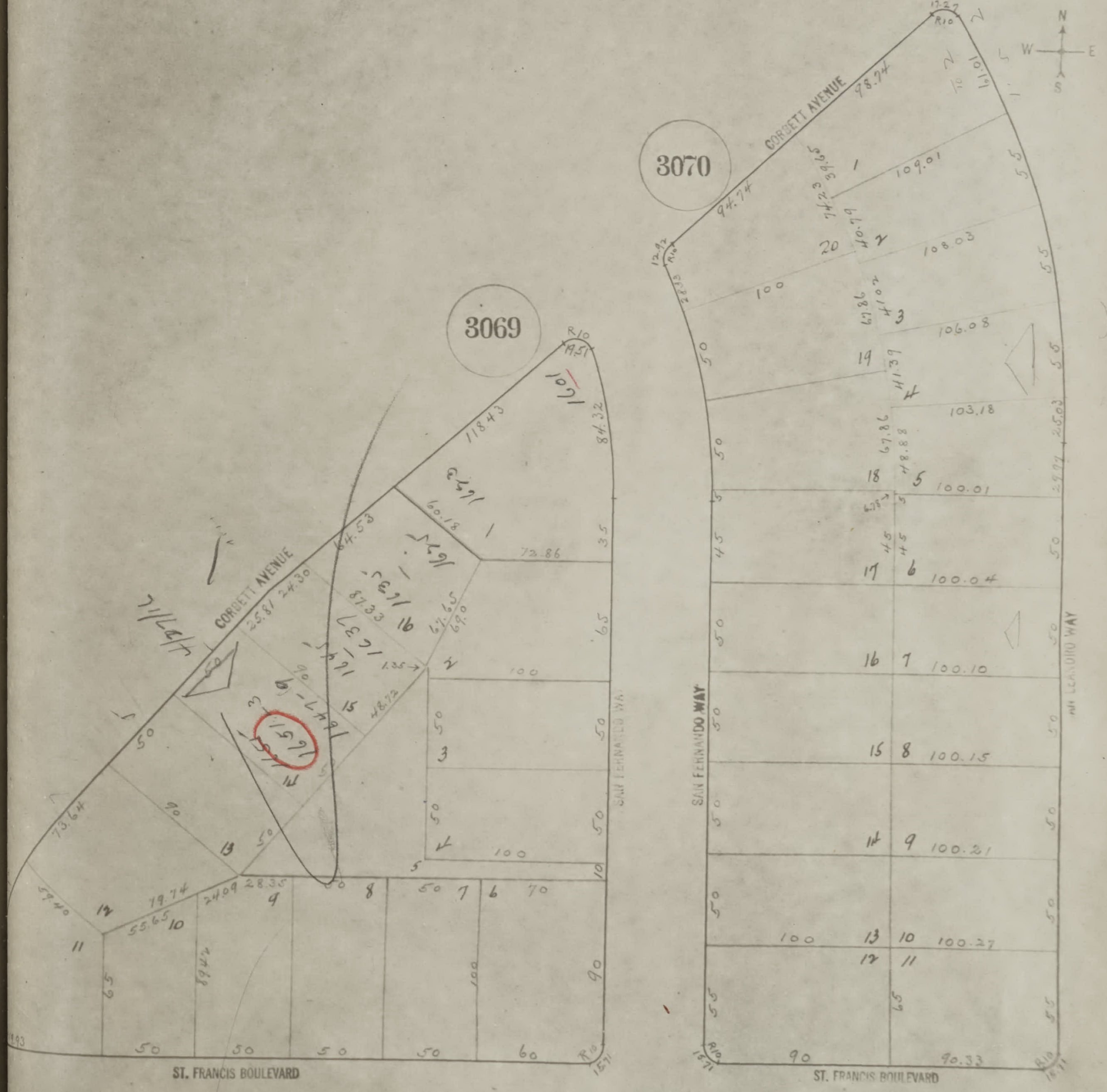
3069
3070
CORBETT AVENUE
CORBETT AVENUE
SAN FERNANDO WAY
SAN FERNANDO WAY
SAN LEANDRO WAY
ST. FRANCIS BOULEVARD
ST. FRANCIS BOULEVARD
N
W
E
S

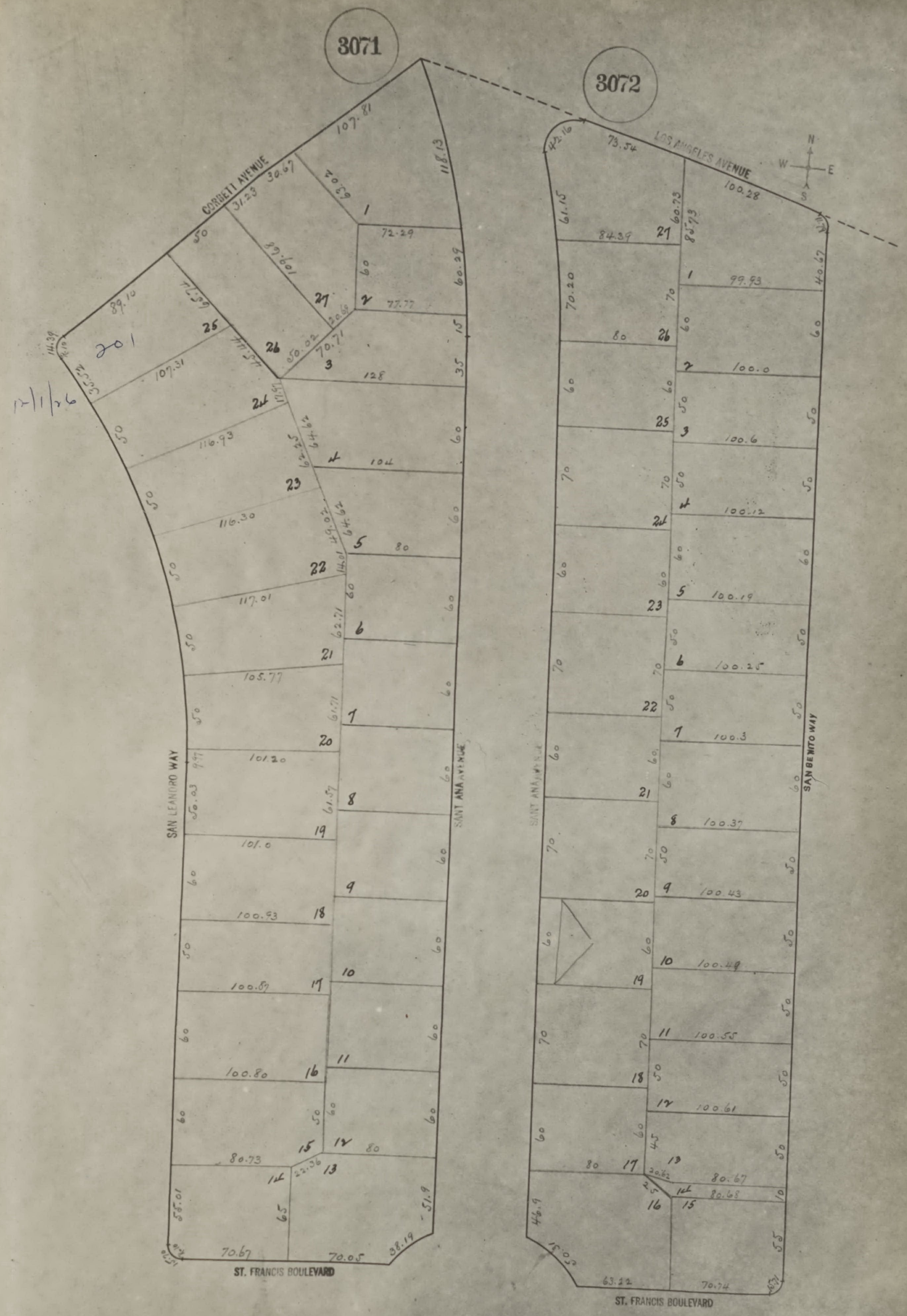
3071
3072
CORBETT AVENUE
LOS ANGELES AVENUE
N
W
E
S
201
12/1/26
SAN LEANDRO WAY
SANT ANA AVENUE
SAN BENITO WAY
ST. FRANCIS BOULEVARD
ST. FRANCIS BOULEVARD

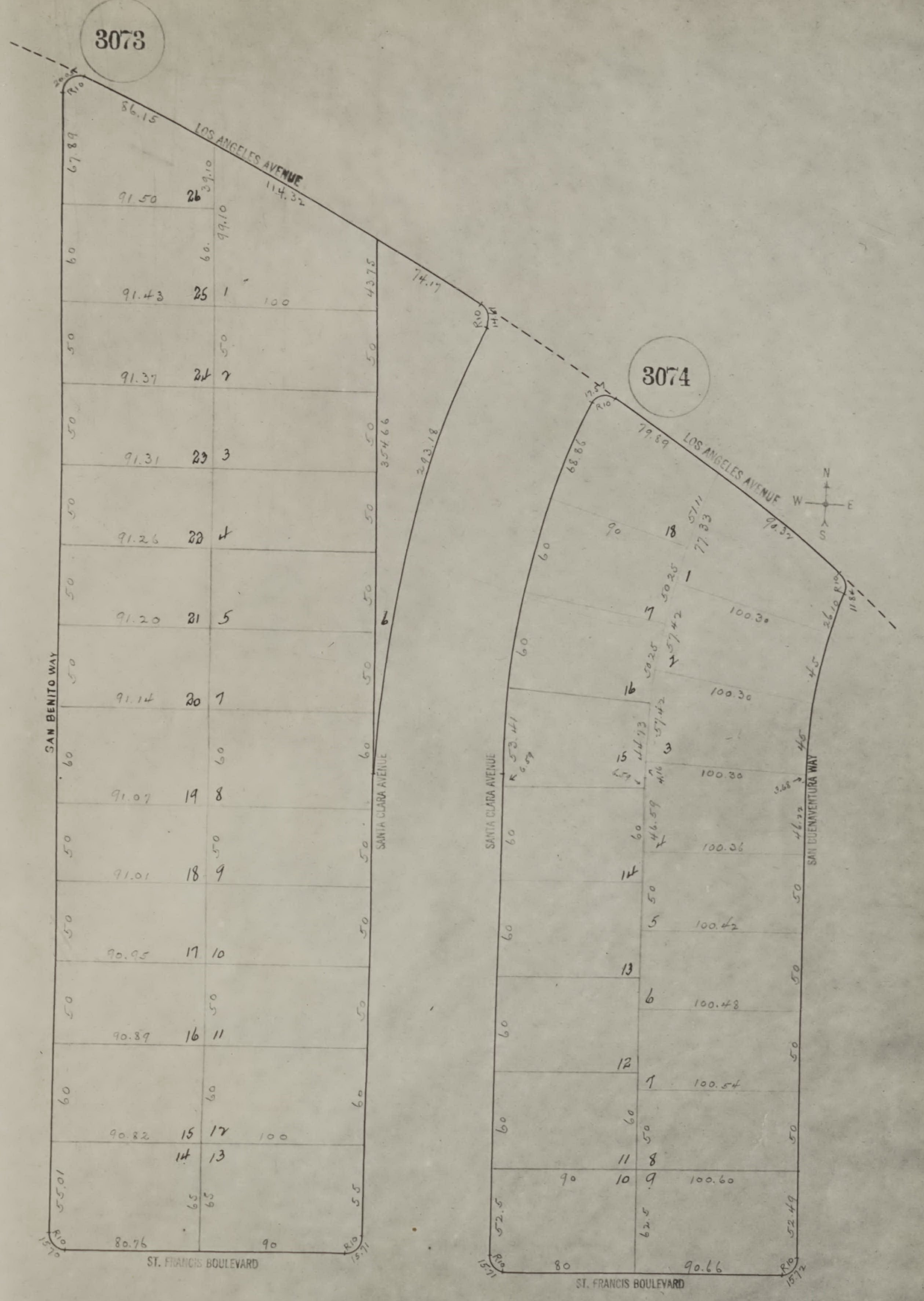
3073
3074
LOS ANGELES AVENUE
LOS ANGELES AVENUE
SAN BENITO WAY
SANTA CLARA AVENUE
SANTA CLARA AVENUE
SAN BUENAVENTURA WAY
ST. FRANCIS BOULEVARD
ST. FRANCIS BOULEVARD
N
S
E
W

PAGES 3075

TO

PAGES 3085

ARE JUMP

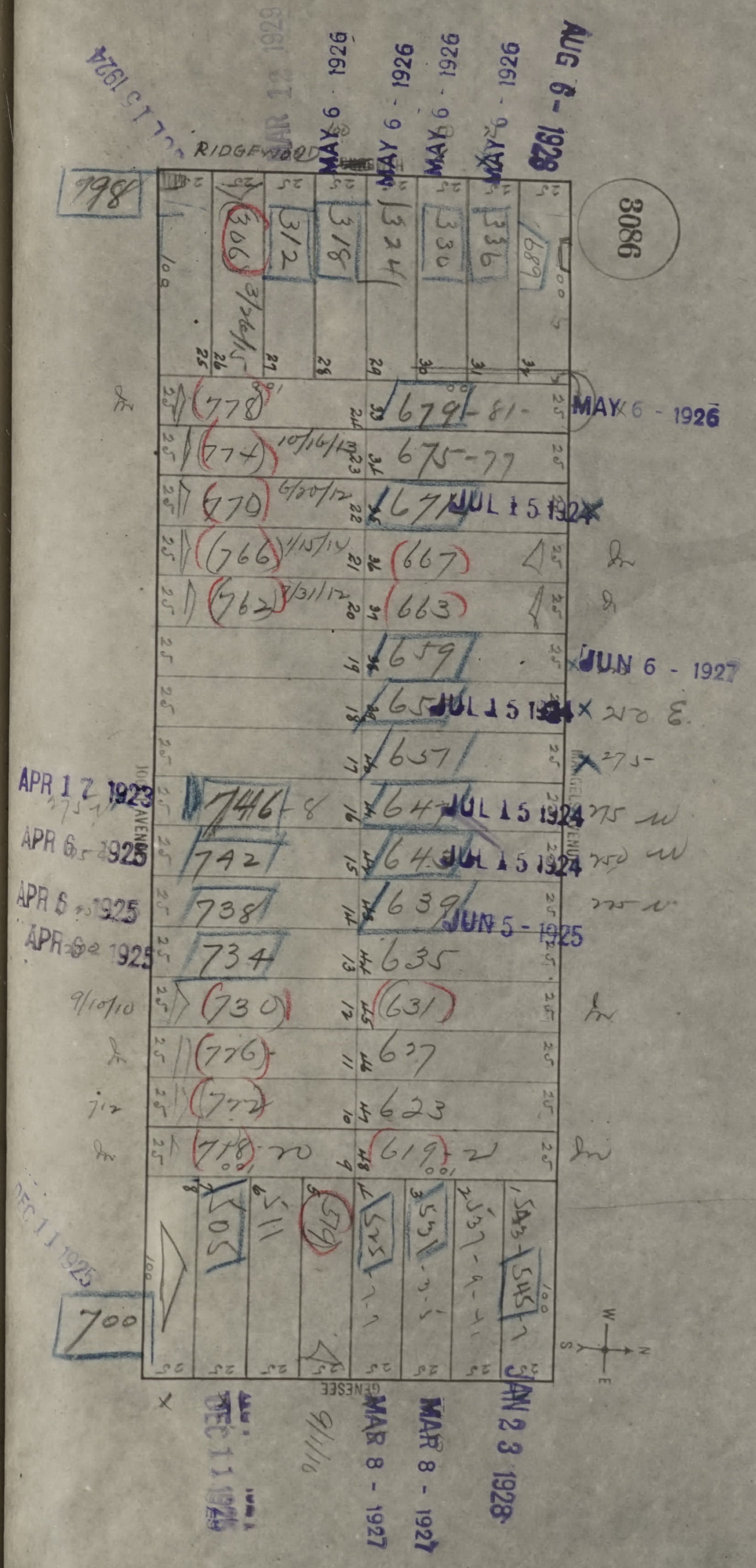
3086
RIDGEWOOD
GENESEE
JOOST AVENUE
MANGELS AVENUE
798
700
306
312
318
324
330
336
689
778
774
770
766
762
746-8
742
738
734
730
726
722
718-20
679-81
675-77
671
667
663
659
655
651
647
643
639
635
631
627
623
619-21
505
511
519
525
531-33
537-39-41
543-545
10/16/12
6/20/12
1/15/14
3/31/12
9/10/10
3/26/15
9/11/10
MAY 6 - 1926
JUL 15 1924
JUN 6 - 1927
APR 17 1923
APR 6 - 1925
JUN 5 - 1925
DEC 11 1925
MAR 8 - 1927
JAN 23 1928
AUG 9 - 1928
MAR 13 1929
W
S
N
E

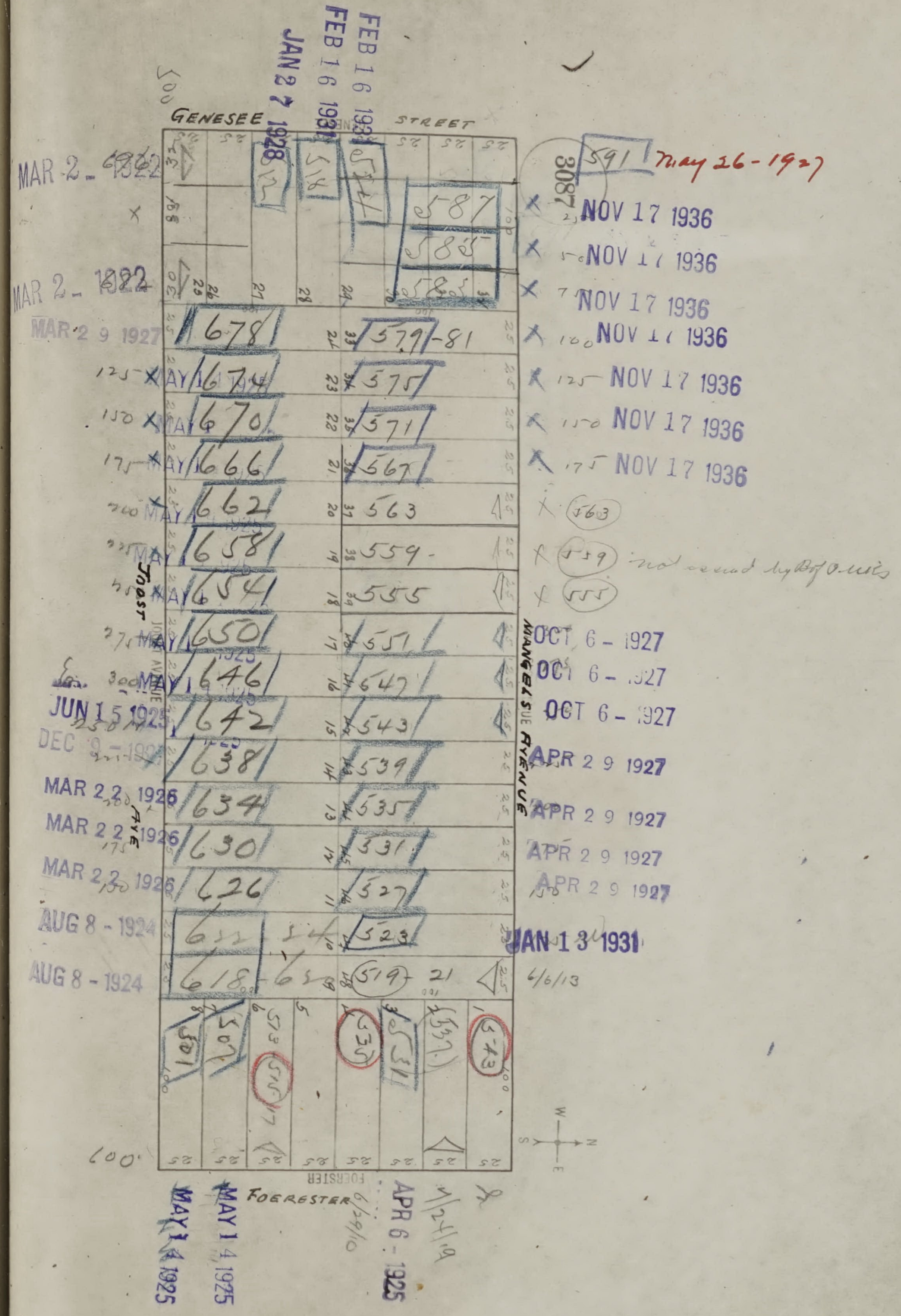
GENESEE STREET
JOOST AVE
MANGELS AVENUE
FOERSTER
3087
591 May 26 - 1927
FEB 16 1931
FEB 16 1931
JAN 27 1928
518
MAR 2 - 1922
MAR 2 - 1922
MAR 29 1927
587
585
583
678
579-81
674
575
670
571
666
567
662
563
658
559
654
555
650
551
646
547
642
543
638
539
634
535
630
531
626
527
523
618
519
501
507
515
535
531
537
543
NOV 17 1936
NOV 17 1936
NOV 17 1936
NOV 17 1936
NOV 17 1936
NOV 17 1936
NOV 17 1936
563
559 not issued by B of O. wks
555
OCT 6 - 1927
OCT 6 - 1927
OCT 6 - 1927
APR 29 1927
APR 29 1927
APR 29 1927
APR 29 1927
JAN 13 1931
6/6/13
JUN 15 1925
DEC 9 - 1924
MAR 22 1926
MAR 22 1926
MAR 22 1926
AUG 8 - 1924
AUG 8 - 1924
MAY 14 1925
MAY 14 1925
6/29/10
APR 6 - 1925
7/24/19
W
N
S
E
100
100

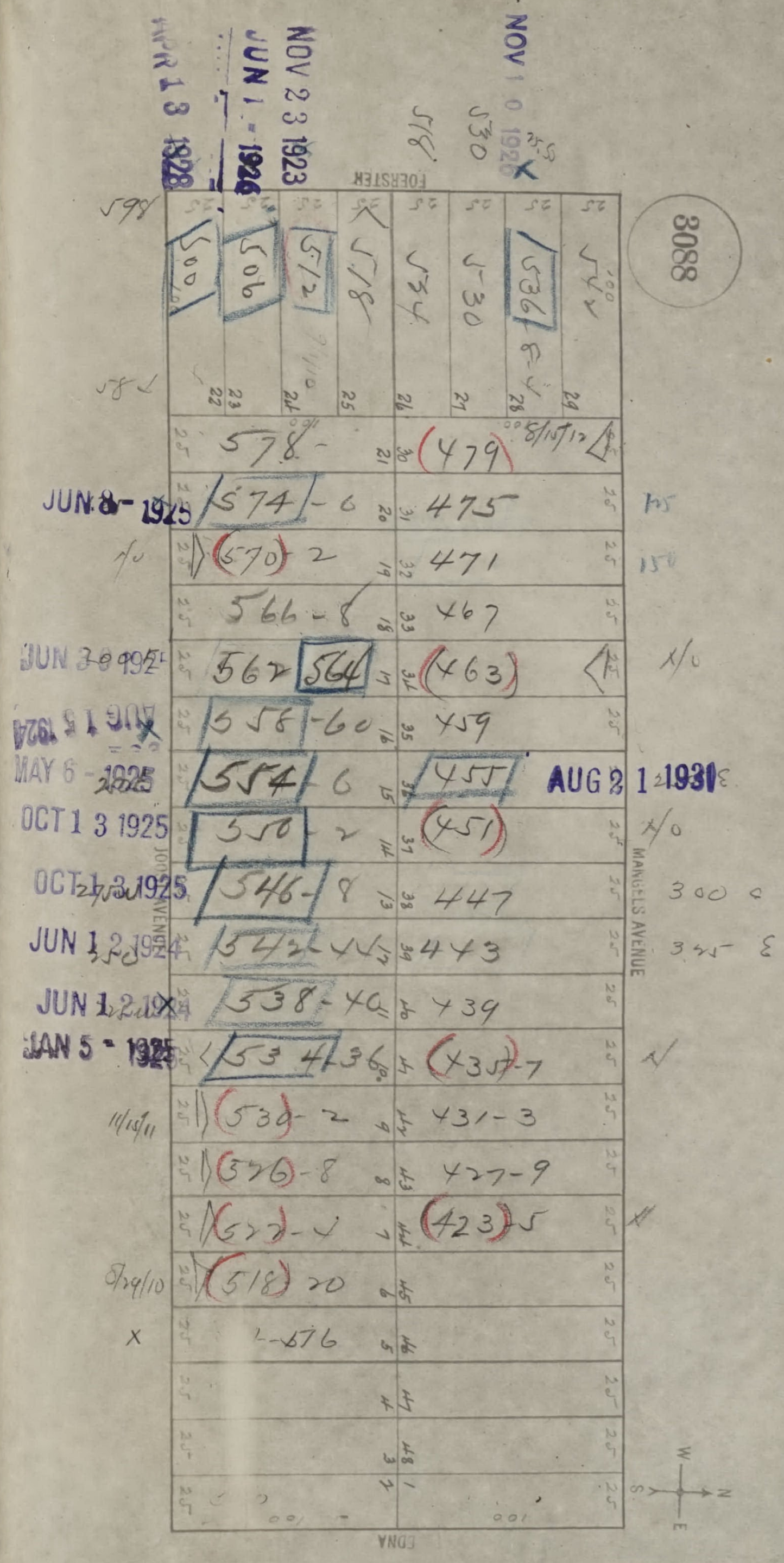
3088
FOERSTER
JOOST AVENUE
MANGELS AVENUE
EDNA
NOV 23 1923
JUN 1 1926
APR 13 1928
NOV 10 1926
518
530
500
506
512
518
534
530
536
542
578
(479)
574 -6
475
(570) 2
471
566-8
467
562 564
(463)
558-60
459
554 6
455
550 2
(451)
546- 8
447
542-44
443
538-40
439
534-36
(435-7)
(530)-2
431-3
(526)-8
427-9
(522)-4
(423)-5
(518) 20
516
JUN 8 1925
JUN 30 1925
AUG 15 1924
MAY 6 1925
OCT 13 1925
OCT 13 1925
JUN 12 1924
JUN 12 1924
JAN 5 1925
AUG 21 1931
11/15/11
8/29/10
8/15/12
300
325
W
S
N
E
100
100

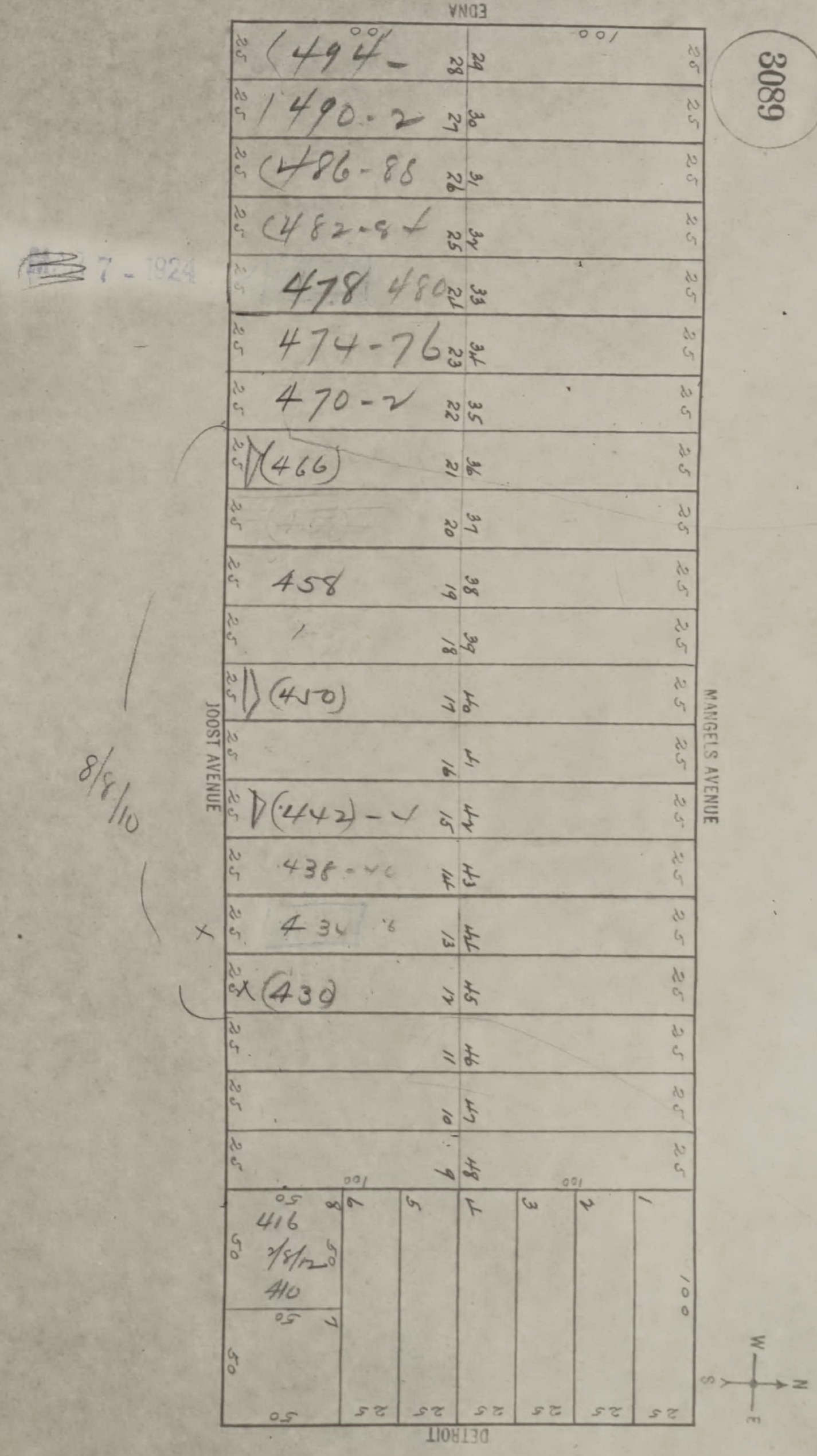
3089
EDNA
MANGELS AVENUE
JOOST AVENUE
DETROIT
494
490-2
486-88
482-84
478 480
474-76
470-2
(466)
458
(450)
(442)-4
438-40
434-6
(430)
416
7/5/12
410
8/8/10
7-1924

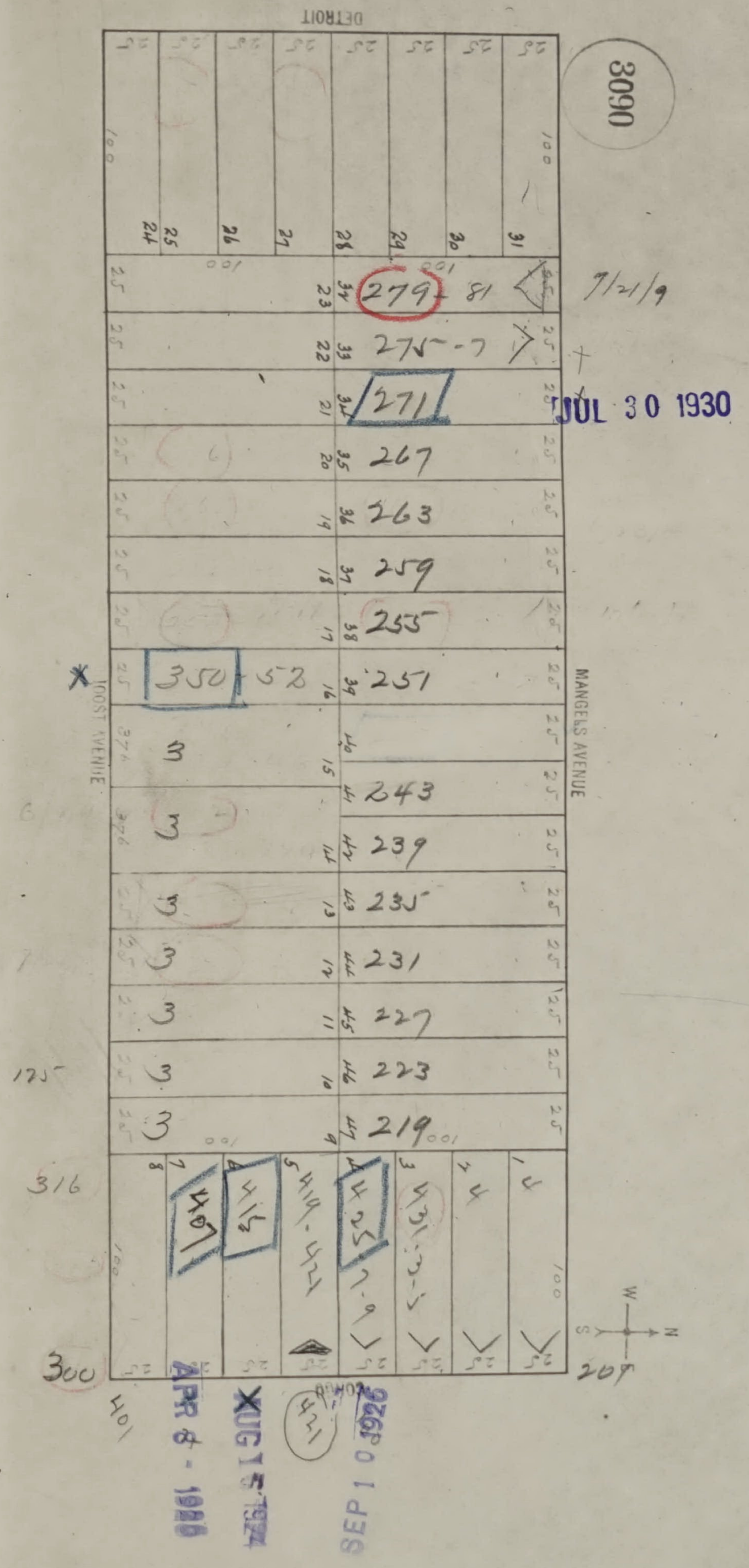
DETROIT
3090
FOOT AVENUE
MANGELS AVENUE
7/21/9
279-81
275-7
271
JUL 30 1930
267
263
259
255
350-52
251
243
239
235
231
227
223
219
125
316
300
401
407
415
419-421
425-7-9
431-3-5
4
4
209
APR 8 - 1980
AUG 15 1952
SEP 1 0 1926
421
W
S
N

SAN FRANCISCO DEPARTMENT OF BUILDING INSPECTION
OFFICIAL COPY

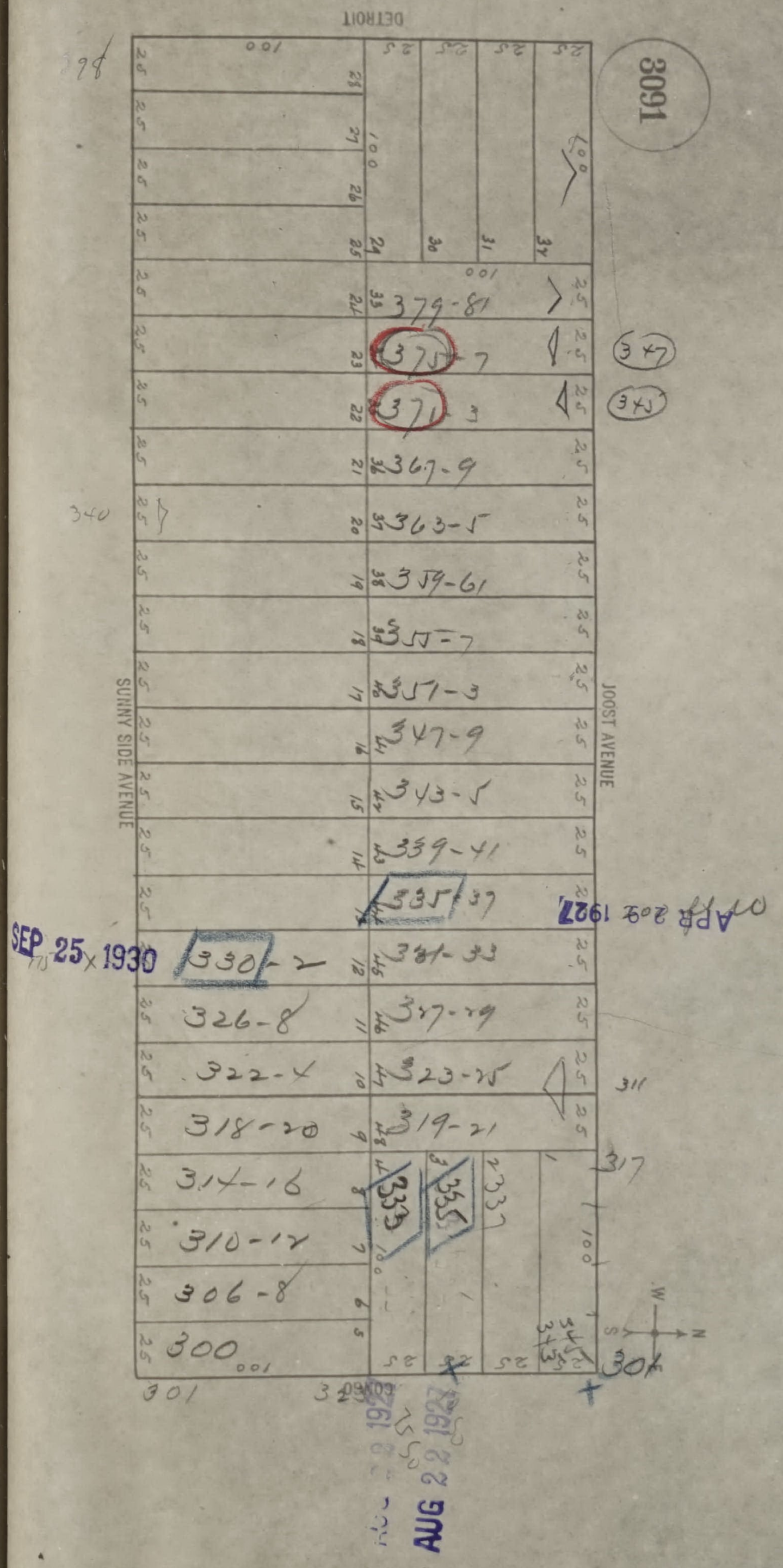
3091
DETROIT
SUNNY SIDE AVENUE
JOOST AVENUE
298
100
28
27
26
25
24
30
31
32
379-81
375-7
371-3
367-9
363-5
359-61
355-7
351-3
347-9
343-5
339-41
335-37
331-33
327-29
323-25
319-21
333
335
337
330-2
326-8
322-4
318-20
314-16
310-12
306-8
300
340
347
343
311
317
301
307
W
S
N
SEP 25 1930
APR 20 1927
AUG 22 1923

CHANGE

600 Blk
SEE Blk 3093 for other 500 -

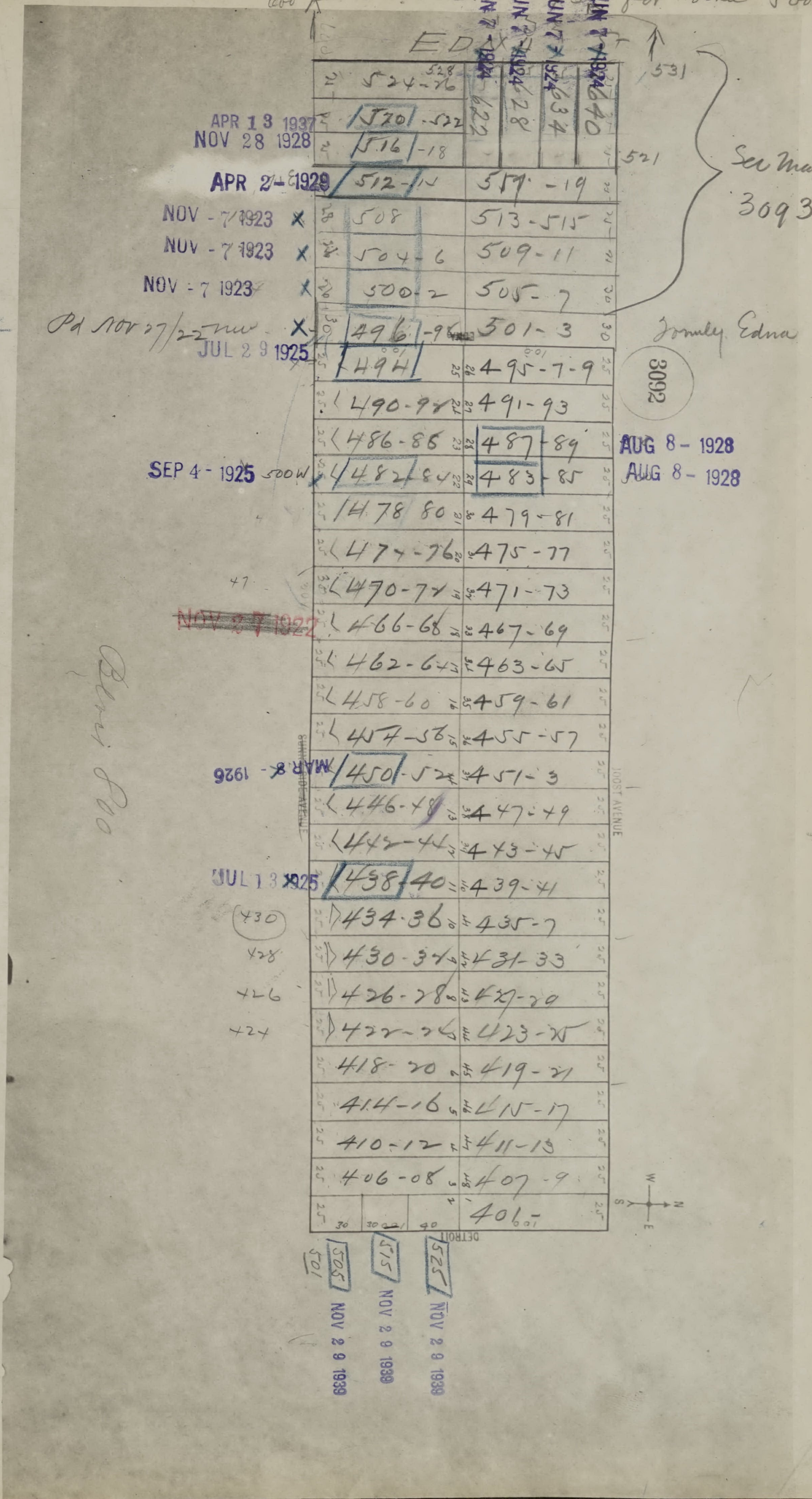
EDNA
528
524-26
520-522
516-18
512-14
508
504-6
500-2
496-98
494
490-98
486-88
482-84
478-80
474-76
470-72
466-68
462-64
458-60
454-56
450-52
446-48
442-44
438-40
434-36
430-32
426-28
422-24
418-20
414-16
410-12
406-08
622
628
634
640
531
521
517-19
513-515
509-11
505-7
501-3
495-7-9
491-93
487-89
483-85
479-81
475-77
471-73
467-69
463-65
459-61
455-57
451-3
447-49
443-45
439-41
435-7
431-33
427-29
423-25
419-21
415-17
411-13
407-9
401-
SUNNYSIDE AVENUE
JOOST AVENUE
DETROIT
W
S
N
E
30
30
40
501
505
515
525

JUN 7 - 1924 ×
JUN 7 - 1924 ×
JUN 7 × 1924
JUN 7 × 1924

APR 13 1937
NOV 28 1928
APR 2 - 1929
NOV - 7 1923 ×
NOV - 7 1923 ×
NOV - 7 1923 ×
Opp Edna
Pd Nov 27/22 new ×
JUL 29 1925
SEP 4 - 1925 500W
47
~~NOV 27 1922~~
Berry Boo
MAR 8 - 1926
JUL 13 1925
430
428
426
424

See Map 3093.
formerly Edna
3092
AUG 8 - 1928
AUG 8 - 1928

NOV 29 1939
NOV 29 1939
NOV 29 1939

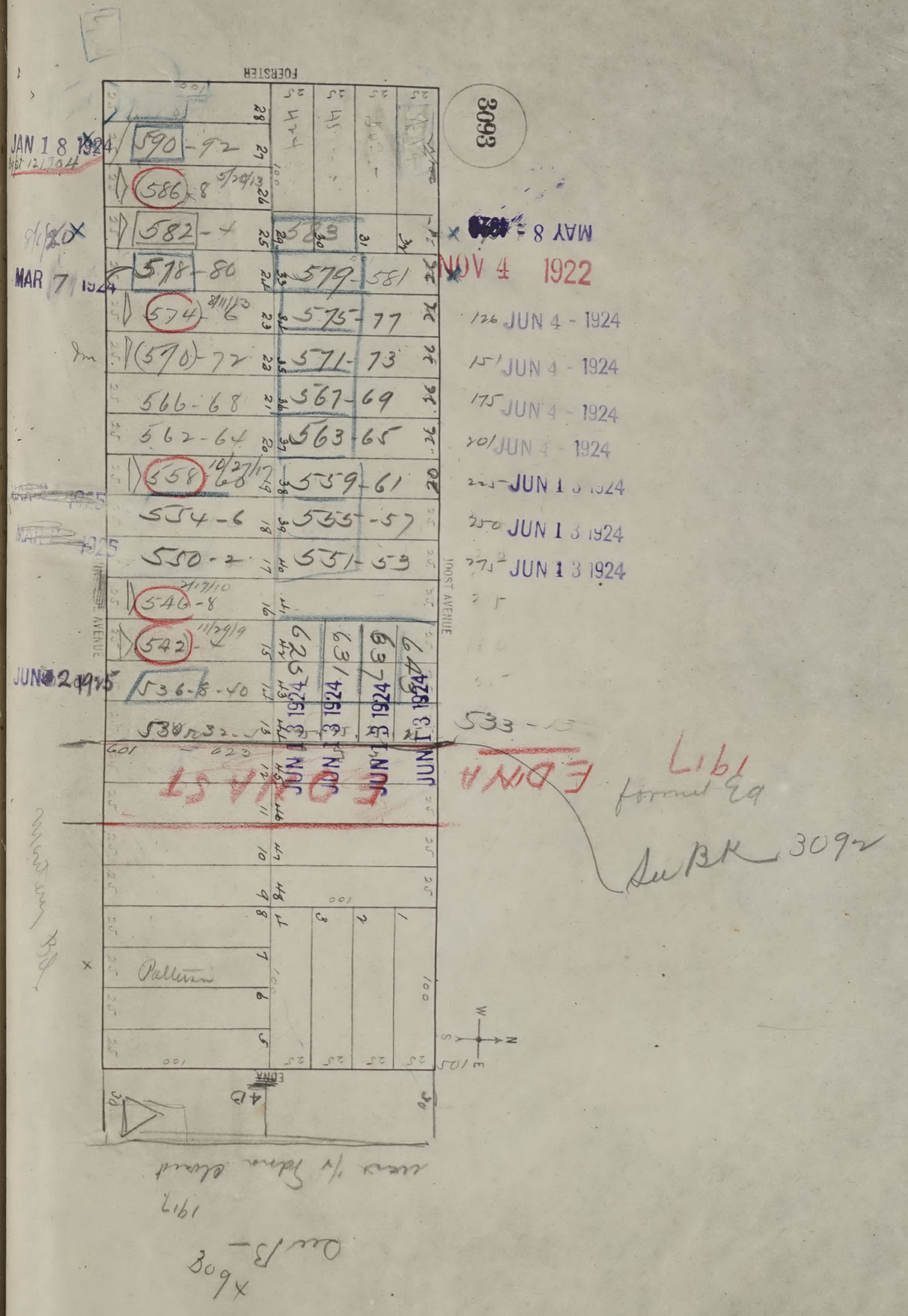
3093
FOERSTER
JOOST AVENUE
AVENUE
EDNA
EDNA ST
JAN 1 8 1924
MAR 7 1924
MAY 8
NOV 4 1922
126 JUN 4 - 1924
151 JUN 4 - 1924
175 JUN 4 - 1924
201 JUN 4 - 1924
225 JUN 1 3 1924
250 JUN 1 3 1924
275 JUN 1 3 1924
JUN 2 1925
JUN 1 3 1924
1925
590-92
586-8
582-4
578-80
574-6
570-72
566-68
562-64
558-60
554-6
550-2
546-8
542
536-8-40
538 or 532
579-581
575-77
571-73
567-69
563-65
559-61
555-57
551-59
625
631
637
643
533-
601
623
28
27
26
25
24
23
22
21
20
19
18
17
16
15
14
13
12
11
10
9
8
7
6
5
29
30
31
32
33
34
35
36
37
38
39
40
41
42
43
44
45
46
47
48
1
2
3
4
4D
100
25
5/20/13
8/11/13
10/27/17
2/7/10
11/29/9
8/18/20
Pallison
1917
formerly Ea
See BK 3092
See B 3092
1917

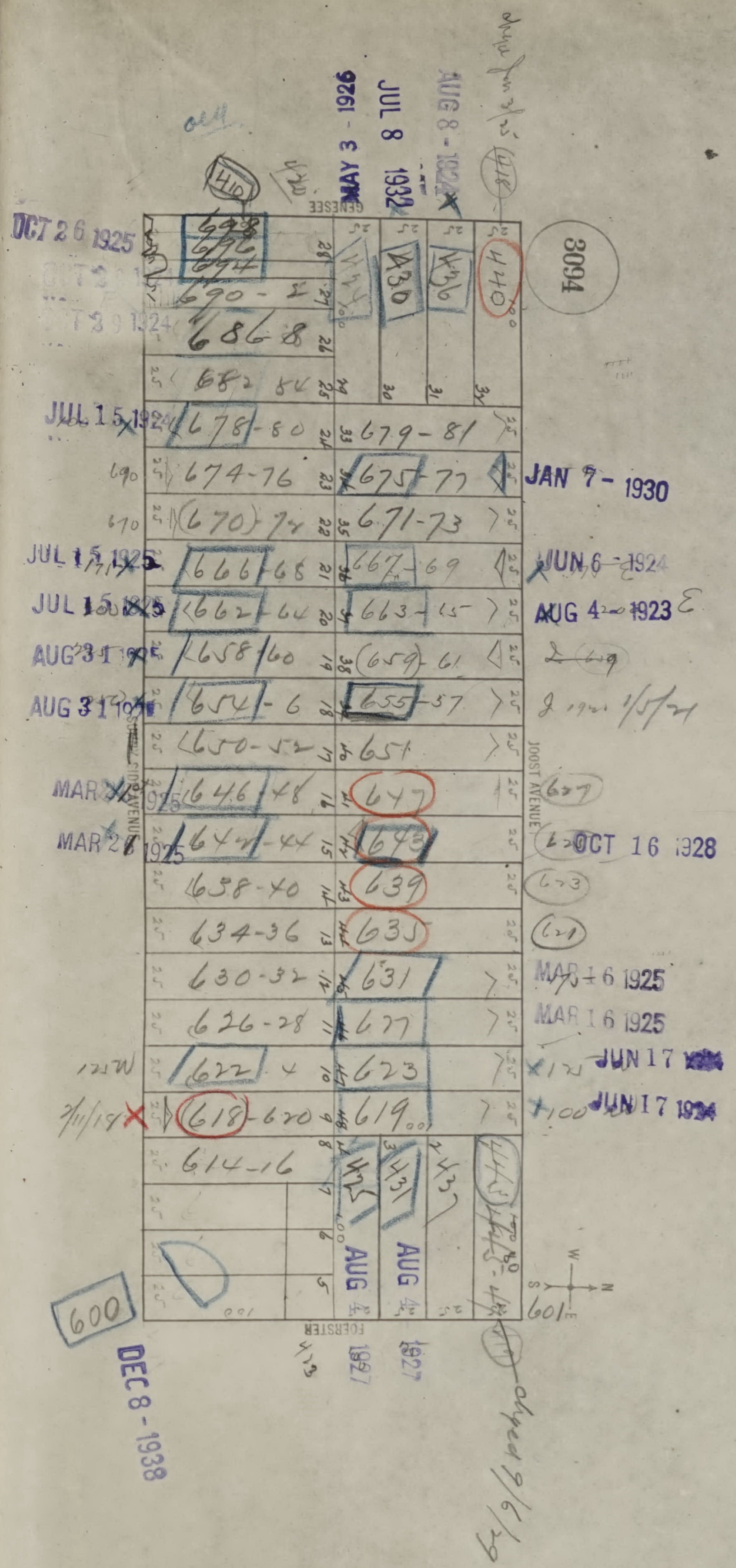
3094
GENESSE
JOOST AVENUE
FOERSTER
W
S
N
E
MAY 3 - 1926
JUL 8 1932
AUG 8 - 1924
OCT 26 1925
OCT 30 1924
JUL 15 1924
JAN 7 - 1930
JUL 15 1925
JUN 6 - 1924
AUG 4 - 1923
AUG 31 1926
MAR 2 1925
OCT 16 1928
MAR 16 1925
JUN 17 1924
AUG 4 1927
DEC 8 - 1938
410
418
440
430
436
698
696
694
690
686-8
682-84
678-80
679-81
674-76
675-77
670-72
671-73
666-68
667-69
662-64
663-65
658-60
659-61
654-6
655-57
650-52
651
646-48
647
642-44
643
638-40
639
634-36
635
630-32
631
626-28
627
622-4
623
618-620
619
614-16
425
431
437
443
600
601
7/11/18
1/5/21
alleged 9/6/29

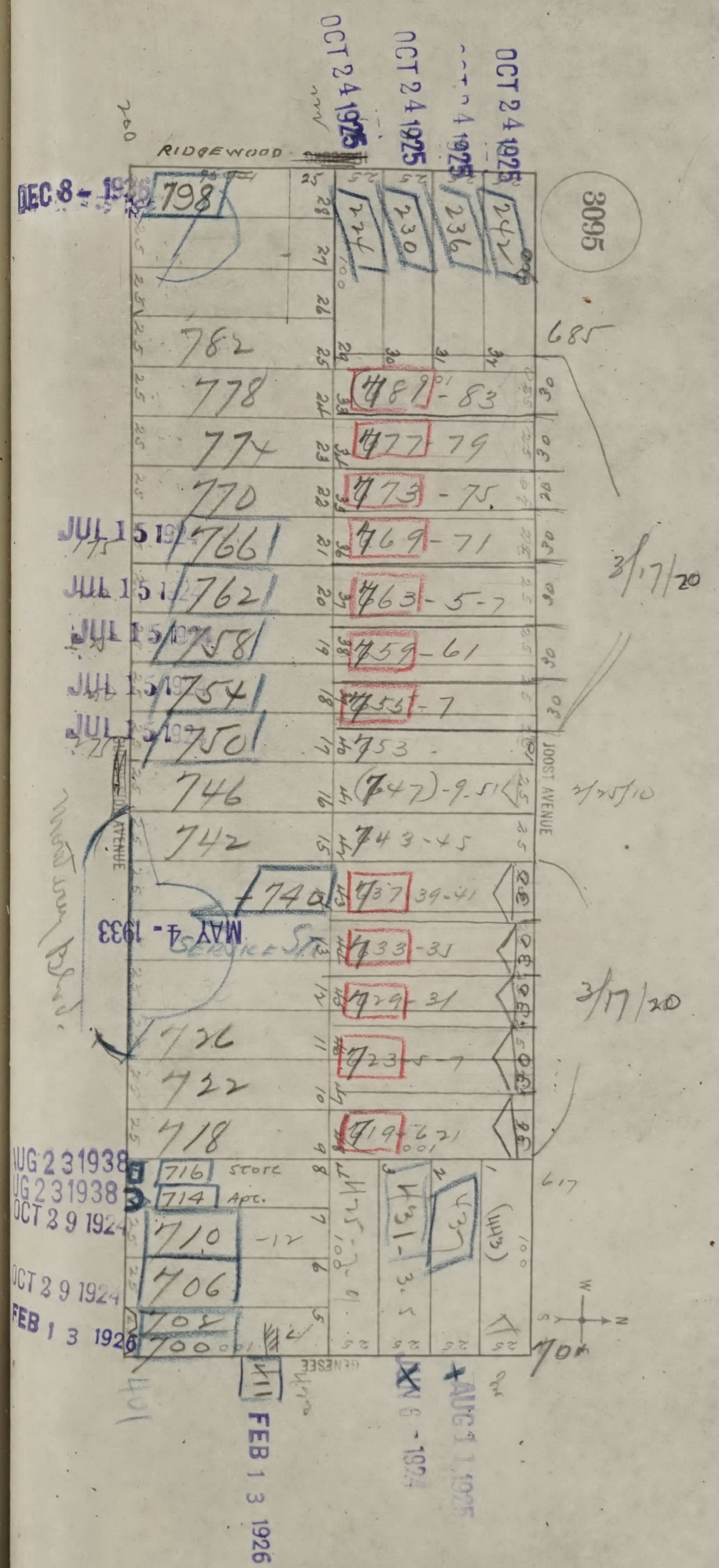
3095
RIDGEWOOD
JOOST AVENUE
GENESEE
AVENUE
OCT 24 1925
OCT 24 1925
OCT 24 1925
OCT 24 1925
DEC 8 - 1926
798
224
230
236
242
782
778
774
770
766
762
758
754
750
746
742
740
726
722
718
716 Store
714 Apt.
710 -12
706
702
700
781-83
777-79
773-75
769-71
763-5-7
759-61
755-7
753
(747)-9-51
743-45
737 39-41
733-35
729-31
723-5-7
719-21
725-27
431-
437
(443)
685
3/17/20
3/17/20
2/25/10
617
700
401
411
JUL 15 1924
JUL 15 1924
JUL 15 1924
JUL 15 1924
JUL 15 1924
MAY 4 - 1933
AUG 23 1938
AUG 23 1938
OCT 29 1924
OCT 29 1924
FEB 13 1926
FEB 13 1926
JAN 6 - 1924
AUG 11 1925
W
S
N

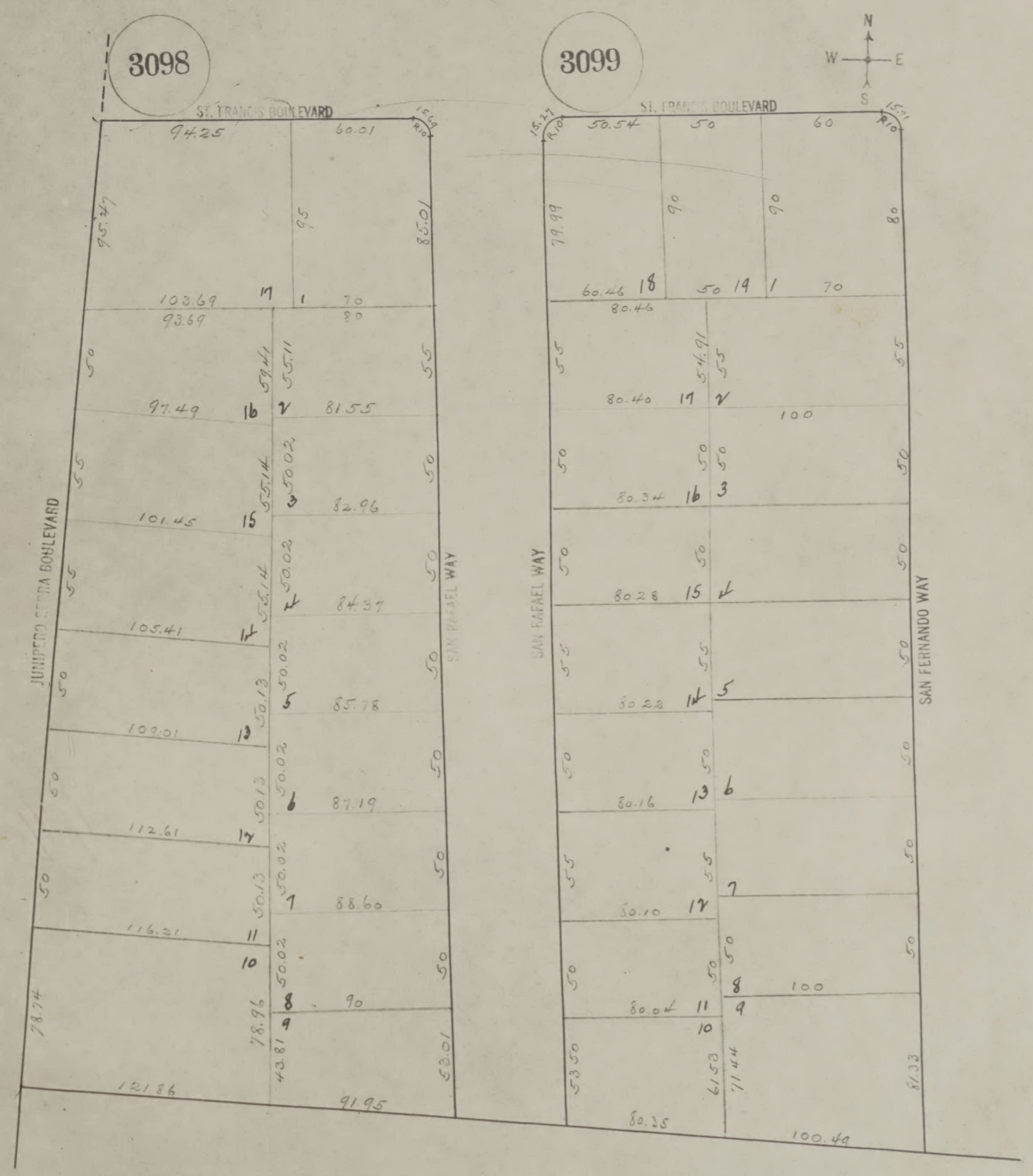
3098
3099
N
W
E
S
ST. FRANCIS BOULEVARD
JUNIPERO SERRA BOULEVARD
SAN RAFAEL WAY
SAN FERNANDO WAY

See ~~Map~~ Book
New Vol

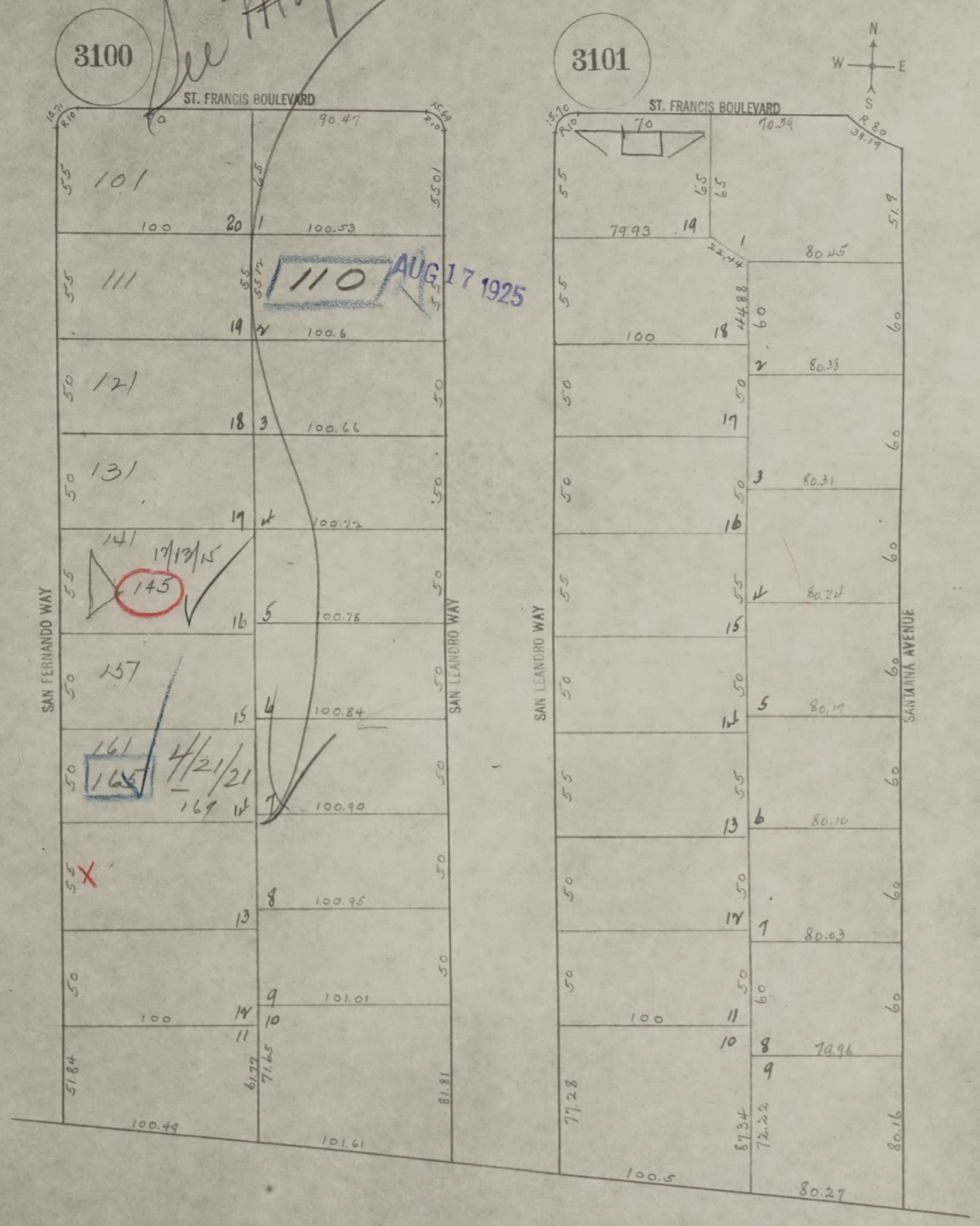
3100
3101
ST. FRANCIS BOULEVARD
ST. FRANCIS BOULEVARD
SAN FERNANDO WAY
SAN LEANDRO WAY
SAN LEANDRO WAY
SANTA ANA AVENUE
N
W
E
S
101
111
121
131
141
145
17/13/15
157
161
165
169
4/21/21
110

AUG 17 1925

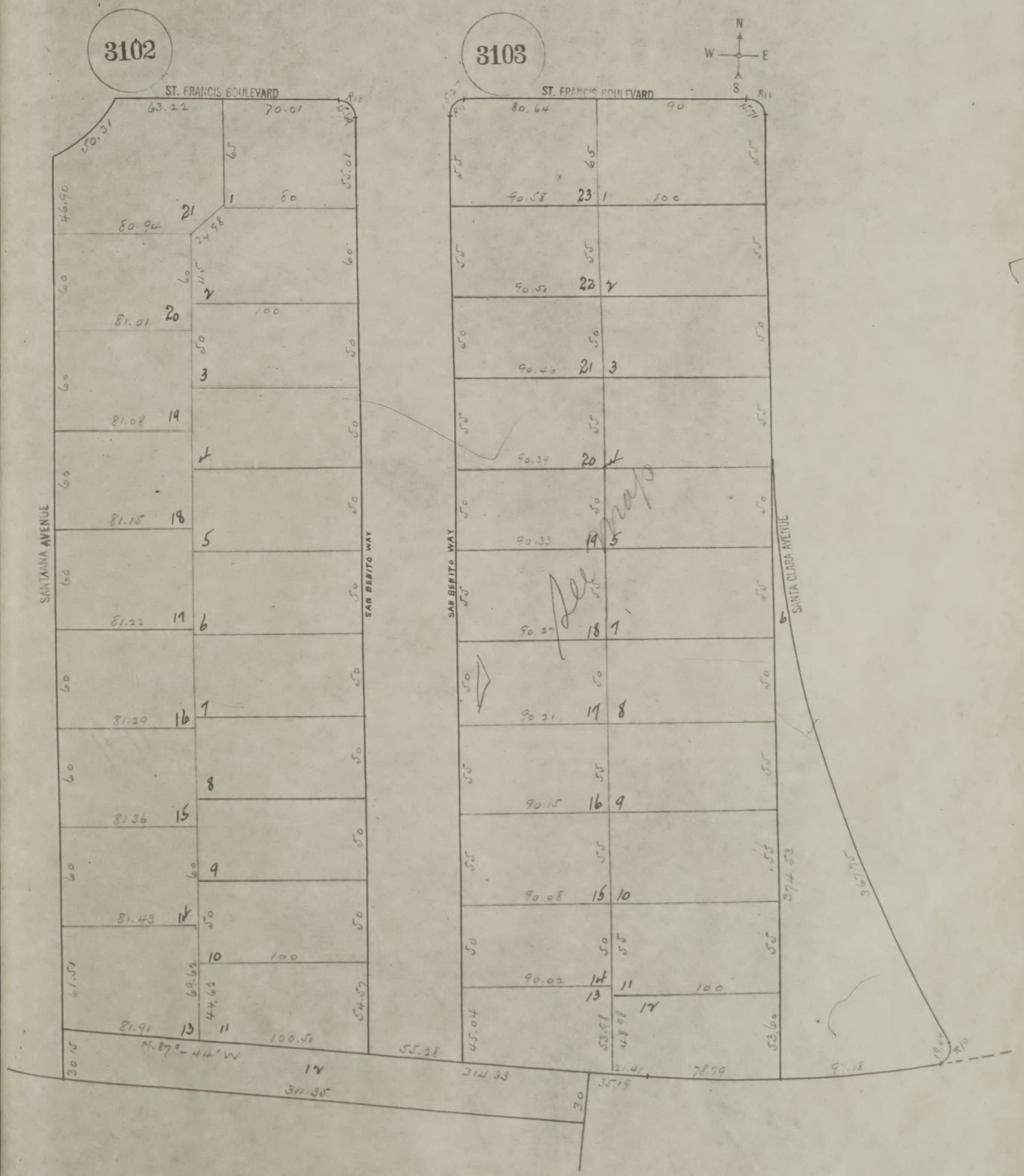
3102
3103
N
W
E
S
ST. FRANCIS BOULEVARD
ST. FRANCIS BOULEVARD
SANTAANA AVENUE
SAN BENITO WAY
SAN BENITO WAY
SANTA CLARA AVENUE
See map
N.87°-44'W
311.35
314.33
55.28
100.51
63.22
70.01
50.31
46.90
80.94
24.98
80.64
90
1
2
3
4
5
6
7
8
9
10
11
12
13
14
15
16
17
18
19
20
21
22
23

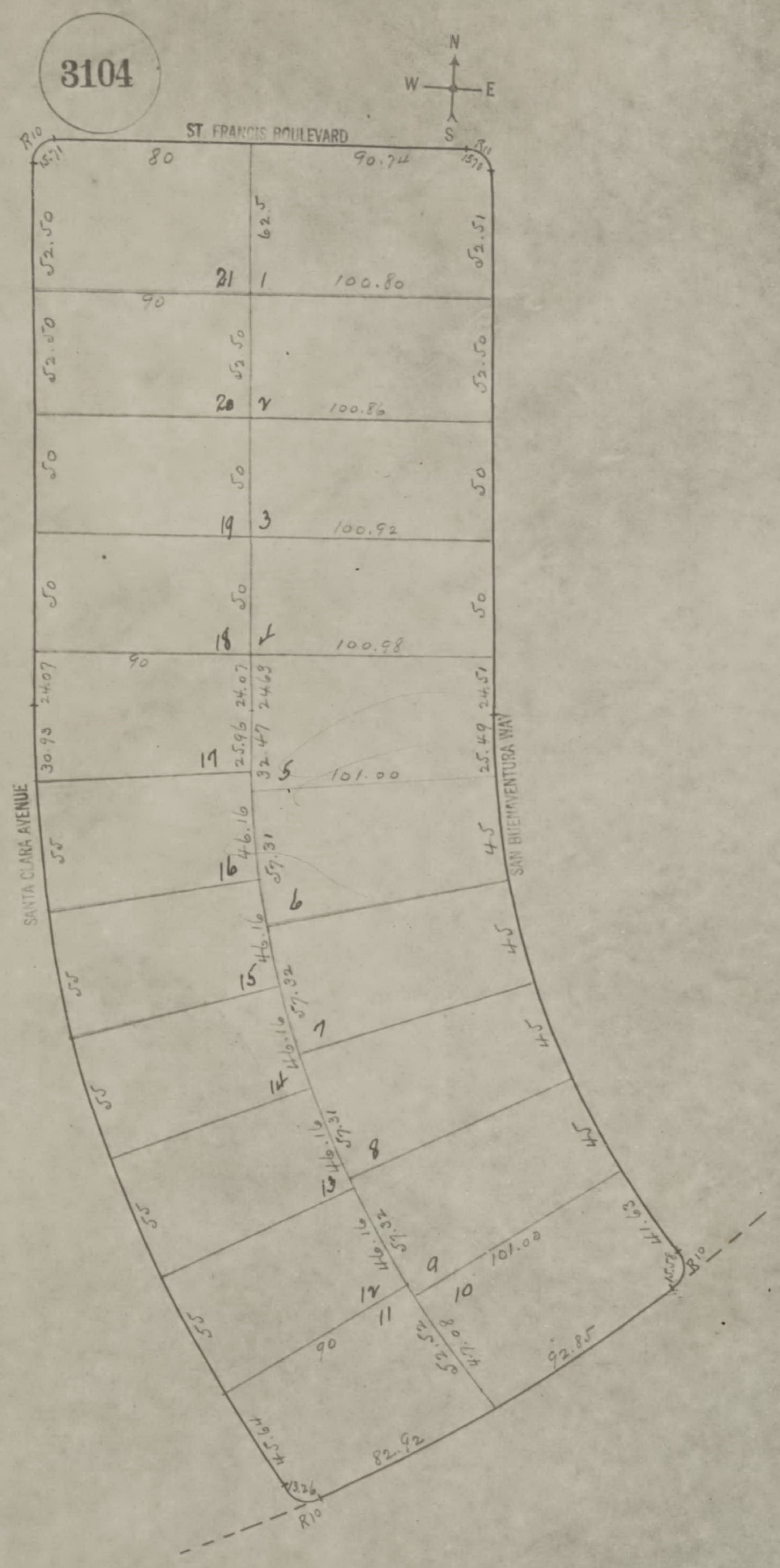
3104
N
W
E
S
ST. FRANCIS BOULEVARD
SANTA CLARA AVENUE
SAN BUENAVENTURA WAY
R10
15.71
80
90.74
R11
15.71
52.50
62.5
52.51
21
1
100.80
90
52.50
52.50
52.50
20
2
100.86
50
50
50
19
3
100.92
50
50
50
18
4
100.98
90
24.07
30.93
24.07
25.96
24.63
32.47
24.51
25.49
17
5
101.00
55
46.16
57.31
45
16
6
55
46.16
57.32
15
7
45
55
46.16
14
57.31
8
45
55
13
46.16
57.32
41.63
9
101.00
R10
15.57
12
10
11
55
90
52.52
47.08
92.85
45.64
82.92
13.26
R10

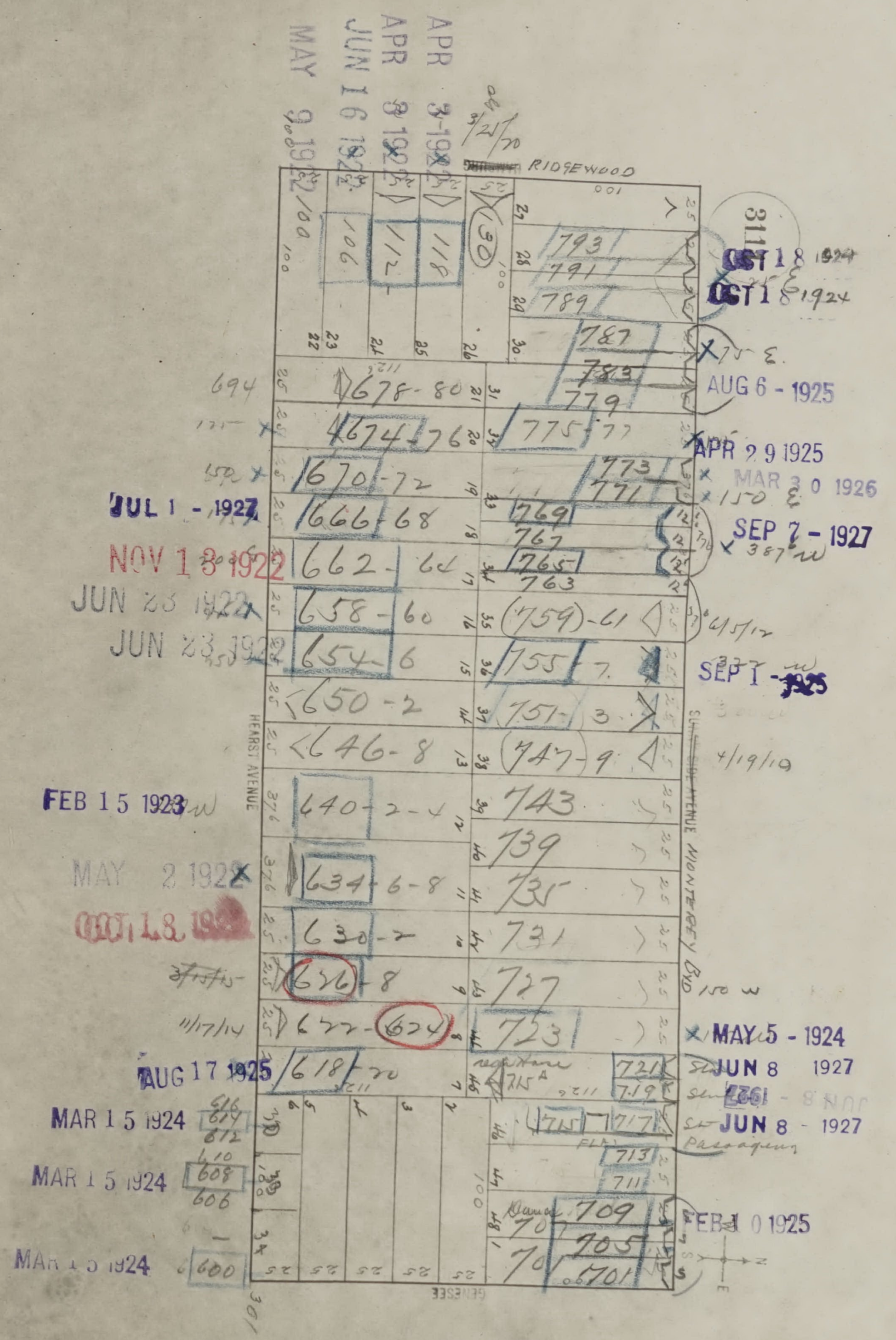
APR 3 1922
APR 8 1922
JUN 16 1922
MAY 9 1922
3/21/70
RIDGEWOOD
100
3111
106
112
118
130
793
791
789
787
783
779
OCT 18 1924
OCT 18 1924
AUG 6 - 1925
694
678-80
674-76
775-77
APR 29 1925
670-72
773
771
MAR 30 1926
150 E.
JUL 1 - 1927
666-68
769
767
SEP 7 - 1927
387 W
NOV 18 1922
662-64
765
763
JUN 23 1922
658-60
(759)-61
JUN 23 1922
654-6
755-7
SEP 1 - 1925
650-2
751-3
646-8
747-9
4/19/10
HEARST AVENUE
MONTEREY BLVD
FEB 15 1923
640-2-4
743
739
MAY 2 1922
634-6-8
735
OCT 18 1922
630-2
731
626-8
727
150 W
622-(624)
723
MAY 5 - 1924
AUG 17 1925
618-20
721
JUN 8 1927
719
715
717
JUN 8 - 1927
713
711
MAR 15 1924
616
614
612
610
MAR 15 1924
608
606
709
705
FEB 10 1925
MAR 15 1924
600
701
GENESSEE
301

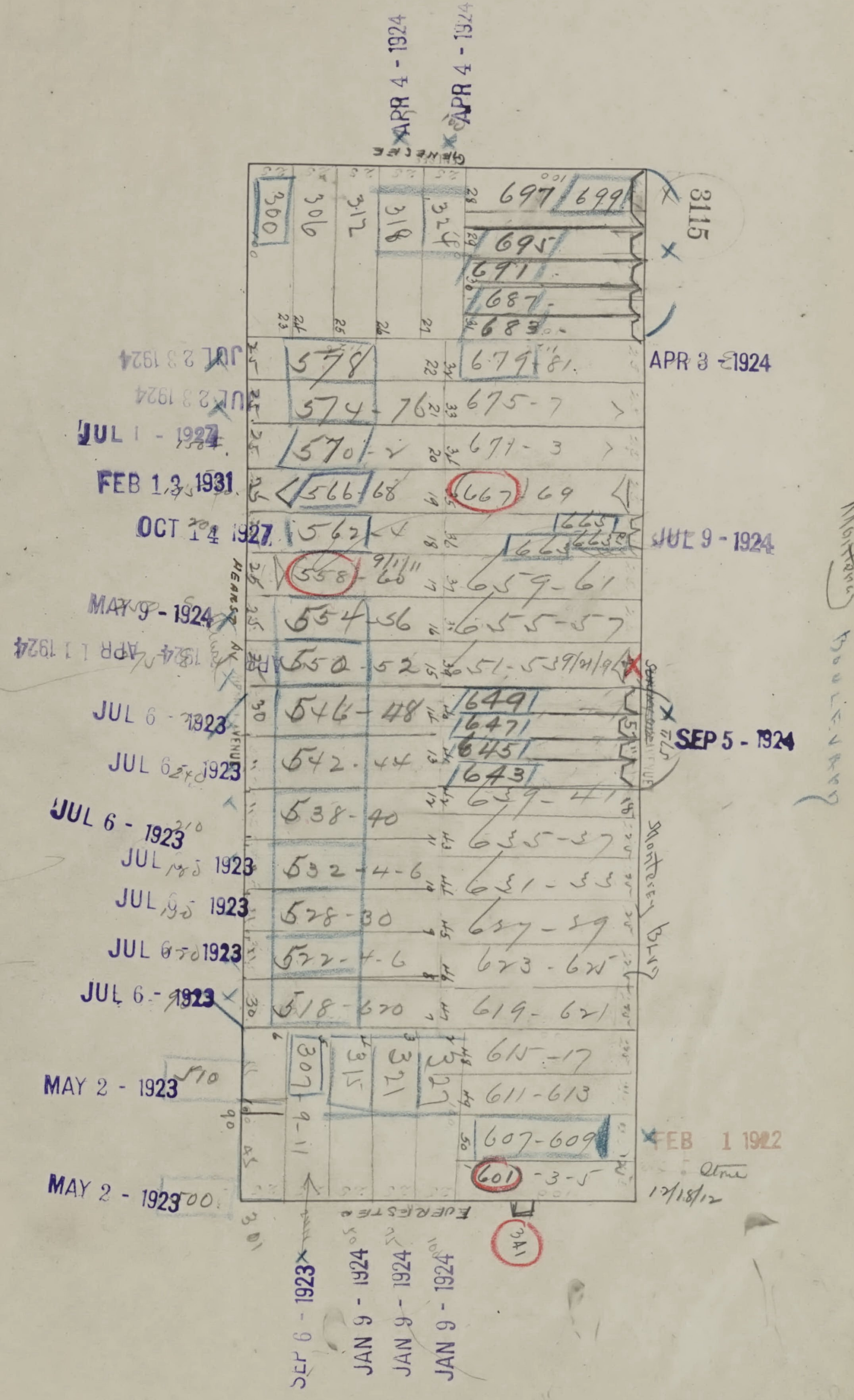
3115
APR 4 - 1924
APR 4 - 1924
GENESEE
300
306
312
318
324
697
699
695
691
687
683
578
574-76
570-2
566 68
562
558
554-56
550-52
546-48
542-44
538-40
532-4-6
528-30
522-4-6
518-520
679-81
675-7
671-3
667 69
665
663
659-61
655-57
651-53
649
647
645
643
639-41
635-37
631-33
627-29
623-625
619-621
615-17
611-613
607-609
601 -3-5
307
315
321
341
HEARST AV
MONTEREY BLVD
FOERSTER
JUL 23 1924
JUL 23 1924
JUL 1 - 1924
FEB 13 1931
OCT 14 1927
MAY 9 - 1924
APR 1 1924
JUL 6 - 1923
JUL 6 - 1923
JUL 6 - 1923
JUL 6 - 1923
JUL 6 - 1923
JUL 6 - 1923
JUL 6 - 1923
MAY 2 - 1923
MAY 2 - 1923
APR 3 - 1924
JUL 9 - 1924
SEP 5 - 1924
FEB 1 1922
12/18/12
SEP 6 - 1923
JAN 9 - 1924
JAN 9 - 1924
JAN 9 - 1924

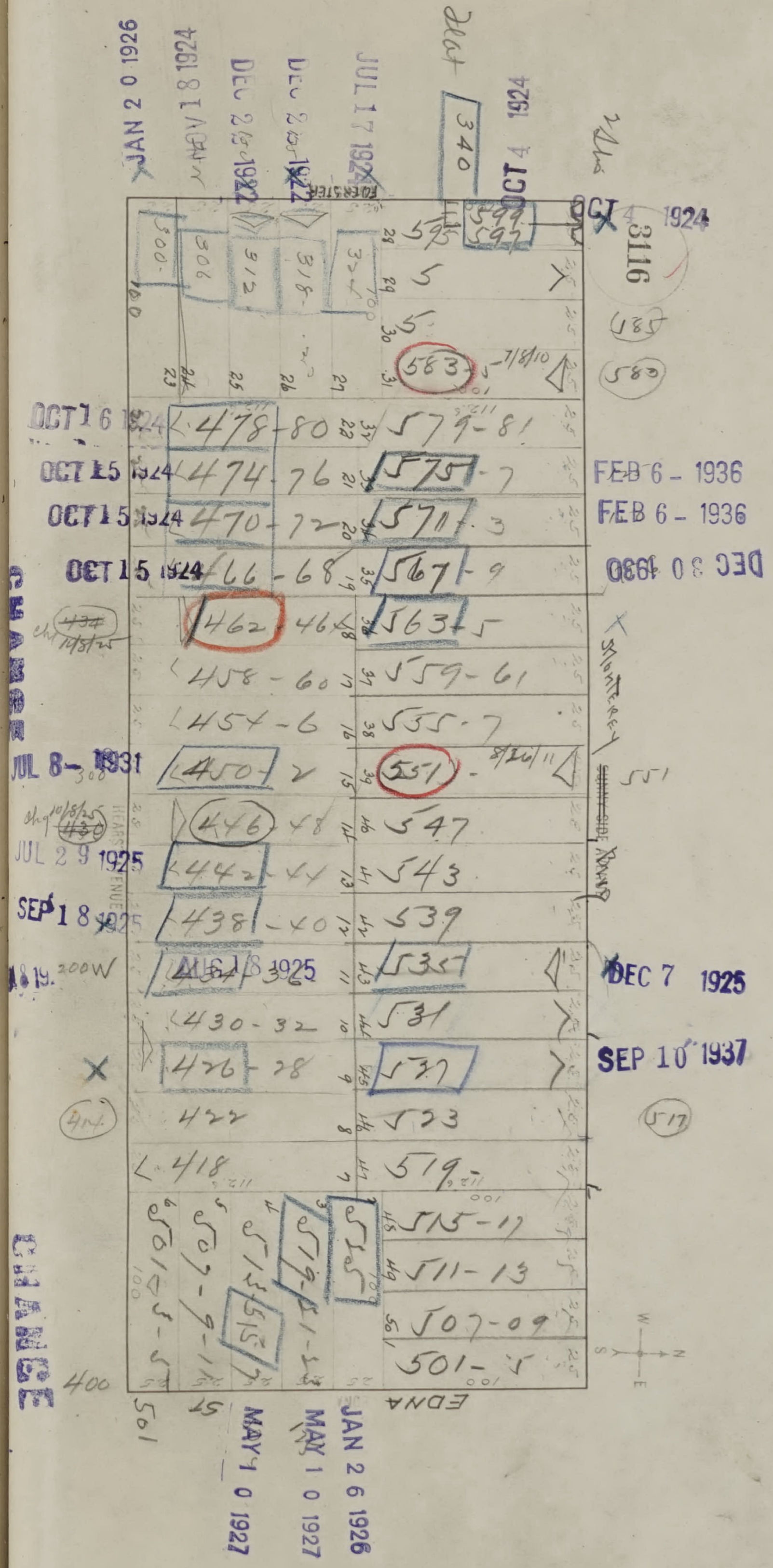
3116
EDNA
JAN 2 0 1926
NOV 1 8 1924
DEC 2 0 1922
JUL 1 7 1924
OCT 4 1924
OCT 4 1924
340
599
597
595
583
579-81
575-7
571-3
567-9
563-5
559-61
555-7
551
547
543
539
535
531
527
523
519
515-17
511-13
507-09
501-5
478-80
474-76
470-72
466-68
462-464
458-60
454-6
450-2
446-48
442-44
438-40
434-36
430-32
426-28
422
418
OCT 1 6 1924
OCT 1 5 1924
OCT 1 5 1924
OCT 1 5 1924
JUL 8 - 1931
JUL 2 9 1925
SEP 1 8 1925
1925
FEB 6 - 1936
FEB 6 - 1936
DEC 3 0 1930
DEC 7 1925
SEP 10 1937
CHANGE
CHANGE
MAY 1 0 1927
MAY 1 0 1927
JAN 2 6 1926
400
501

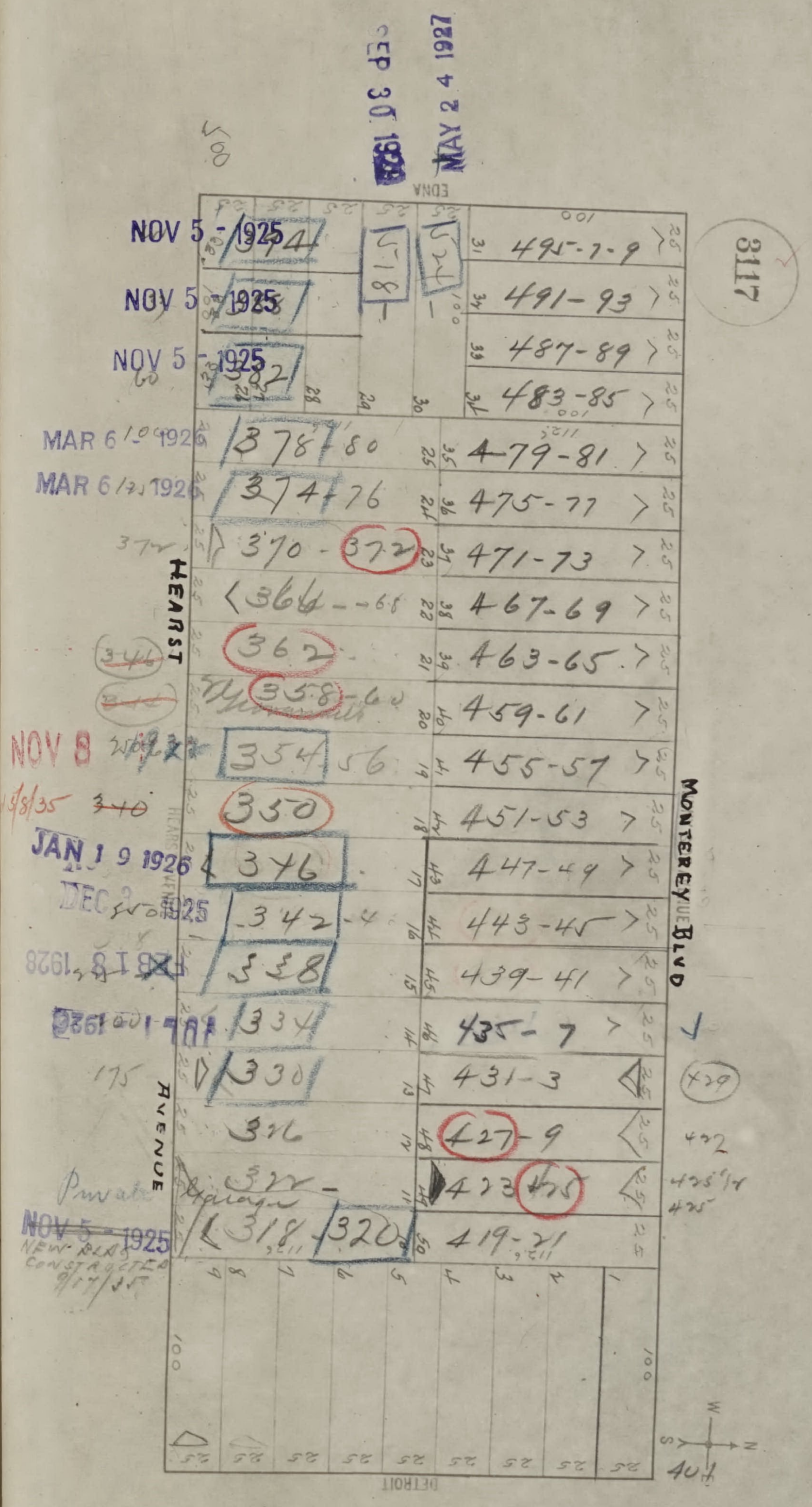
SEP 30 1929
MAY 24 1927
EDNA
3117
NOV 5 - 1925
394
NOV 5 - 1925
388
NOV 5 - 1925
382
418
424
495-7-9
491-93
487-89
483-85
MAR 6 1926
378-80
MAR 6 1926
374-76
370 - 372
366 - 68
362
358-60
NOV 8
354-56
5/8/35
~~340~~
350
JAN 19 1926
346
DEC 3 1925
342-4
FEB 18 1928
338
JUL 1 1926
334
175
330
326
Private Garage
322
NOV 5 - 1925
318
320
NEW BLDG CONSTRUCTED 9/17/35
HEARST AVENUE
479-81
475-77
471-73
467-69
463-65
459-61
455-57
451-53
447-49
443-45
439-41
435-7
431-3
427-9
423
425
419-21
429
432
425 1/2
425
MONTEREY BLVD
100
25
DETROIT
W
S
N
404

?

Examine block

SAN FRANCISCO DEPARTMENT OF BUILDING INSPECTION
OFFICIAL COPY

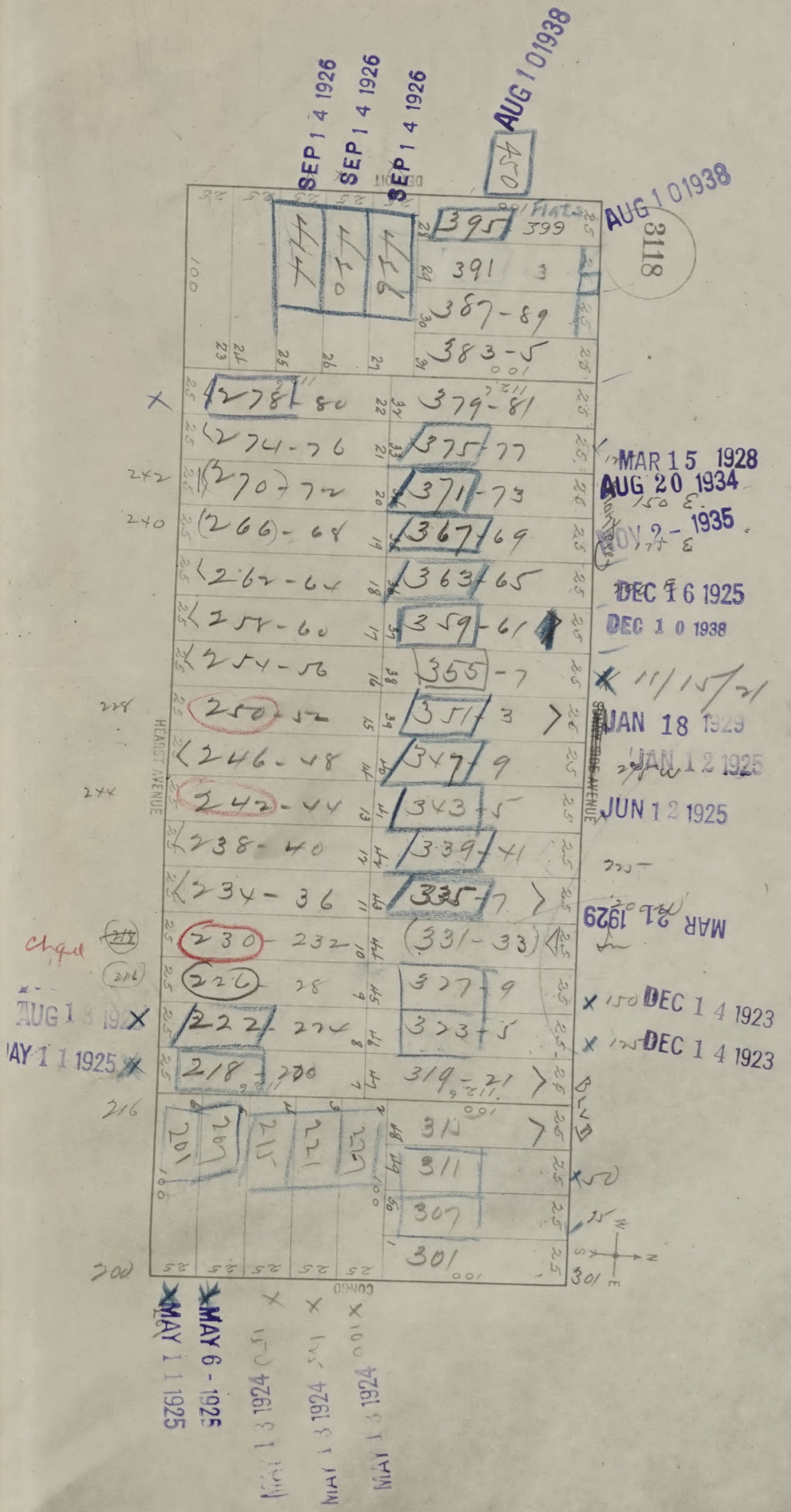
3118
AUG 1 0 1938
450
Flats
SEP 1 4 1926
SEP 1 4 1926
SEP 1 4 1926
395
399
391
387-89
383-5
379-81
375-77
371-73
367-69
363-65
359-61
355-7
351-3
347-9
343-5
339-41
335-7
331-33
327-9
323-5
319-21
311
307
301
278-80
274-76
270-72
266-68
262-64
258-60
254-56
250-52
246-48
242-44
238-40
234-36
230-232
226-28
222-224
218-220
HEARST AVENUE
MAR 1 5 1928
AUG 2 0 1934
NOV 2 - 1935
DEC 1 6 1925
DEC 1 0 1938
11/15/21
JAN 18 1929
JAN 1 2 1925
JUN 1 2 1925
MAR 21 1929
DEC 1 4 1923
DEC 1 4 1923
Chgd
AUG 1 3 1925
MAY 1 1 1925
MAY 1 1 1925
MAY 6 - 1925
MAY 1 3 1924
MAY 1 3 1924
MAY 1 3 1924

SAN FRANCISCO DEPARTMENT OF BUILDING INSPECTION
OFFICIAL COPY

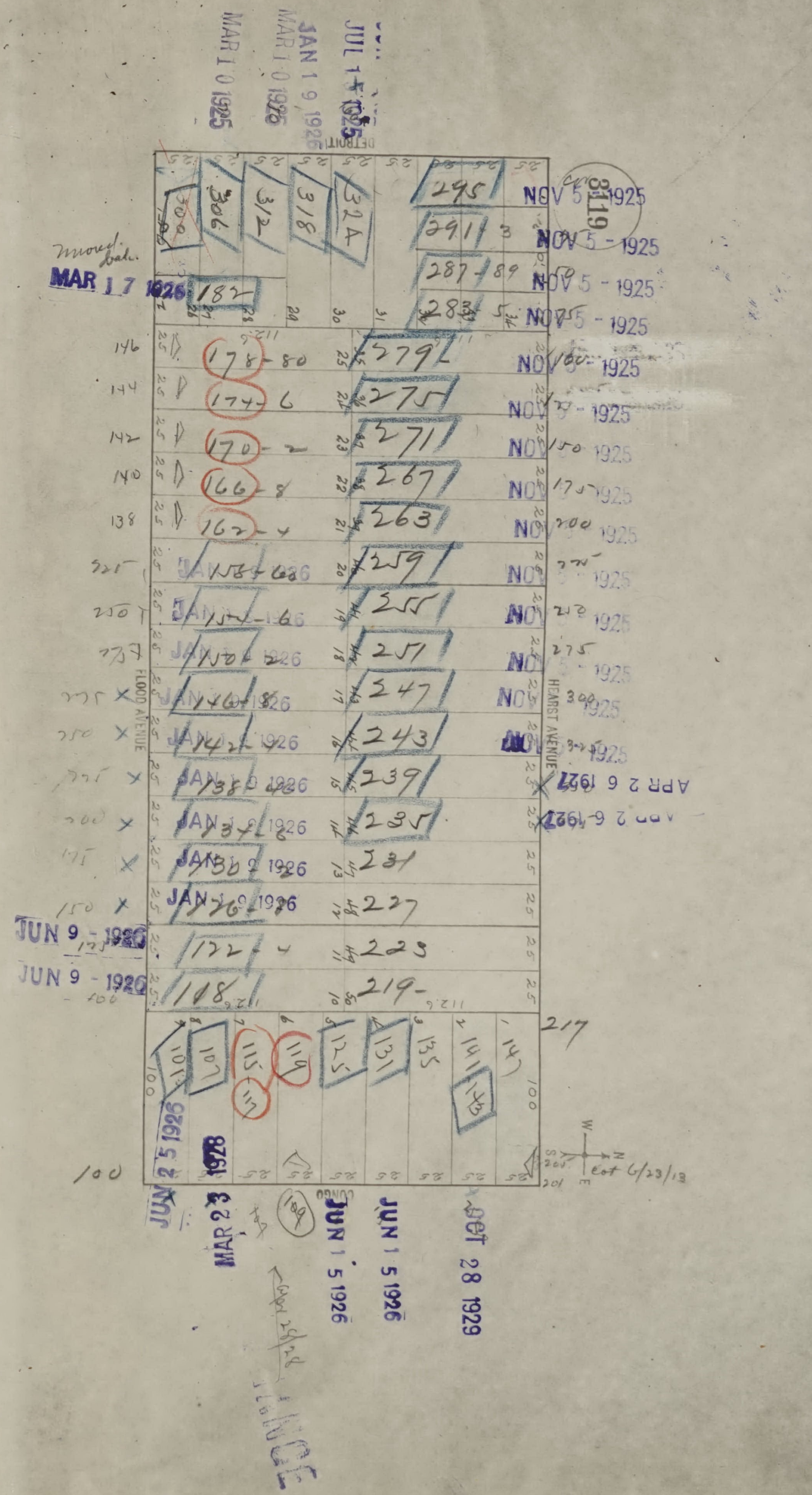
MAR 1 0 1925
MAR 1 0 1925
JAN 1 9 1926
JUL 1 5 1925
DETROIT
300
306
312
318
324
295
291
287-89
283-5
182
MAR 1 7 1926
moved bak.
26
27
28
29
30
31
3119
NOV 5 - 1925
NOV 5 - 1925
NOV 5 - 1925
NOV 5 - 1925
146
144
142
140
138
178-80
174-6
170-2
166-8
162-4
279
275
271
267
263
259
255
251
247
243
239
235
231
227
223
219
158-60
154-6
150-2
146
142
138
134-6
130
126
122-4
118
JAN 1 9 1926
FLOOD AVENUE
HEARST AVENUE
APR 2 6 1927
APR 2 6 1927
JUN 9 - 1926
JUN 9 - 1926
217
101
107
113
117
119
125
131
135
141
143
147
100
100
JUN 2 5 1926
MAR 2 3 1928
109
CONGO
JUN 1 5 1926
JUN 1 5 1926
OCT 28 1929
W
S
N
E
Est 6/23/13

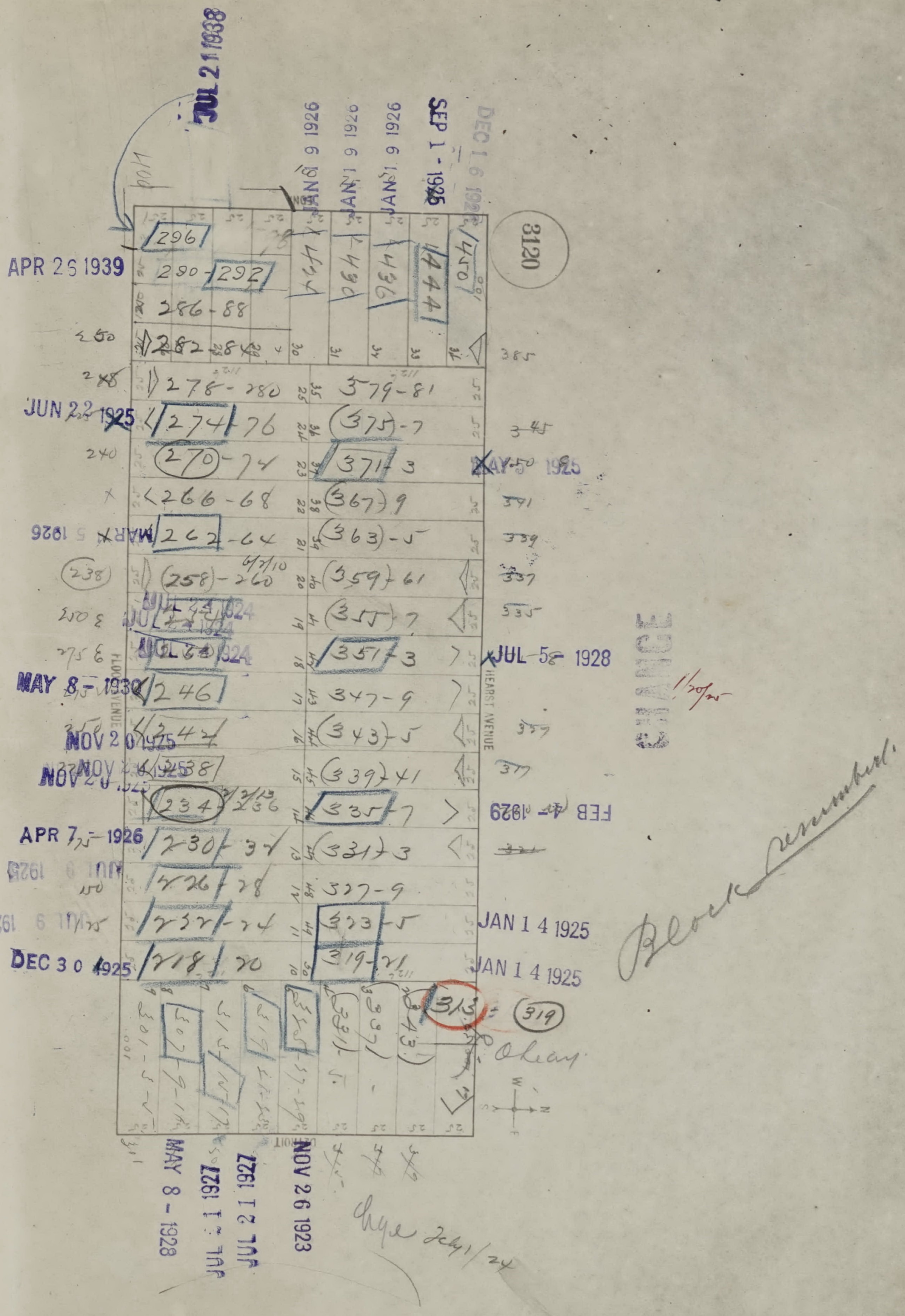
3120
JUL 21 1938
JAN 9 1926
JAN 9 1926
JAN 9 1926
SEP 1 1925
DEC 16 192
APR 26 1939
296
290-292
286-88
282-284
278-280
379-81
JUN 22 1925
274-76
375-7
270-74
371-3
MAY 5 1925
266-68
367-9
MAR 5 1926
262-64
363-5
258-260
359-61
JUL 24 1924
355-7
JUL 24 1924
351-3
JUL 5 1928
MAY 8 1930
246
347-9
242
343-5
NOV 20 1925
238
339-41
NOV 20 1925
234-236
335-7
FEB 4 1929
APR 7 1926
230-34
331-3
JUN 9 1928
226-28
327-9
222-24
323-5
JAN 14 1925
DEC 30 1925
218-20
319-21
JAN 14 1925
313
319
HEARST AVENUE
MAY 8 1928
JUL 21 1927
JUL 21 1927
NOV 26 1923
Block renumbered
CHANGE
Olean

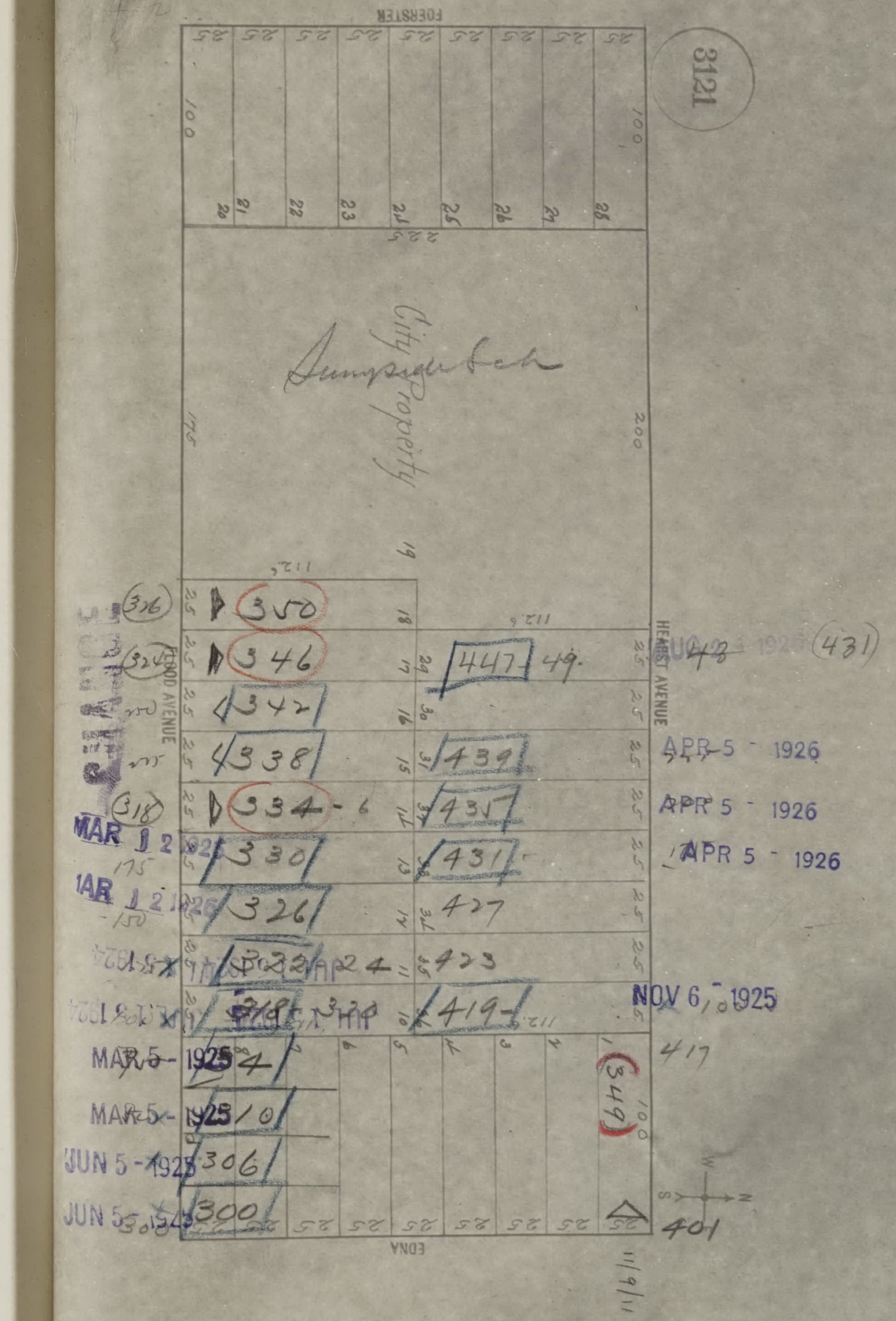
3121
FOERSTER
EDNA
HEARST AVENUE
FLOOD AVENUE
City Property
Sunnyside Sch
350
346
342
338
334-6
330
326
322-24
318-320
314
310
306
300
447 49.
439
435
431
427
423
419
417
401
(349)
(326)
(324)
(318)
(431)
MAR 12 1926
MAR 12 1926
MAR 5 - 1925
MAR 5 - 1925
JUN 5 - 1925
JUN 5 - 1925
APR 5 - 1926
APR 5 - 1926
APR 5 - 1926
NOV 6 - 1925
11/9/11

SAN FRANCISCO DEPARTMENT OF BUILDING INSPECTION
OFFICIAL COPY

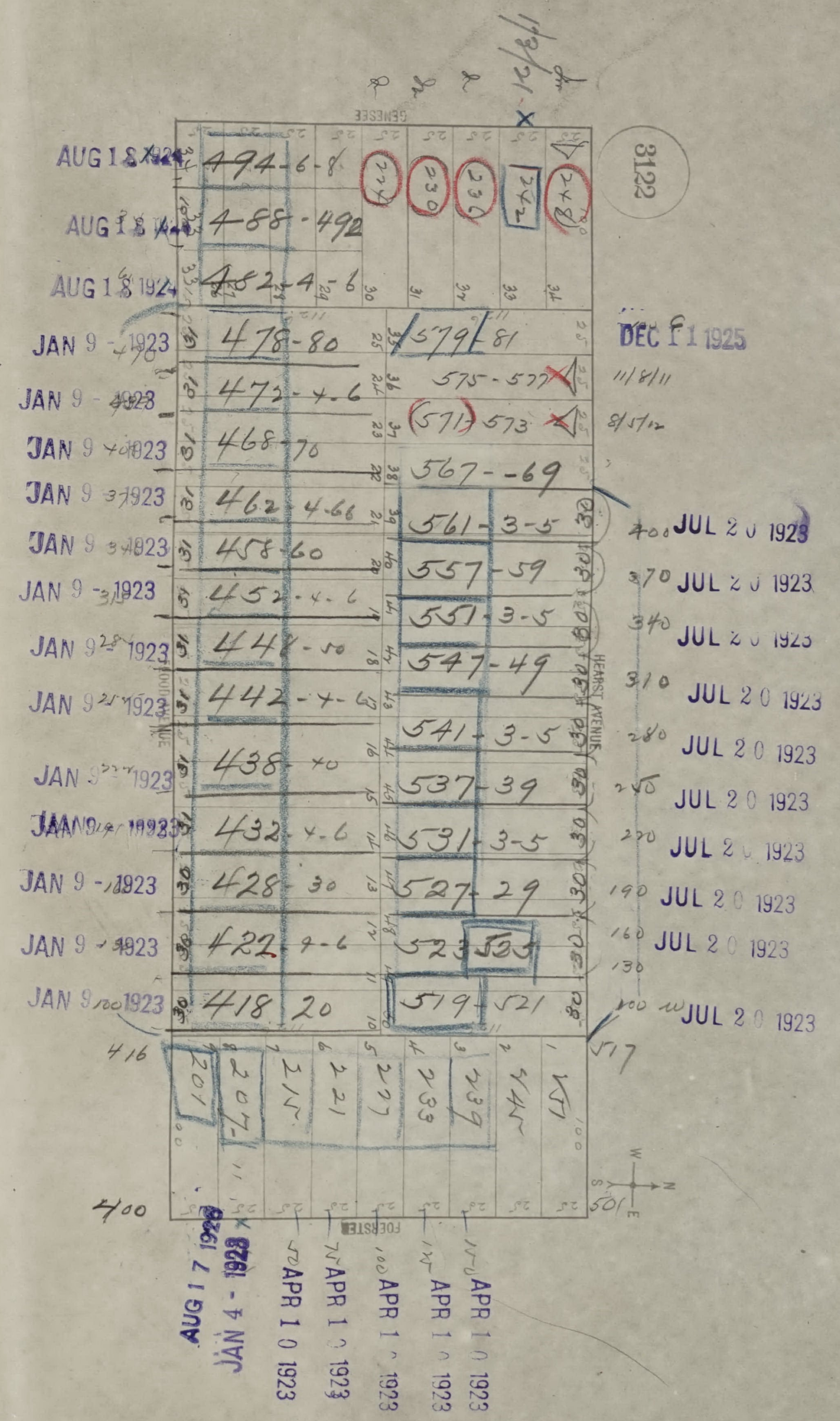
GENESEE
3122
AUG 18 1924 494-6-8
AUG 18 1924 488-492
AUG 18 1924 482-4-6
JAN 9 - 1923 478-80
JAN 9 - 1923 472-4-6
JAN 9 - 1923 468-70
JAN 9 - 1923 462-4-66
JAN 9 - 1923 458-60
JAN 9 - 1923 452-4-6
JAN 9 - 1923 448-50
JAN 9 - 1923 442-4-6
JAN 9 - 1923 438-40
JAN 9 - 1923 432-4-6
JAN 9 - 1923 428-30
JAN 9 - 1923 422-4-6
JAN 9 - 1923 418-20
416
579-81
575-577
571-573
567-69
561-3-5
557-59
551-3-5
547-49
541-3-5
537-39
531-3-5
527-29
523 525
519-521
517
501
HEARST AVENUE
DEC 11 1925
JUL 20 1923
400
370
340
310
280
250
220
190
160
130
100
201
207
214
221
227
233
239
245
251
FOERSTER
AUG 17 1928
JAN 4 - 1928
APR 10 1923
APR 10 1923
APR 10 1923
APR 10 1923
APR 10 1923
400

SAN FRANCISCO DEPARTMENT OF BUILDING INSPECTION
OFFICIAL COPY

balance of
sw 300 Blk
→ Page 3123

rented

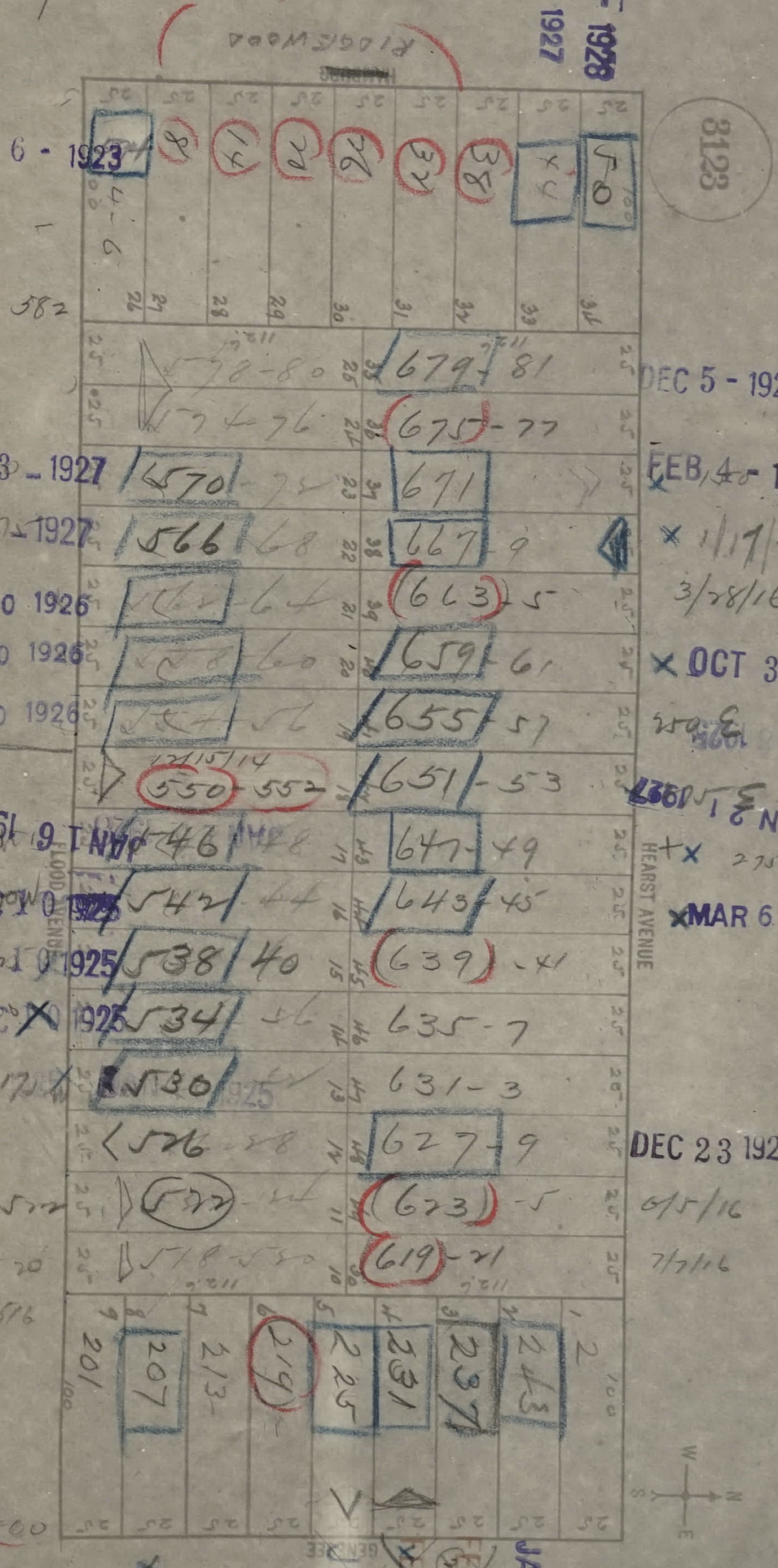
Ridgewood
Hearst Avenue
3123
8
14
22
26
34
38
44
50
4-6
26
27
28
29
30
31
32
33
34
582
679-81
675-77
671
667-9
663-5
659-61
655-57
651-53
647-49
643-45
639-41
635-7
631-3
627-9
623-5
619-21
570-72
566-68
562-64
558-60
554-56
550-552
546-48
542-44
538-40
534-36
530-32
526-28
522-24
518-520
201
207
213
219
225
231
237
243

JUL 3 - 1928
JUL 1 - 1927
FEB 6 - 1923
DEC 5 - 1925
NOV 3 - 1927
FEB 4 - 1924
NOV 3 - 1927
× 1/17/24
3/28/16
DEC 1 0 1926
DEC 1 0 1926
× OCT 3 1 1927
DEC 1 0 1926
OCT 2 5 1926
JAN 2 1 1927
JAN 6 1928
+ × APR 2 2 1922
DEC 1 0 1925
× MAR 6 - 1926
DEC 1 0 1925
DEC × 1925
JAN 20 1925
DEC 2 3 1924
6/5/16
7/7/16
NOV - 9 1923
7/30/13
JUN 1 6 1922
1922 dead
1922 dead 11/20/24
JAN 2 6 1926

PAGES 3124

TO

PAGES 3138

ARE JUMP

East Bk 3123

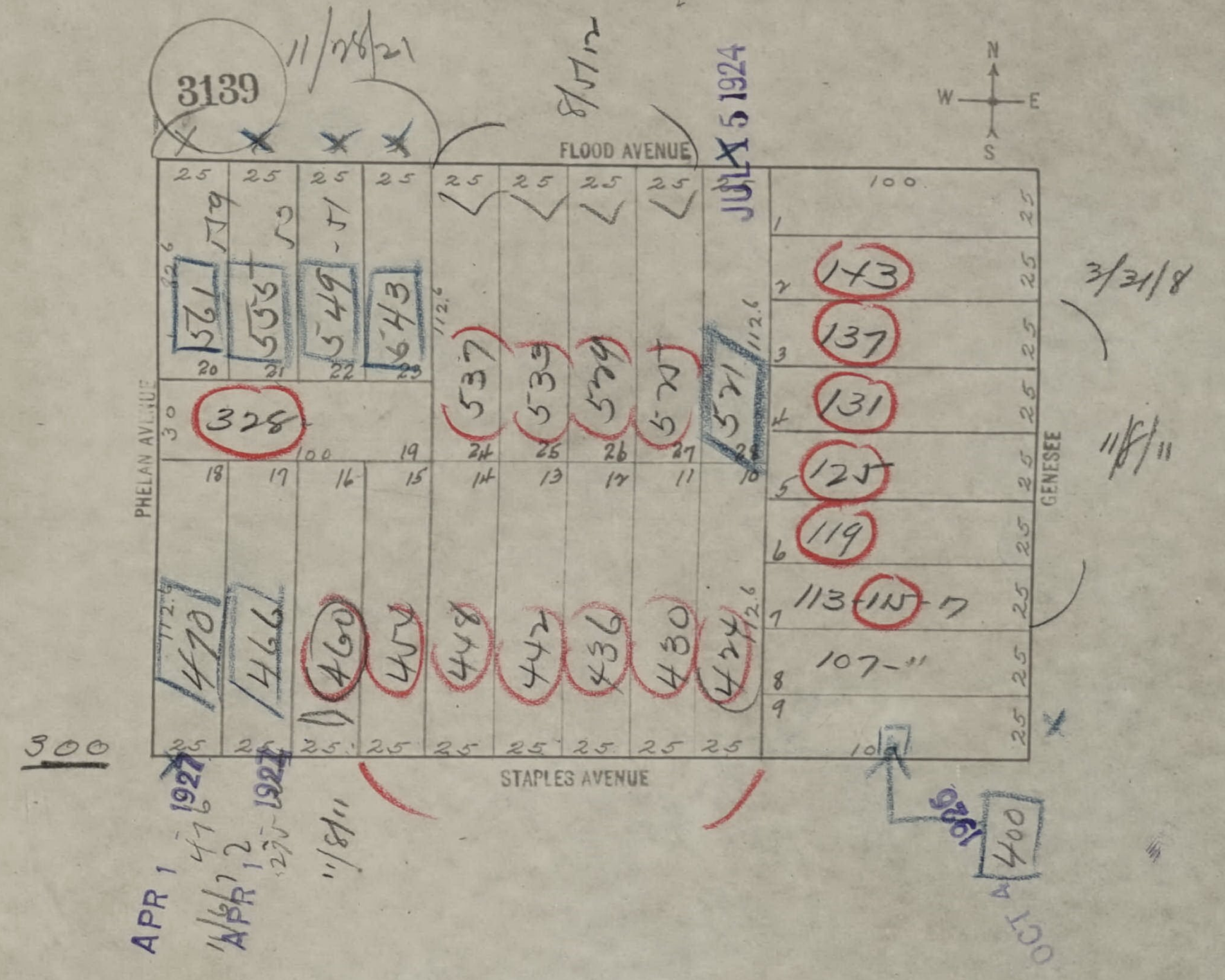
3139
11/28/21
8/5/12
FLOOD AVENUE
JUL 5 1924
N
W
E
S
PHELAN AVENUE
GENESEE
STAPLES AVENUE
100
25
112.6
521
555
549-51
643
328
537
539
579
571
571
143
137
131
125
119
113-115-7
107-"
470
466
460
454
448
442
436
430
424
3/31/8
11/8/11
300
APR 1 1927
APR 12 1927
11/8/11
400
OCT 1926

SAN FRANCISCO DEPARTMENT OF BUILDING INSPECTION
OFFICIAL COPY

3/29/21

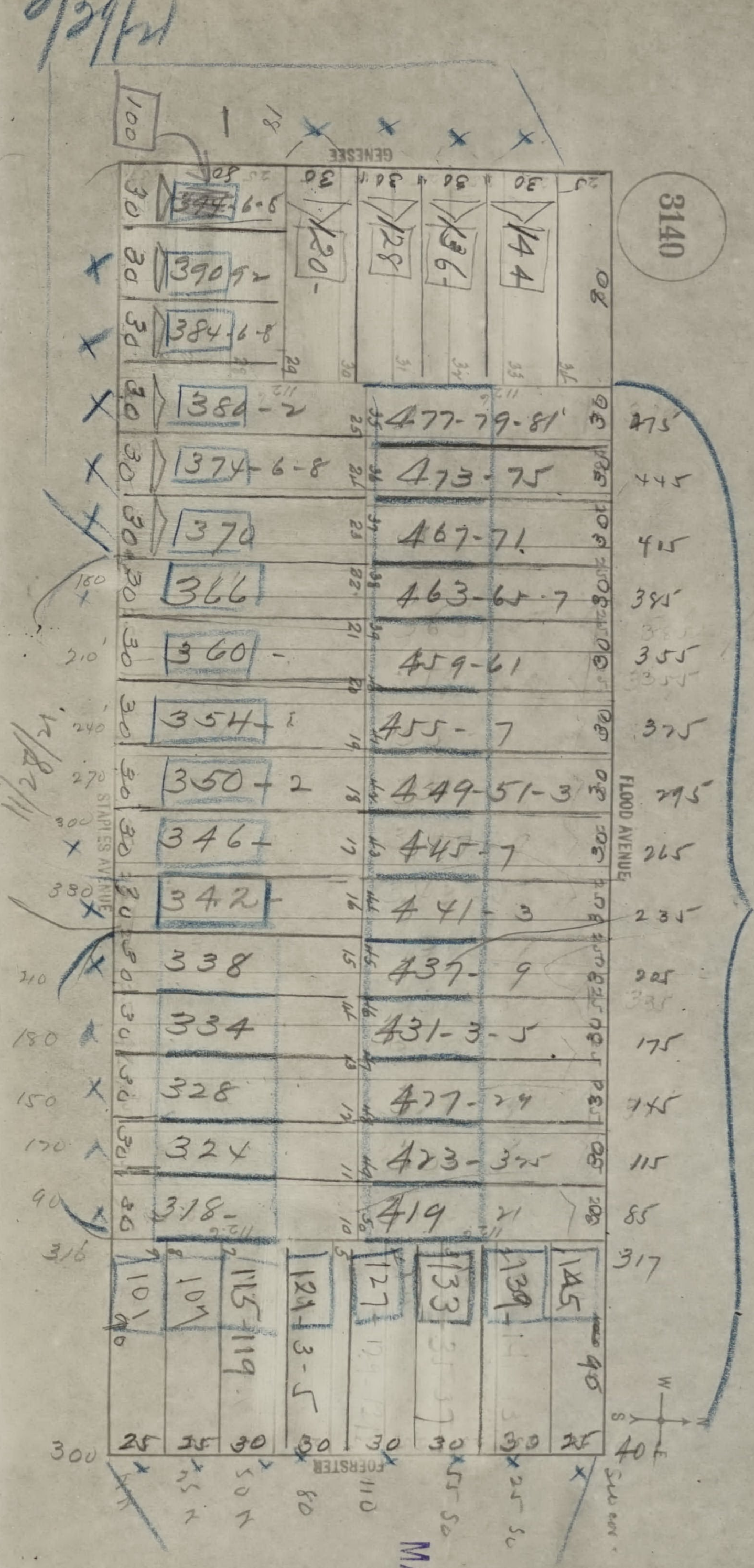
3140
GENESEE
STAPLES AVENUE
FLOOD AVENUE
FOERSTER
394 6-8
390 92
384 6-8
380-2
374 6-8
370
366
360
354
350-2
346
342
338
334
328
324
318
120
128
136
144
477-79-81
473-75
467-71
463-65-7
459-61
455-7
449-51-3
445-7
441-3
437-9
431-3-5
427-29
423-325
419-21
101
107
115-119
121 3-5
127
133
139
145
475
445
415
385
355
325
295
265
235
205
175
145
115
85
317
300

2/25/22

JUN 15 1922

MAR 3 - 1922

MAR 3 - 1922

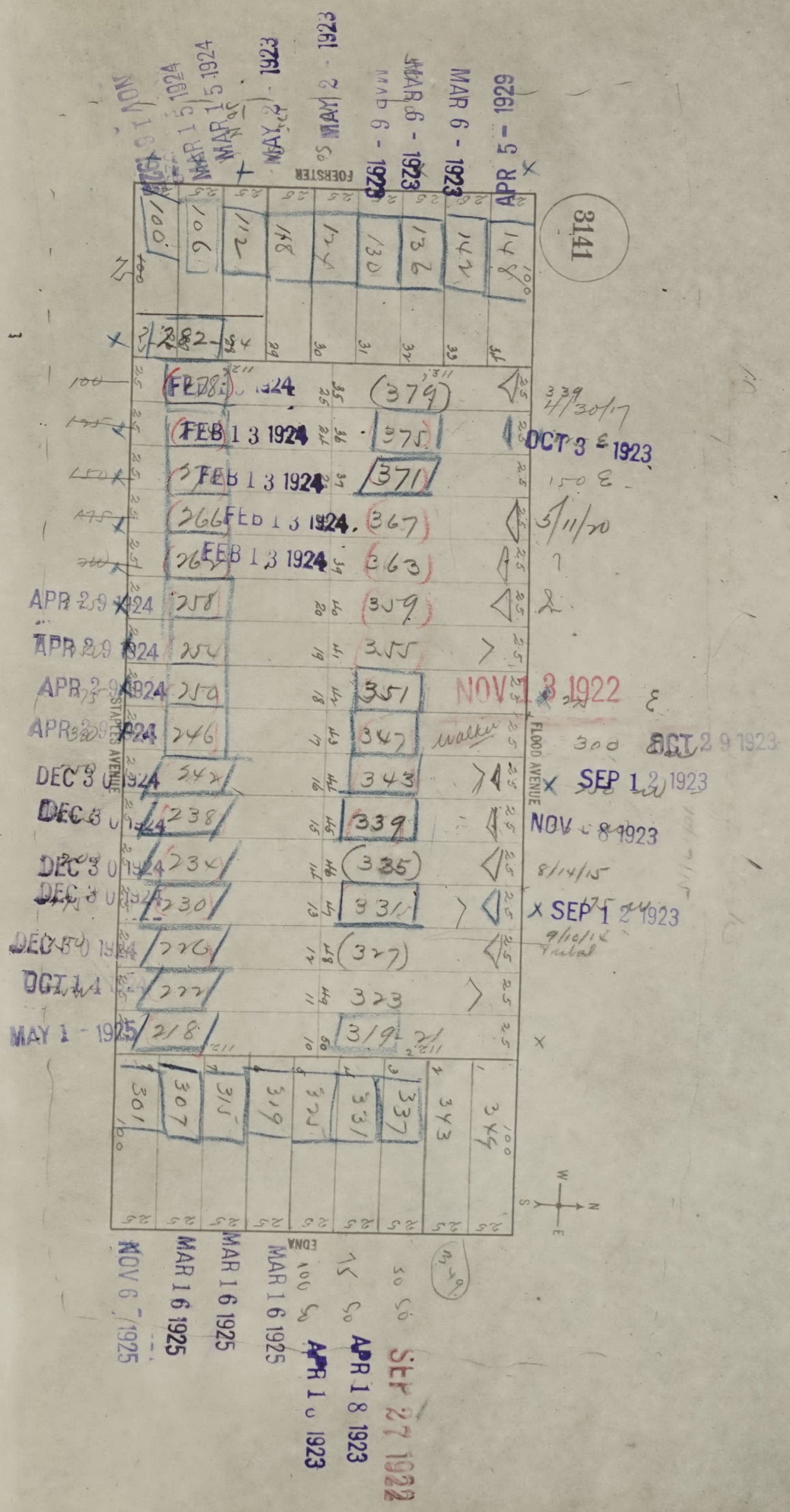
3141
FOERSTER
FLOOD AVENUE
EDNA
MAR 9 - 1923
APR 5 - 1929
MAY 2 - 1923
MAR 15 1924
FEB 13 1924
APR 29 1924
DEC 30 1924
MAY 1 - 1925
OCT 3 1923
NOV 18 1922
OCT 29 1923
SEP 12 1923
NOV 8 1923
NOV 6 1925
MAR 16 1925
APR 18 1923
SEP 27 1922
379
375
371
367
363
359
355
351
347
343
339
335
331
327
323
319
258
254
250
246
242
238
234
230
226
222
218
100
106
112
118
124
130
136
142
148
301
307
315
319
325
331
337
343
349

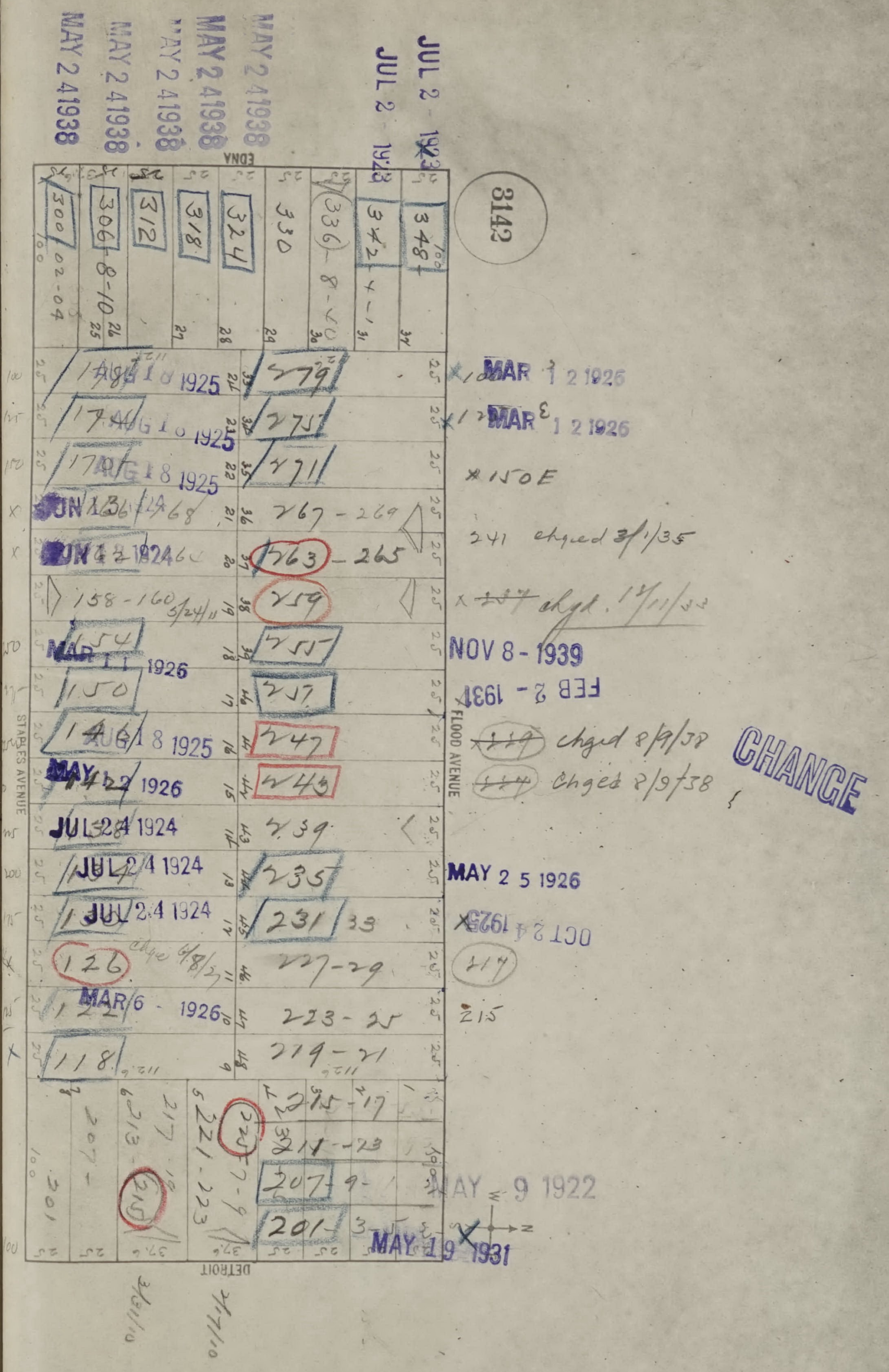
3142
EDNA
STATES AVENUE
FLOOD AVENUE
DETROIT
MAY 2 4 1938
JUL 2 1923
300
306
312
318
324
330
336
342
348
279
275
271
267-269
263-265
259
255
251
247
243
239
235
231
227-29
223-25
219-21
215-17
211-13
207
201
126
118
MAR 1 2 1926
*150E
241 chged 3/1/35
chgd. 12/11/33
NOV 8 - 1939
FEB 2 - 1931
chged 8/9/38
CHANGE
MAY 2 5 1926
OCT 2 4 1929
217
215
MAY 9 1922
MAY 19 1931
AUG 1 8 1925
JUN 1 3 1924
MAR 1 1926
MAY 1926
JUL 24 1924
MAR 6 1926
3/21/10
4/7/10

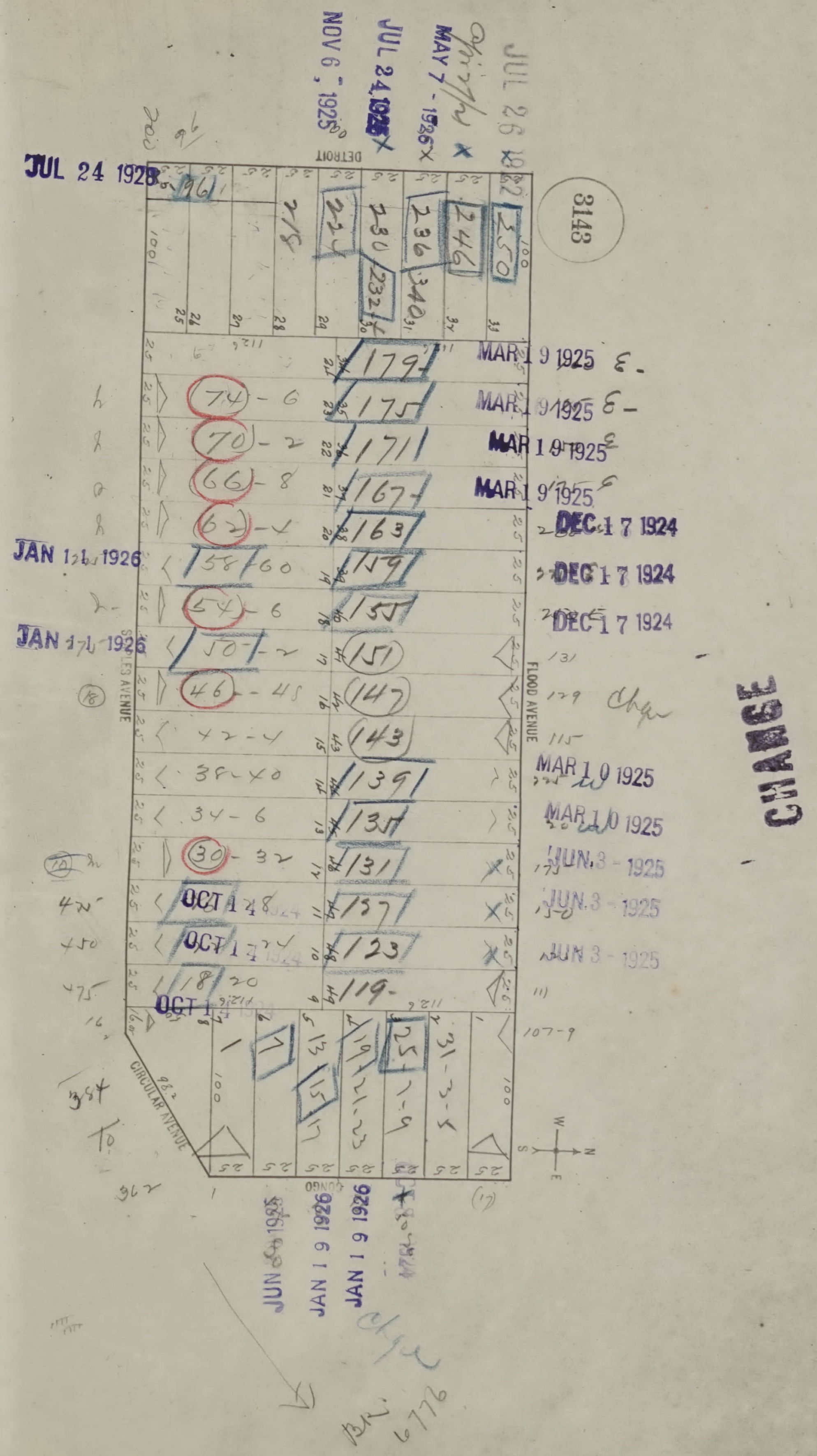
3143
DETROIT
FLOOD AVENUE
CIRCULAR AVENUE
CHANGE
JUL 24 1928
NOV 6 1925
JUL 24 1928
MAY 7 1926
JUL 26 1928
MAR 1 9 1925
DEC 1 7 1924
JAN 1 1926
MAR 1 0 1925
JUN 3 1925
OCT 1 1924
JAN 1 9 1926
JUN 1925
179
175
171
167
163
159
155
151
147
143
139
135
131
127
123
119
74-6
70-2
66-8
62-4
58-60
54-6
50-2
46-48
42-4
38-40
34-6
30-32
250
246
236
232
230
240
224
218
Chge

SAN FRANCISCO
DBI
DEPARTMENT OF
BUILDING INSPECTION
OFFICIAL COPY

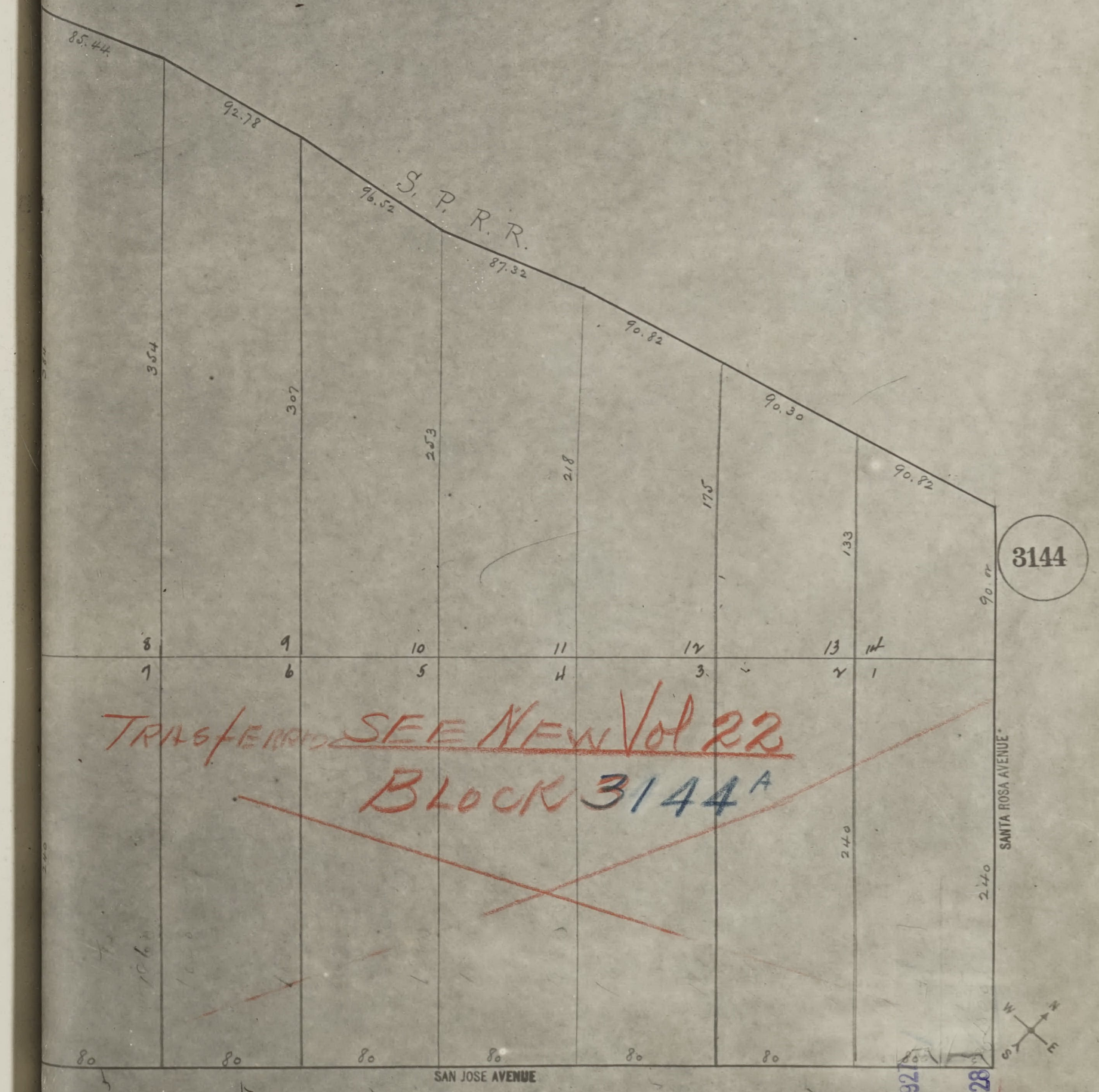
S. P. R. R.
85.44
92.78
96.52
87.32
90.82
90.30
90.82
354
307
253
218
175
133
90
240
240
8
9
10
11
12
13
14
7
6
5
4
3
2
1
80
80
80
80
80
80
80
SAN JOSE AVENUE
SANTA ROSA AVENUE
3144
W
N
S
E

TRASFERRD SEE NEW Vol 22
BLOCK 3144A

SEP 23 1927

SEP 13 1928

1/16½

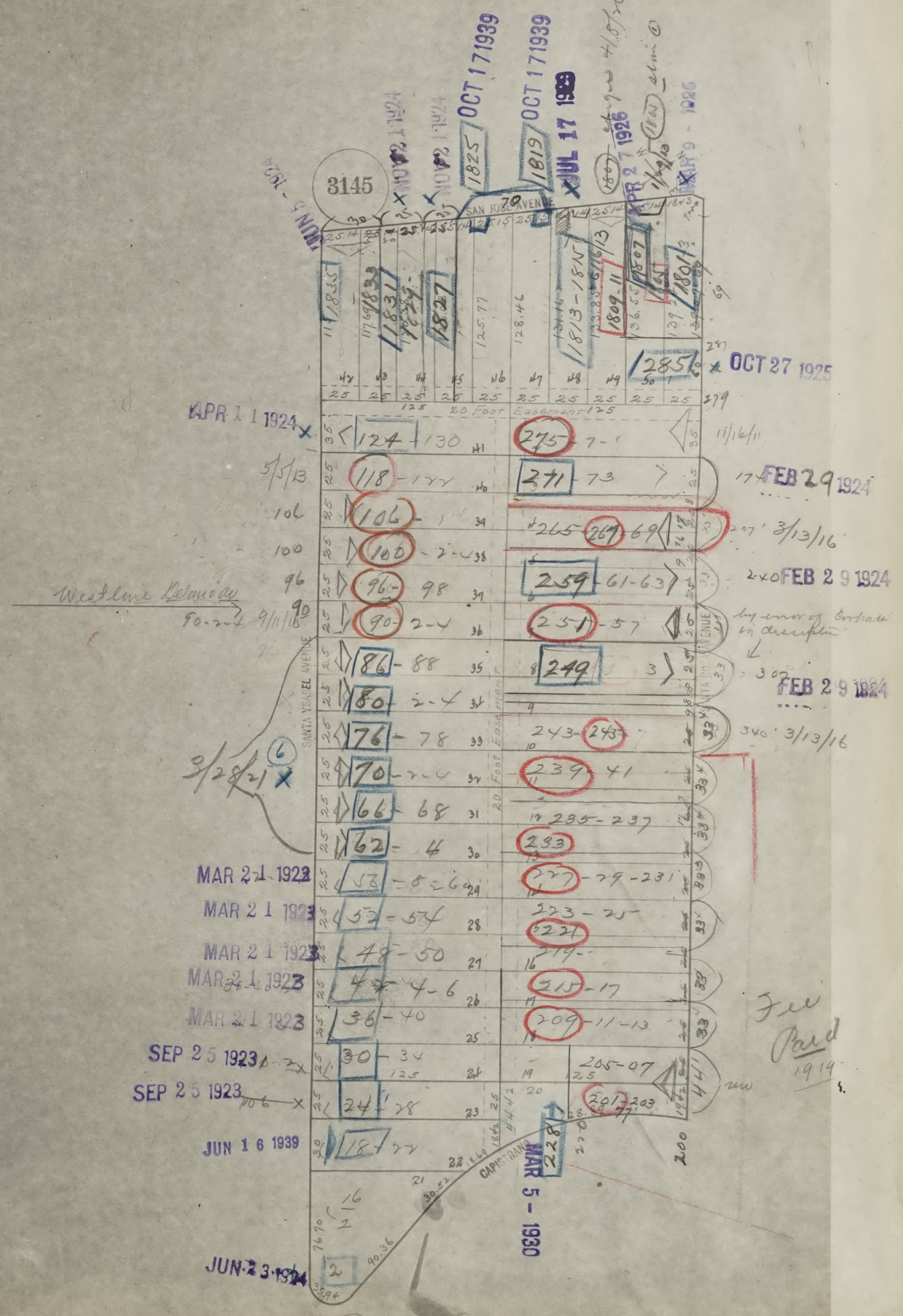
3145
SAN JOSE AVENUE
SANTA YSABEL AVENUE
CAPISTRANO
20 Foot Easement
Westline Delmonico
OCT 17 1939
OCT 17 1939
JUL 17 1939
OCT 27 1925
APR 1 1 1924
FEB 29 1924
FEB 2 9 1924
FEB 2 9 1924
3/13/16
3/13/16
5/5/13
11/16/11
9/11/16
2/28/21
MAR 2 1 1923
MAR 2 1 1923
MAR 2 1 1923
MAR 2 1 1923
MAR 2 1 1923
SEP 2 5 1923
SEP 2 5 1923
JUN 1 6 1939
JUN 2 3 1924
MAR 5 - 1930
Fee Paid 1919

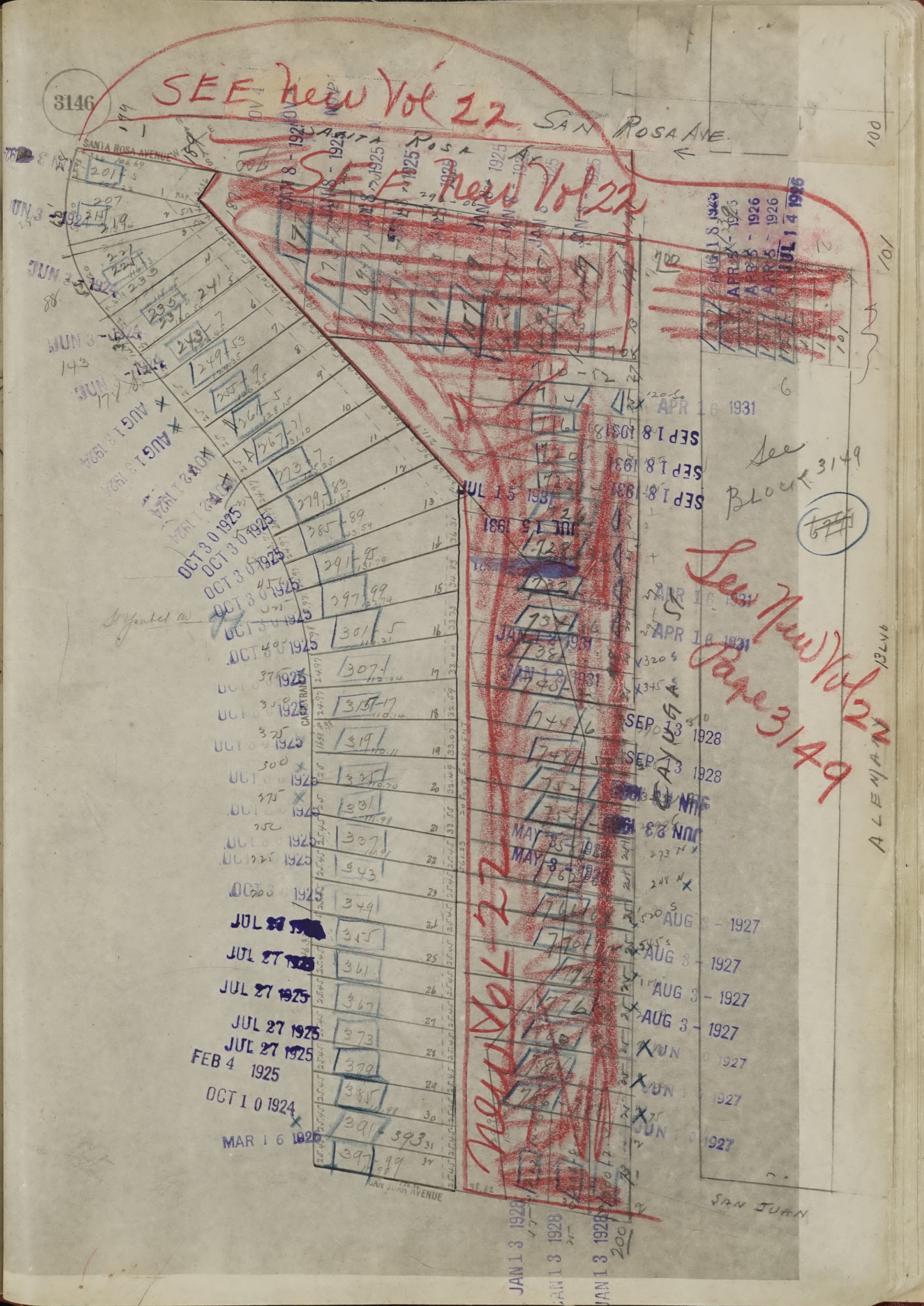
3146
SEE new Vol 22
SANTA ROSA AVENUE
SANTA ROSA AV
SAN ROSA AVE
SEE new Vol 22
See Block 3149
See New Vol 22 Page 3149
new Vol 22
CAYUGA
ALEMANY BLVD
SAN JUAN
SAN JUAN AVENUE
JUN 3 1924
AUG 1 1924
OCT 30 1925
JUL 27 1925
FEB 4 1925
OCT 10 1924
MAR 16 1926
JAN 13 1928
APR 16 1931
SEP 18 1931
JUL 15 1931
SEP 13 1928
AUG 3 1927
APR 5 1926
JUL 14 1926
100
101

SAN FRANCISCO DEPARTMENT OF BUILDING INSPECTION
OFFICIAL COPY

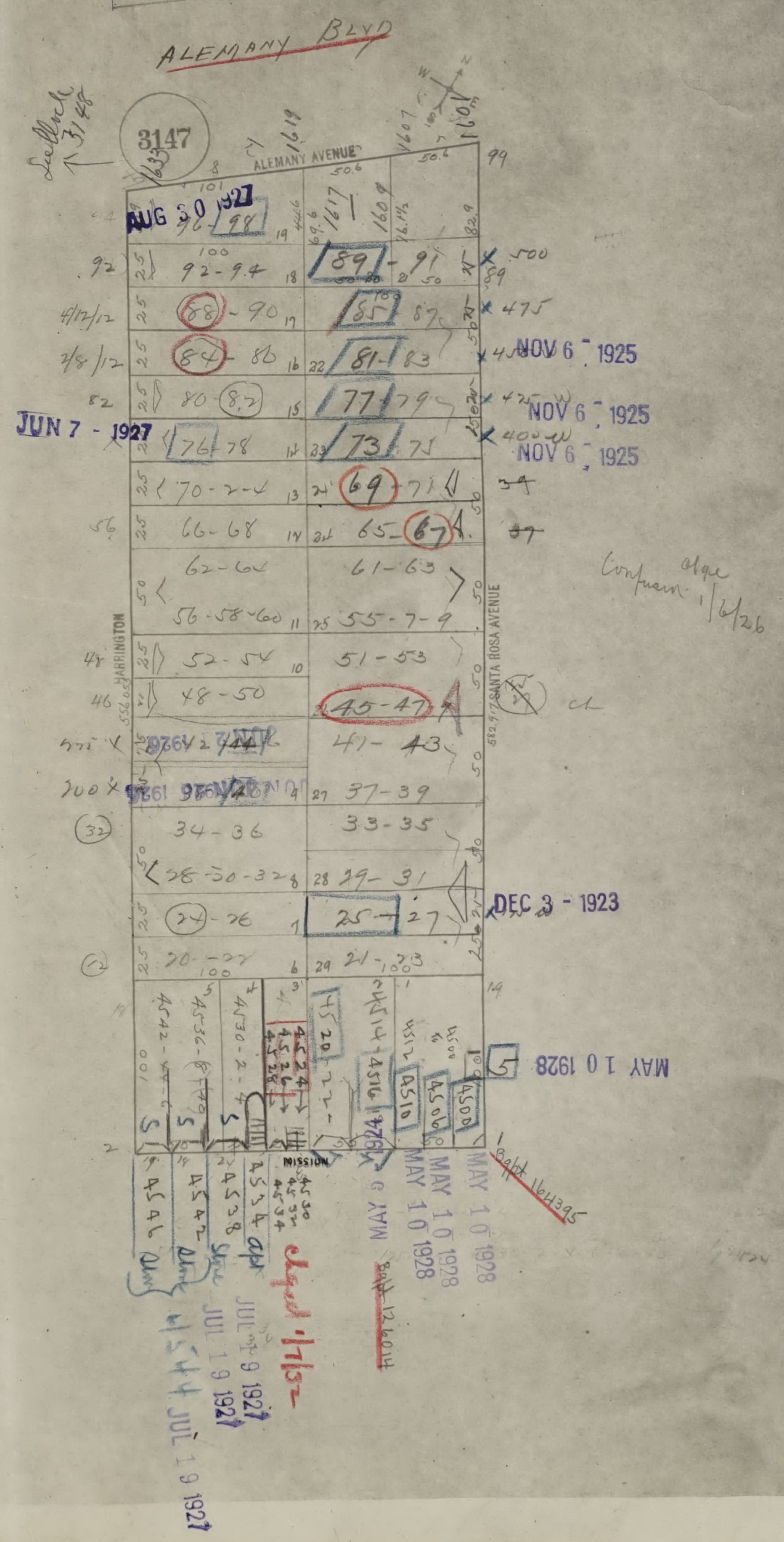
ALEMANY BLVD
3147
See block 3148
ALEMANY AVENUE
HARRINGTON
SANTA ROSA AVENUE
MISSION
N
W
AUG 30 1927
JUN 7 - 1927
NOV 6 - 1925
NOV 6 - 1925
NOV 6 - 1925
DEC 3 - 1923
MAY 10 1928
MAY 10 1928
MAY 10 1928
MAY 10 1928
MAY 6 1924
JUL 19 1927
JUL 19 1927
JUL 19 1927
92-94
88-90
84-86
80-82
76-78
70-2-4
66-68
62-64
56-58-60
52-54
48-50
34-36
28-30-32
24-26
20-22
98
89-91
85-87
81-83
77-79
73-75
69-71
65-67
61-63
55-7-9
51-53
45-47
41-43
37-39
33-35
29-31
25-27
21-23
4542
4536
4530-2-4
4524
4526
4528
4520-22
4514
4516
4510
4512
4506
4500
4546
4542
4538
4534
4530
4532
4534
4/12/12
2/8/12
500
475
425
400
Confusion Alqe 1/6/26
Bapt 164395
Bapt 126014
elapsed 1/7/32
apt
Store

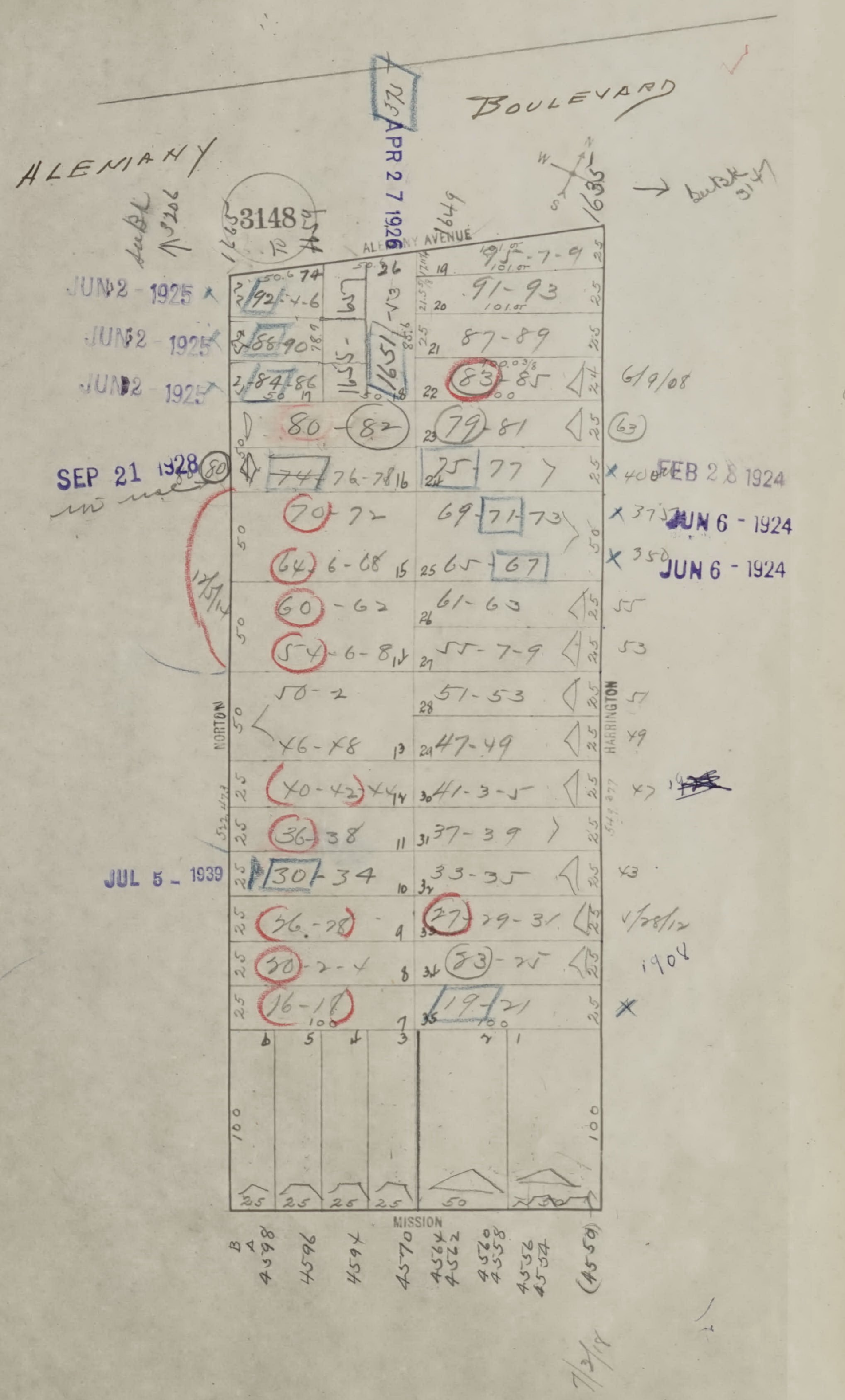
ALEMANY BOULEVARD
3148
ALEMANY AVENUE
NORTON
HARRINGTON
MISSION
1665
1649
1635
See Bk 3206
See Bk 3147
1651
1655
1657
95-7-9
91-93
87-89
83-85
79-81
75-77
69-71-73
65-67
61-63
55-7-9
51-53
47-49
41-3-5
37-39
33-35
27-29-31
23-25
19-21
92-4-6
88-90
84-86
80-82
74-76-78
70-72
64-6-68
60-62
54-6-8
50-2
46-48
40-42-44
36-38
30-34
26-28
20-2-4
16-18
B A 4598
4596
4594
4570
4564 4562
4560 4558
4556 4554
(4550)
6/9/08
63
55
53
57
49
47
43
4/28/12
1908
7/3/18

JUN 2 - 1925

JUN 2 - 1925

JUN 2 - 1925

APR 27 1926

SEP 21 1928

FEB 28 1924

JUN 6 - 1924

JUN 6 - 1924

JUL 5 - 1939

3149
3146

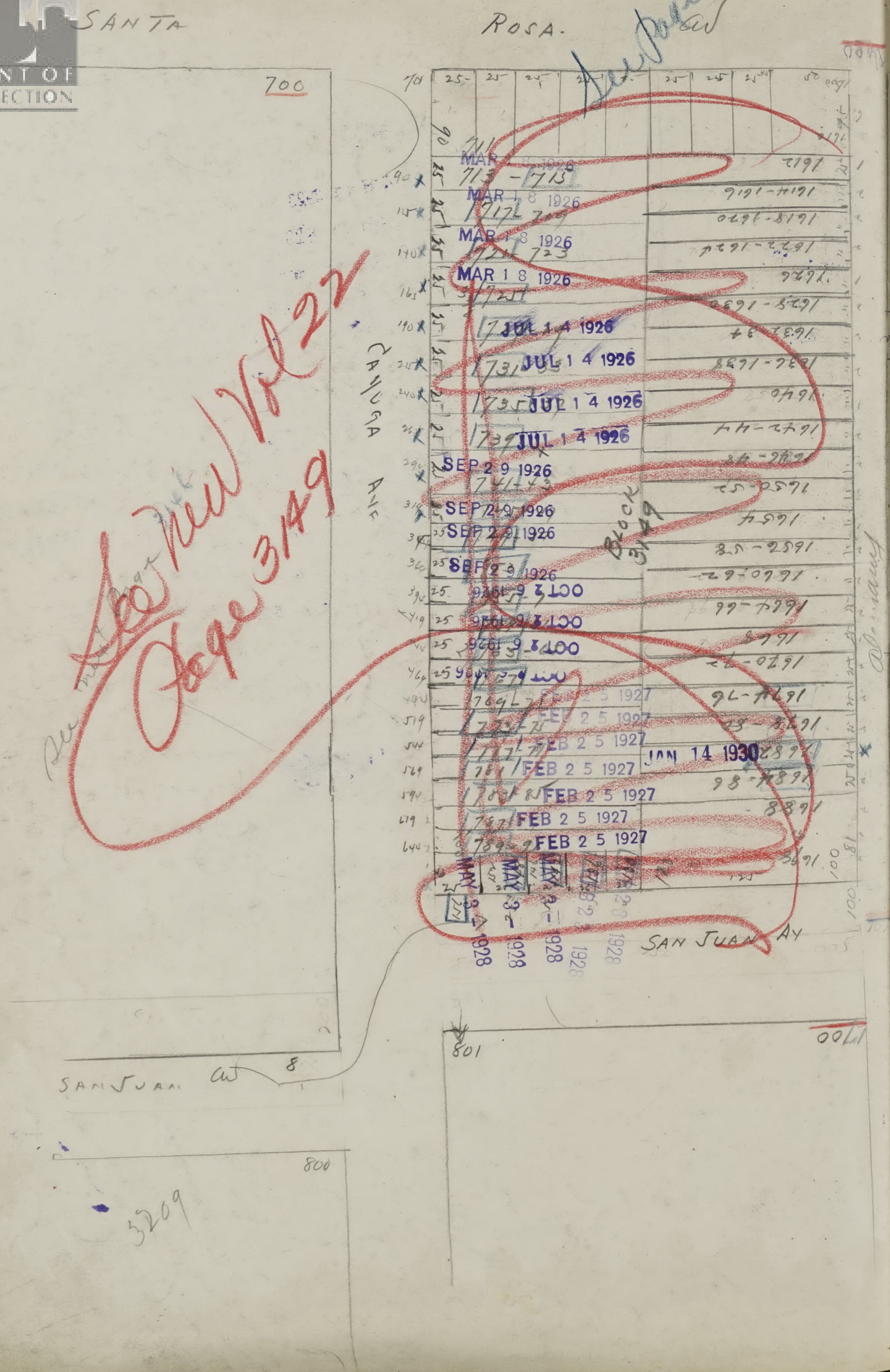
SANTA ROSA
700
CAYUGA AVE
BLOCK 3149
BLK 3147
BLK 3148
BLK 3206
SAN JUAN AV
San Juan av
801
800
1000
3209
MAR 1 8 1926
JUL 1 4 1926
SEP 2 9 1926
OCT 1 9 1926
FEB 2 5 1927
JAN 14 1930
MAY 3 1928

See New Vol 22
Page 3149

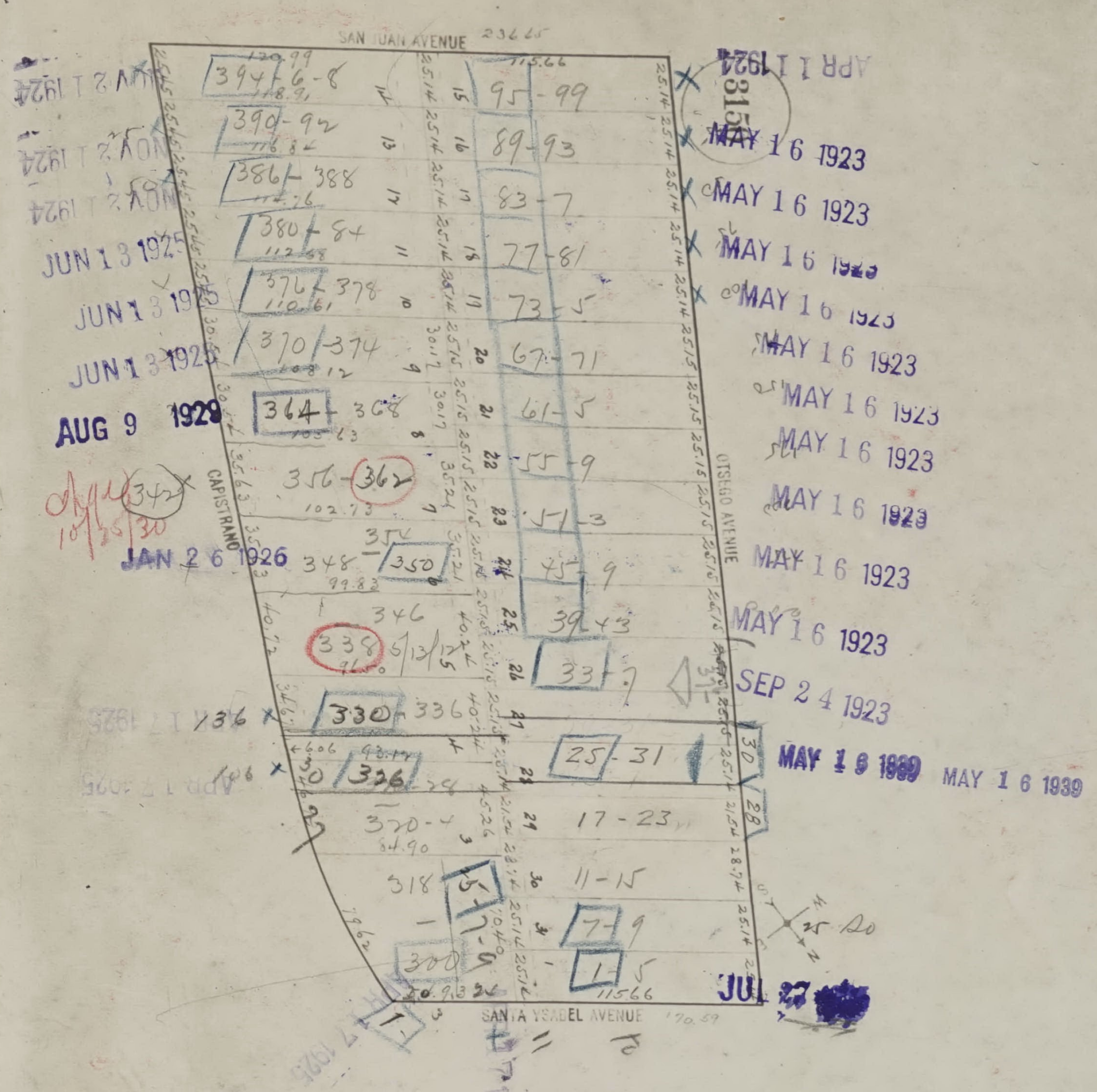
SAN JUAN AVENUE
SANTA YSABEL AVENUE
OTSEGO AVENUE
CAPISTRANO
394-6-8
390-92
386-388
380-84
376-378
370-374
364-368
356-362
348-350
346
338
330-336
326
318
300
95-99
89-93
83-7
77-81
73-5
67-71
61-5
55-9
51-3
45-9
39-43
33-7
25-31
17-23
11-15
7-9
1-5
APR 1 1924
MAY 1 6 1923
SEP 2 4 1923
JUN 1 3 1929
AUG 9 1929
JAN 2 6 1926
MAY 1 6 1939
JUL 27

25-14
150-84

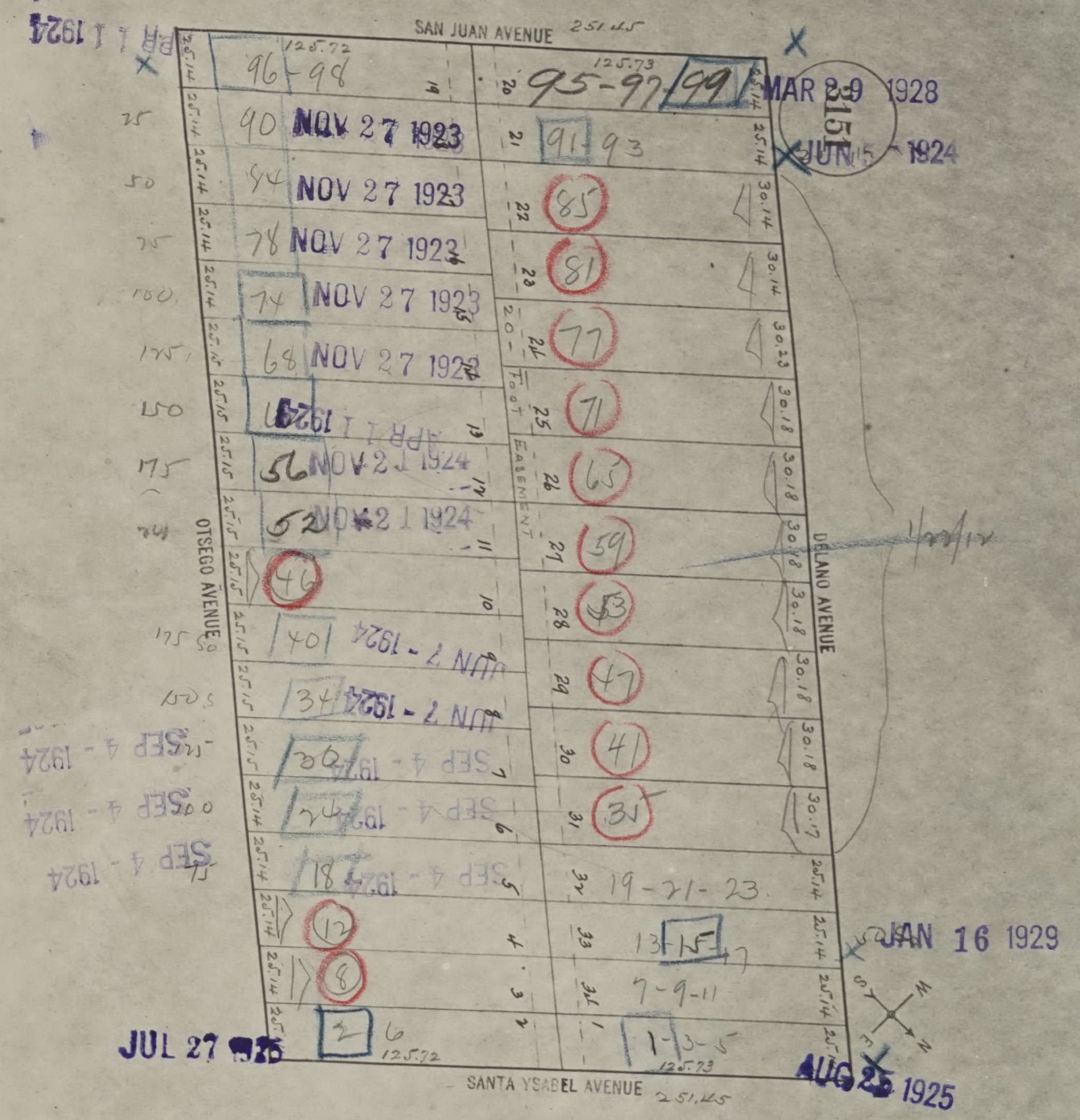
SAN JUAN AVENUE
251.45
OTSEGO AVENUE
DELANO AVENUE
SANTA YSABEL AVENUE
251.45
125.72
125.73
96-98
95-97
99
90
91-93
84
85
78
81
74
77
68
71
56
65
52
59
46
53
40
47
34
41
20
35
24
18
19-21-23
12
13-15-17
8
7-9-11
2
6
1-3-5
20 Foot Easement
NOV 27 1923
NOV 21 1924
JUN 7 - 1924
SEP 4 - 1924
APR 1 1924
MAR 29 1928
JUN 5 - 1924
3151
JAN 16 1929
JUL 27 1925
AUG 25 1925
25.14
25.15
30.14
30.18
30.23
30.17
25
50
75
100
125
150
175
S
W
N
E

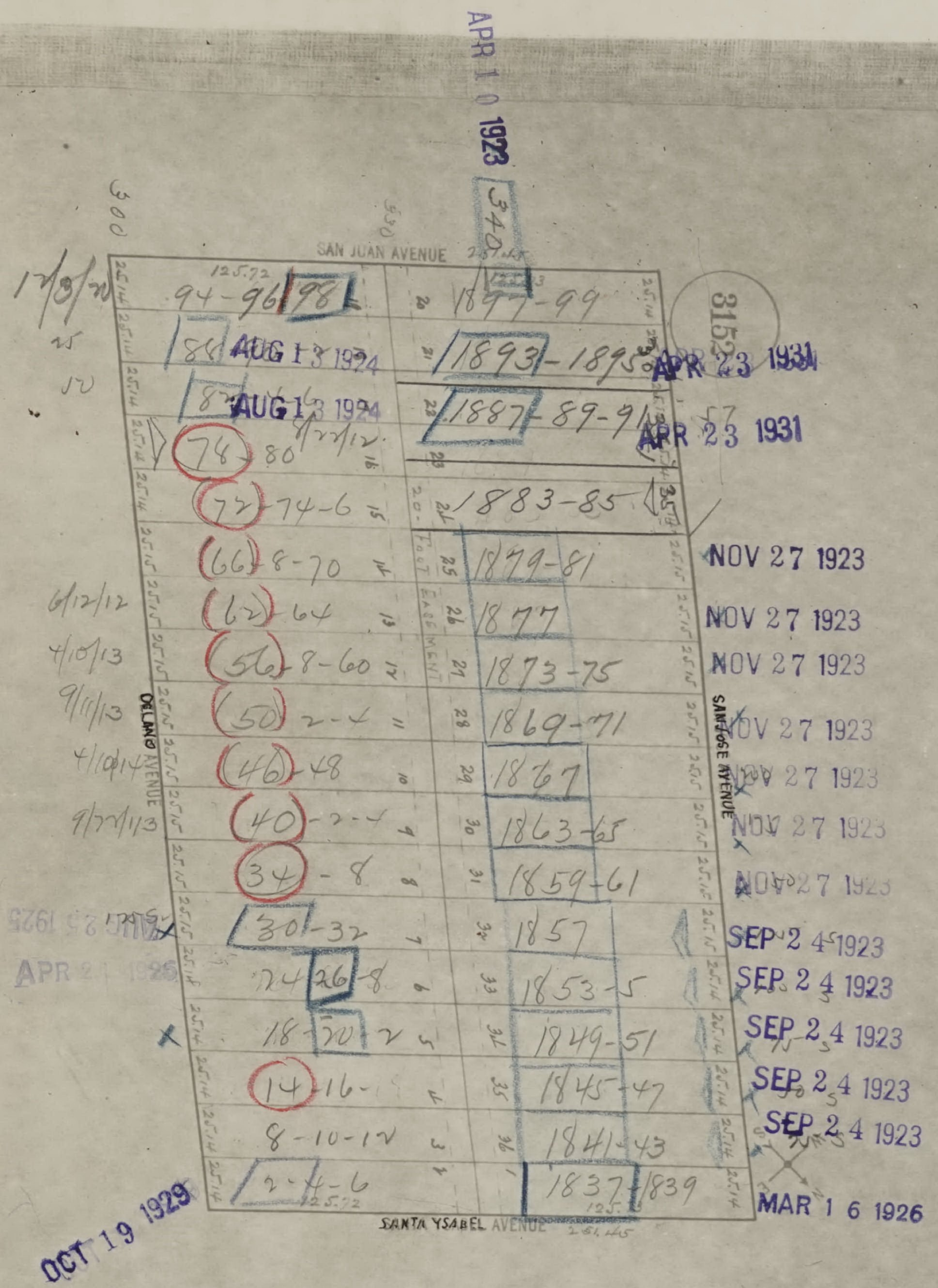
APR 10 1923
340
300
SAN JUAN AVENUE
125.72
251.45
12/3/20
94-96 98
1897-99
3152
88 AUG 13 1924
1893-1895
APR 23 1931
84 AUG 13 1924
1887-89-91
APR 23 1931
74-80
9/27/12
1883-85
72-74-6
66-8-70
1879-81
NOV 27 1923
6/12/12
62-64
1877
NOV 27 1923
4/10/13
56-8-60
1873-75
NOV 27 1923
9/11/13
50-2-4
1869-71
NOV 27 1923
DELANO AVENUE
SAN JOSE AVENUE
FOOT EASEMENT
4/10/14
46-48
1867
NOV 27 1923
9/27/13
40-2-4
1863-65
NOV 27 1923
34-8
1859-61
NOV 27 1923
30-32
1857
SEP 24 1923
24-26-8
1853-5
SEP 24 1923
18-20-2
1849-51
SEP 24 1923
14-16
1845-47
SEP 24 1923
8-10-12
1841-43
SEP 24 1923
2-4-6
1837-1839
MAR 16 1926
OCT 19 1929
SANTA YSABEL AVENUE
125.72
251.45

SAN FRANCISCO DEPARTMENT OF BUILDING INSPECTION
OFFICIAL COPY

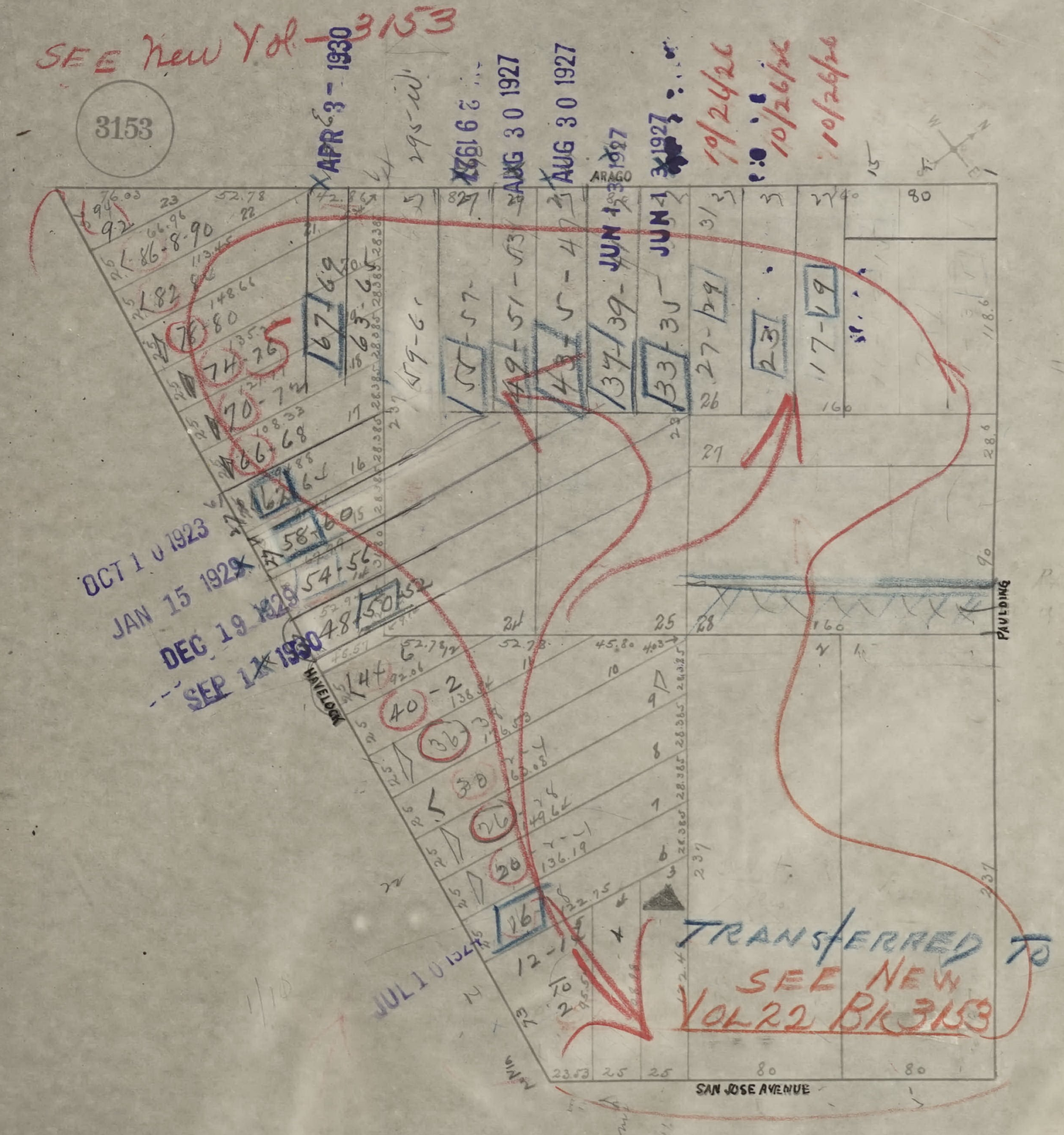
3153
ARAGO
HAVELOCK
SAN JOSE AVENUE
PAULDING
APR 3 1930
AUG 30 1927
AUG 30 1927
JUN 1 1927
JUN 1 1927
10/24/26
10/26/26
10/26/26
OCT 1 0 1923
JAN 15 1929
DEC 19 1929
SEP 1 1930
JUL 1 0 1924

SEE New Vol – 3153

TRANSFERRED TO
SEE NEW
VOL 22 BK 3153

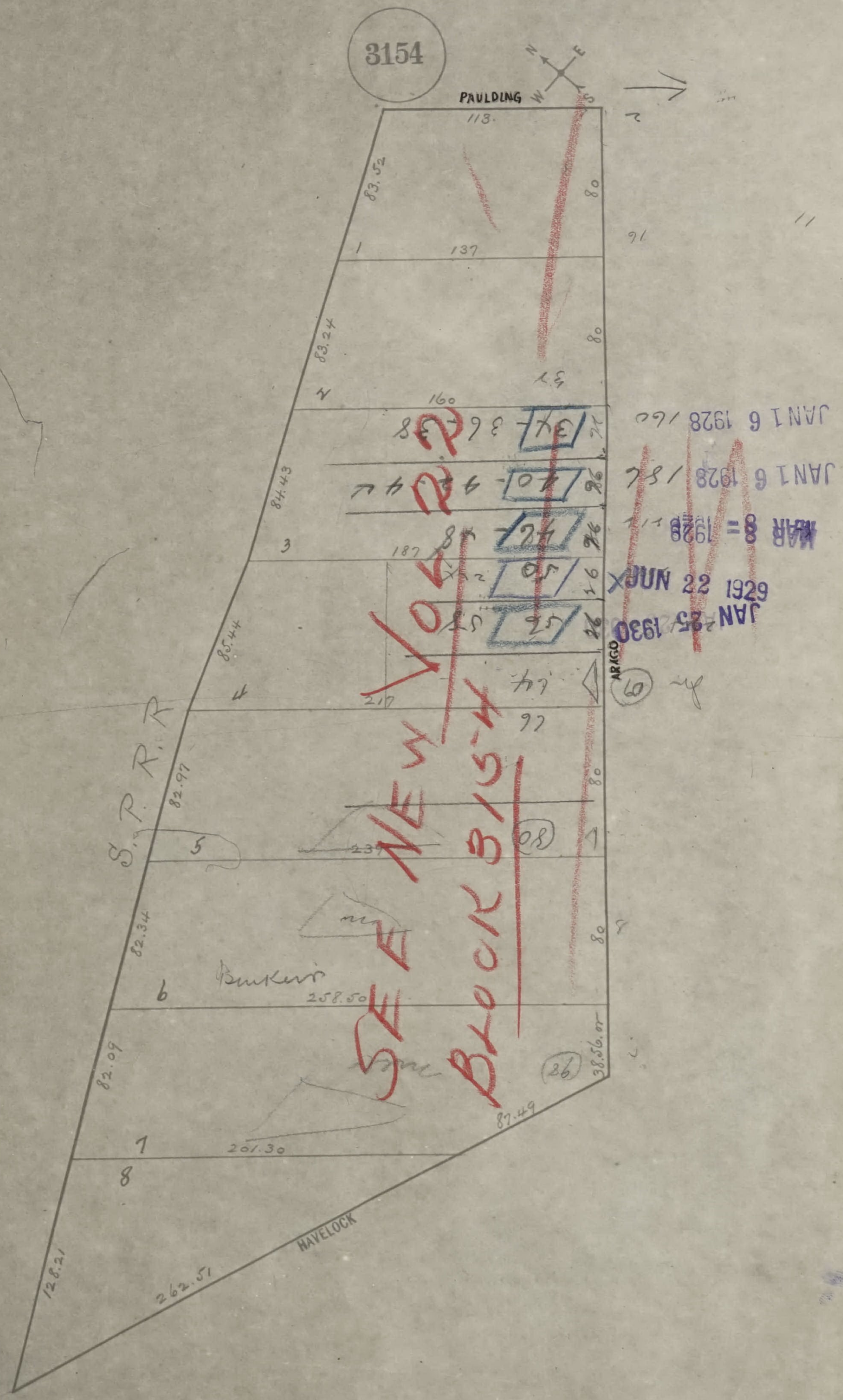
3154
PAULDING
N
E
S
W
ARAGO
HAVELOCK
S. P. R. R
113
83.52
80
1
137
83.24
80
2
160
84.43
3
187
85.44
4
217
82.97
80
5
237
82.34
80
6
Bunker
258.50
82.09
38.56.07
87.49
7
201.30
8
128.21
262.51
34
36-38
40
42-44
42
42-48
50
55
25
60
58
26

SEE NEW VOL 22
BLOCK 3154

JUN 22 1929

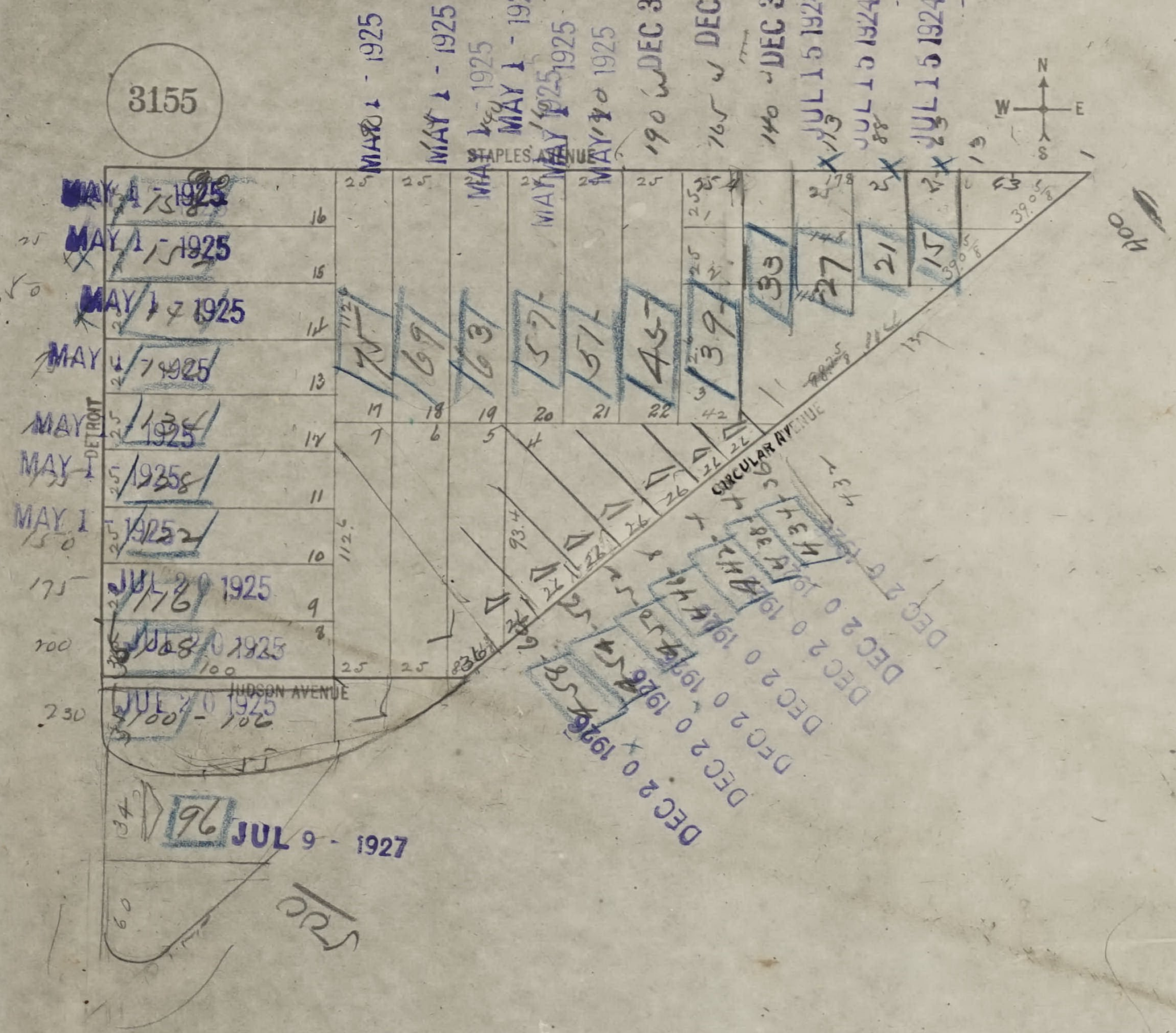
3155
STAPLES AVENUE
DETROIT
JUDSON AVENUE
CIRCULAR AVENUE
N
W
E
S
16
15
14
13
12
11
10
9
8
17
18
19
20
21
22
7
6
5
4
75
69
63
57
51
45
39
33
27
21
15
96
MAY 1 - 1925
DEC 3 0 1924
JUL 1 5 1924
JUL 2 0 1925
DEC 2 0 1926
JUL 9 - 1927

Haveman

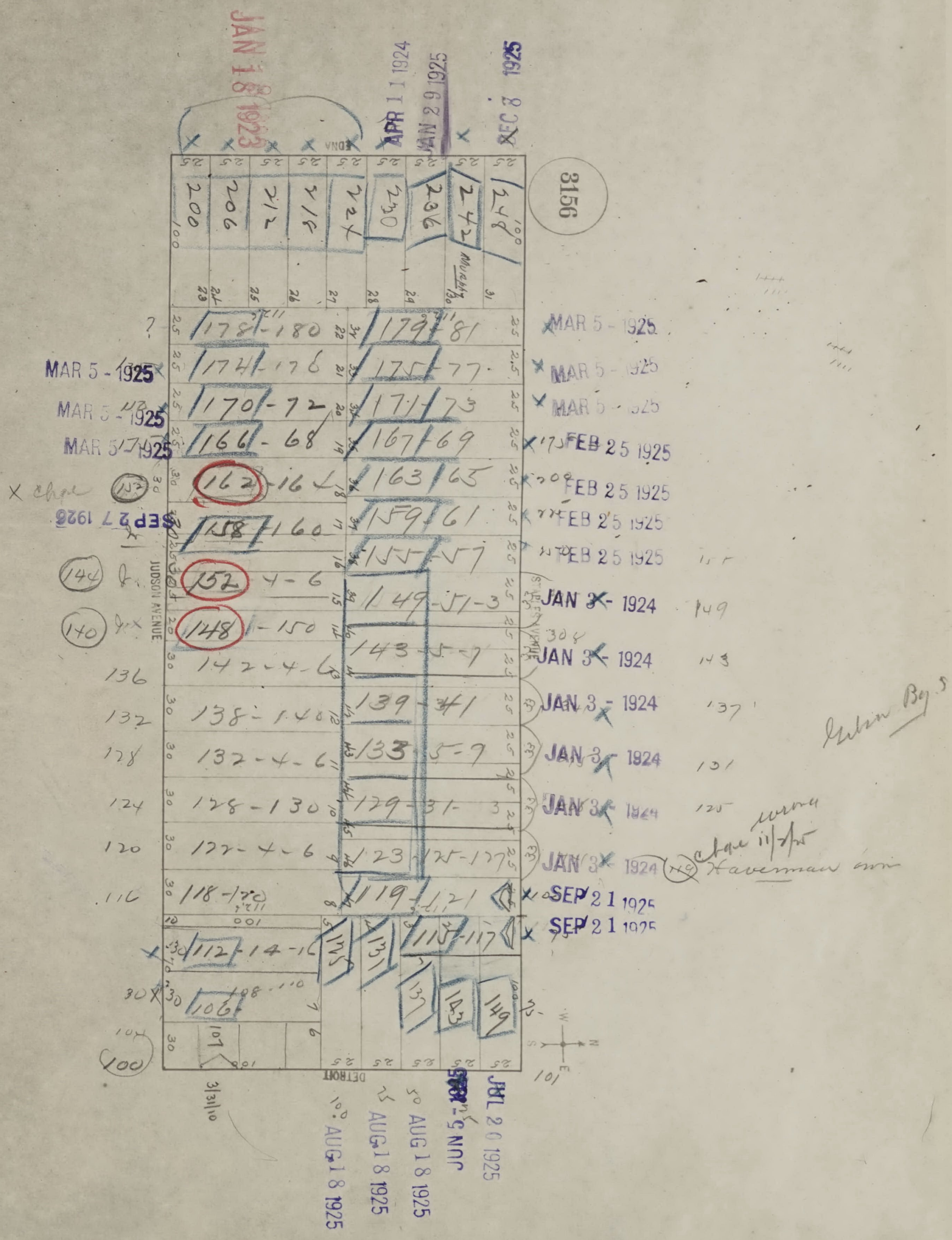
3156
JAN 18 1923
APR 11 1924
JAN 29 1925
DEC 8 1925
200
206
212
218
224
230
236
242
248
178-180
179-81
174-176
175-77
170-72
171-73
166-68
167-69
162-164
163-65
158-160
159-61
155-57
152-4-6
149-51-3
148-150
143-5-7
142-4-6
139-41
138-140
133-5-7
132-4-6
129-31-3
128-130
123-125-127
122-4-6
119-121
118-120
115-117
112-14-16
106
JUDSON AVENUE
DETROIT
MAR 5 - 1925
FEB 25 1925
JAN 3 - 1924
SEP 21 1925
SEP 27 1926
AUG 18 1925
JUN 5 - 1925
JUL 20 1925
Haveman
Gelian Bays

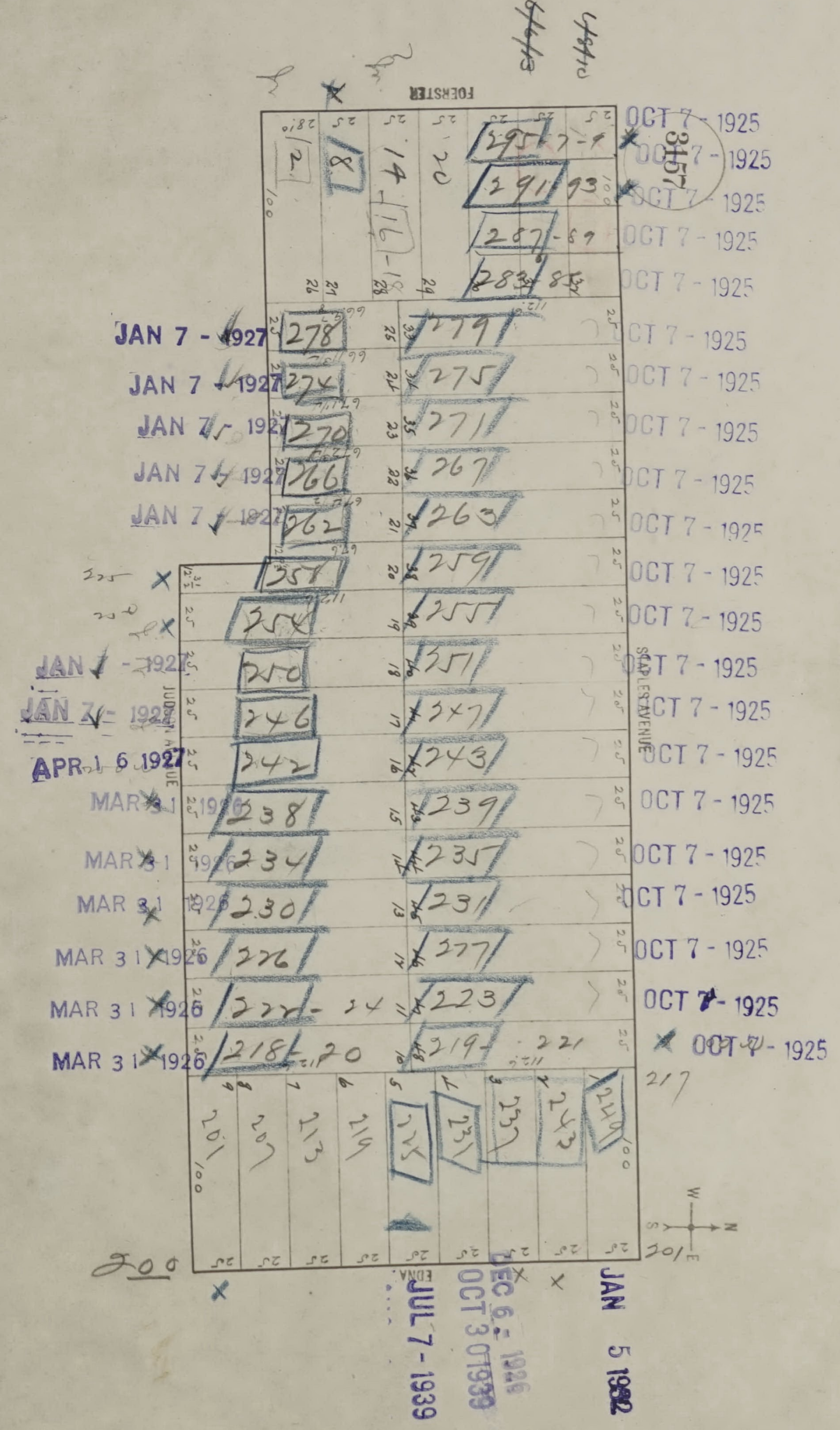
6440
6443
3157
FOERSTER
JUDSON AVENUE
STAPLES AVENUE
EDNA
2
8
14
16-18
20
295 7-9
291 93
287-89
283 85
278
274
270
266
262
258
254
250
246
242
238
234
230
226
222-24
218-20
279
275
271
267
263
259
255
251
247
243
239
235
231
227
223
219-221
201
207
213
219
225
231
237
243
249
217
201
200
JAN 7 - 1927
JAN 7 - 1927
JAN 7 - 1927
JAN 7 - 1927
JAN 7 - 1927
JAN 7 - 1927
JAN 7 - 1927
APR 1 6 1927
MAR 3 1 1926
MAR 3 1 1926
MAR 3 1 1926
MAR 3 1 1926
MAR 3 1 1926
MAR 3 1 1926
OCT 7 - 1925
OCT 7 - 1925
OCT 7 - 1925
OCT 7 - 1925
OCT 7 - 1925
OCT 7 - 1925
OCT 7 - 1925
OCT 7 - 1925
OCT 7 - 1925
OCT 7 - 1925
OCT 7 - 1925
OCT 7 - 1925
OCT 7 - 1925
OCT 7 - 1925
OCT 7 - 1925
OCT 7 - 1925
OCT 7 - 1925
OCT 7 - 1925
OCT 7 - 1925
OCT 7 - 1925
JUL 7 - 1939
DEC 6 - 1926
OCT 3 0 1939
JAN 5 1932
W
S
N
E

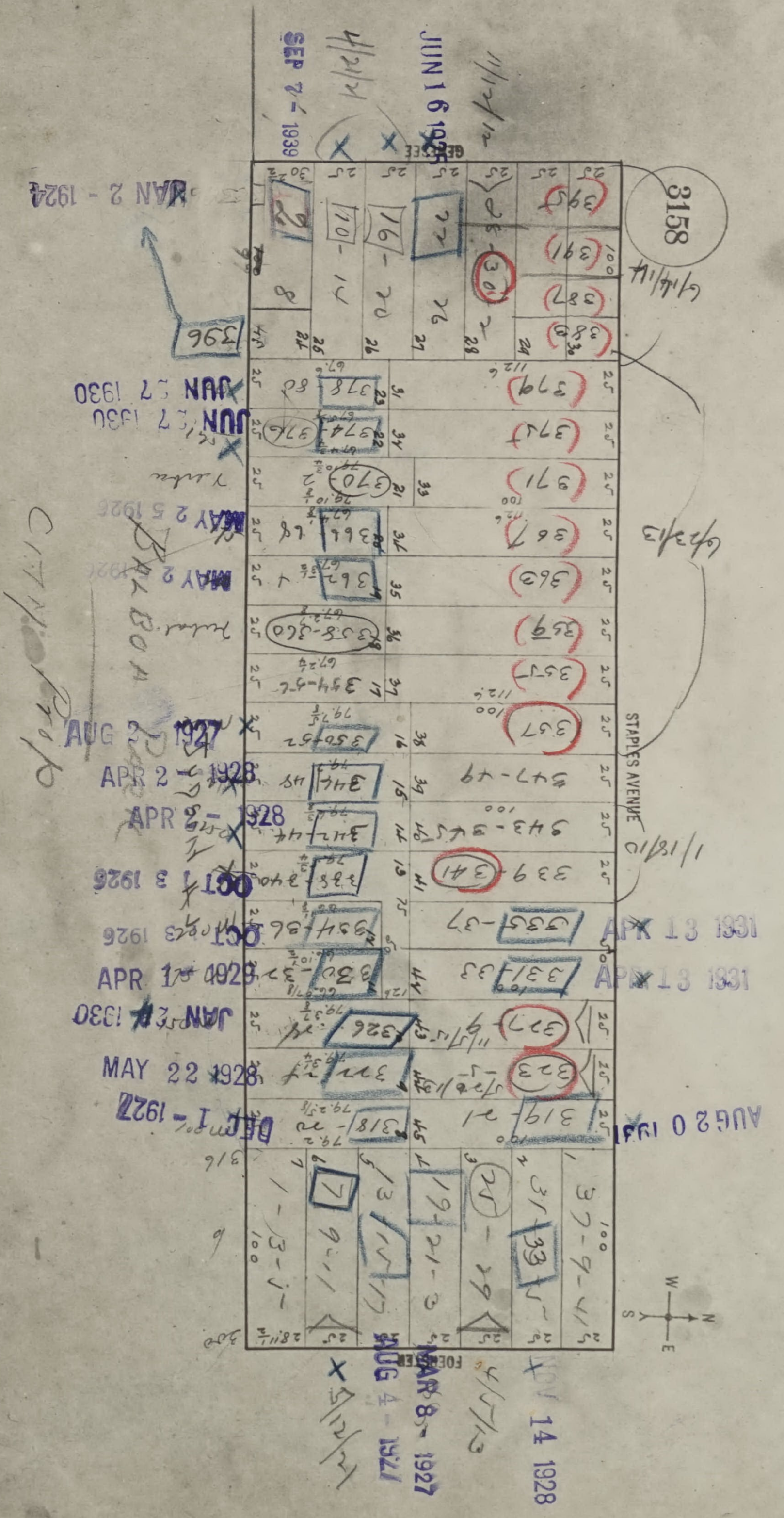
3158
STAPLES AVENUE
GENESEE
FOERSTER
BALBOA
City Prop
SEP 7 - 1939
JUN 16 1926
JAN 2 - 1924
JUN 27 1930
JUN 27 1930
MAY 25 1926
MAY 2 1926
AUG 2 - 1927
APR 2 - 1928
APR 2 - 1928
OCT 13 1926
OCT 23 1926
APR 17 1928
JAN 24 1930
MAY 22 1928
DEC 1 - 1927
APR 13 1931
APR 13 1931
AUG 20 1931
AUG 4 - 1927
MAR 8 - 1927
NOV 14 1928

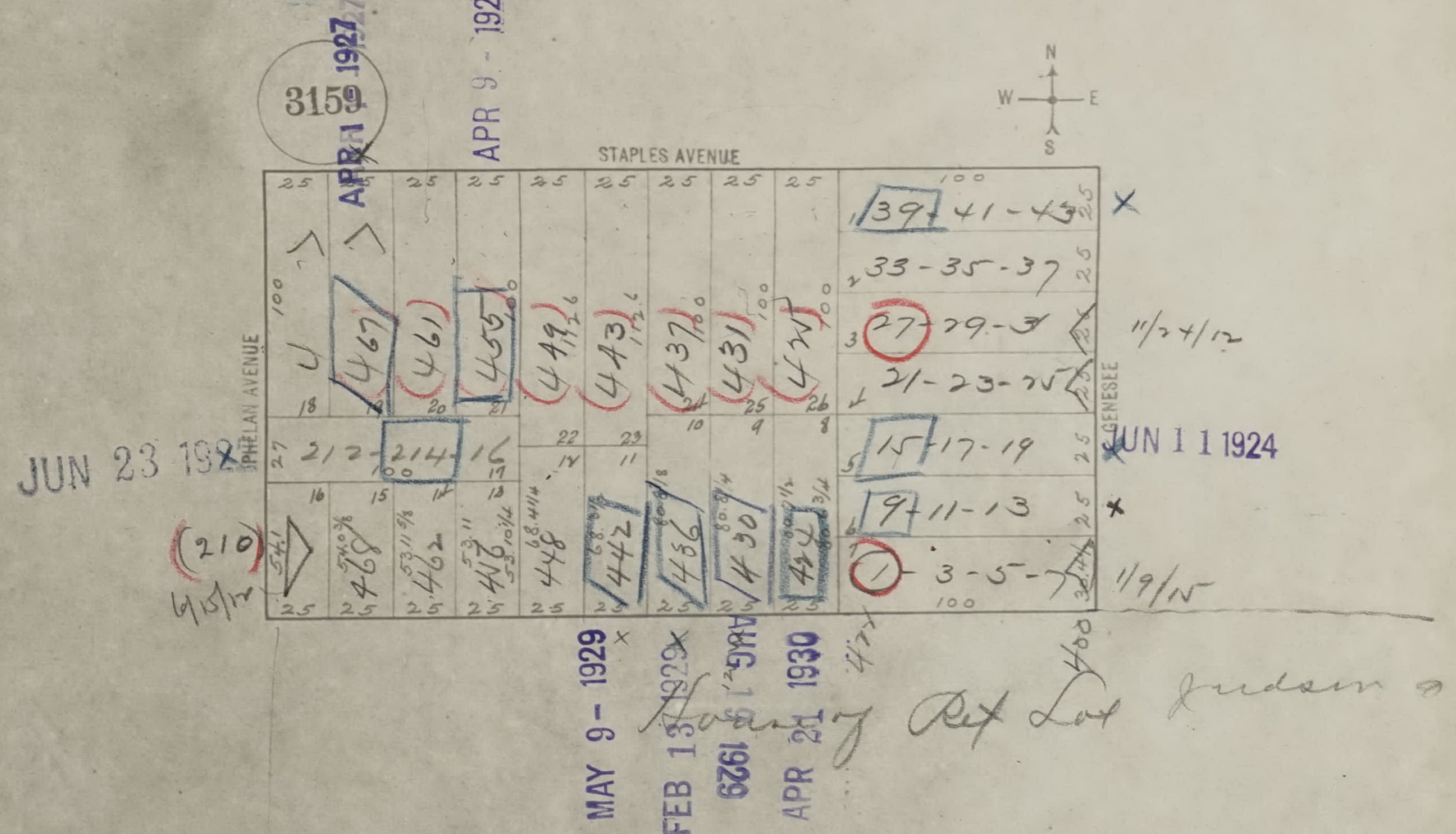
3159
STAPLES AVENUE
PHELAN AVENUE
GENESEE
N
W
E
S
APR 9 - 1923
APR 1 1927
JUN 23 192
JUN 1 1 1924
MAY 9 - 1929
FEB 13 1929
AUG 1 1929
APR 21 1930
467
461
455
449
443
437
431
425
212-214-16
468
462
456
448
442
436
430
424
(210)
6/15/17
39-41-43
33-35-37
27-29-31
21-23-25
15-17-19
9-11-13
1-3-5-7
11/24/12
1/9/15
477
400
Hoang Ret Lot Judson

3179

See 3196-7-8-9
MAP Book #1

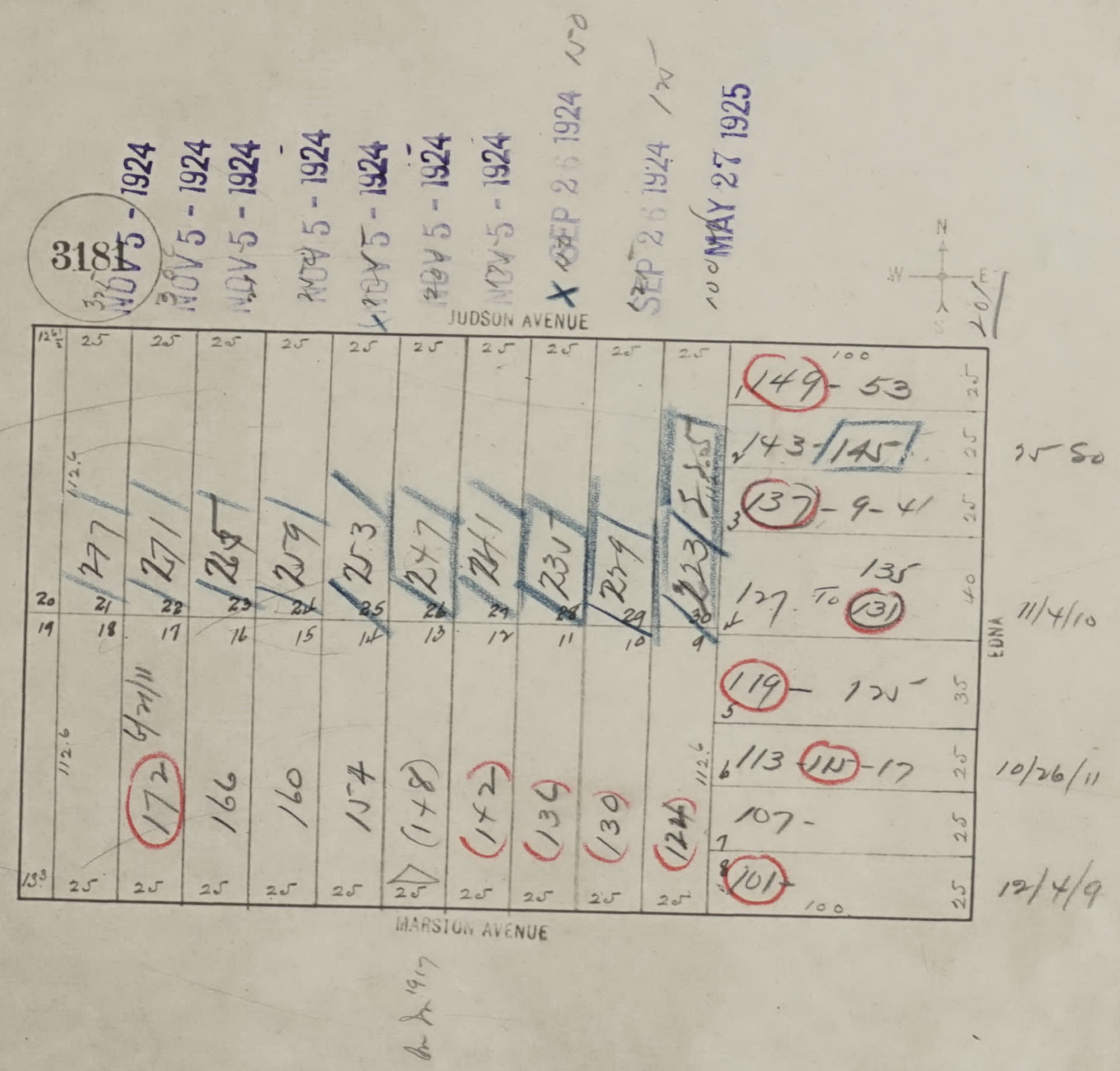
3181
NOV 5 - 1924
NOV 5 - 1924
NOV 5 - 1924
NOV 5 - 1924
NOV 5 - 1924
NOV 5 - 1924
NOV 5 - 1924
X SEP 26 1924 150
SEP 26 1924 150
100 MAY 27 1925
JUDSON AVENUE
MARSTON AVENUE
EDNA
N
W
E
S
149 - 53
143 - 145
137 - 9 - 41
127 To 131
135
119 - 125
113 115 - 17
107 -
101
277
271
265
259
253
247
241
235
229
223
172
166
160
154
148
142
136
130
124
6/24/11
25 50
11/4/10
10/26/11
12/4/9
1917

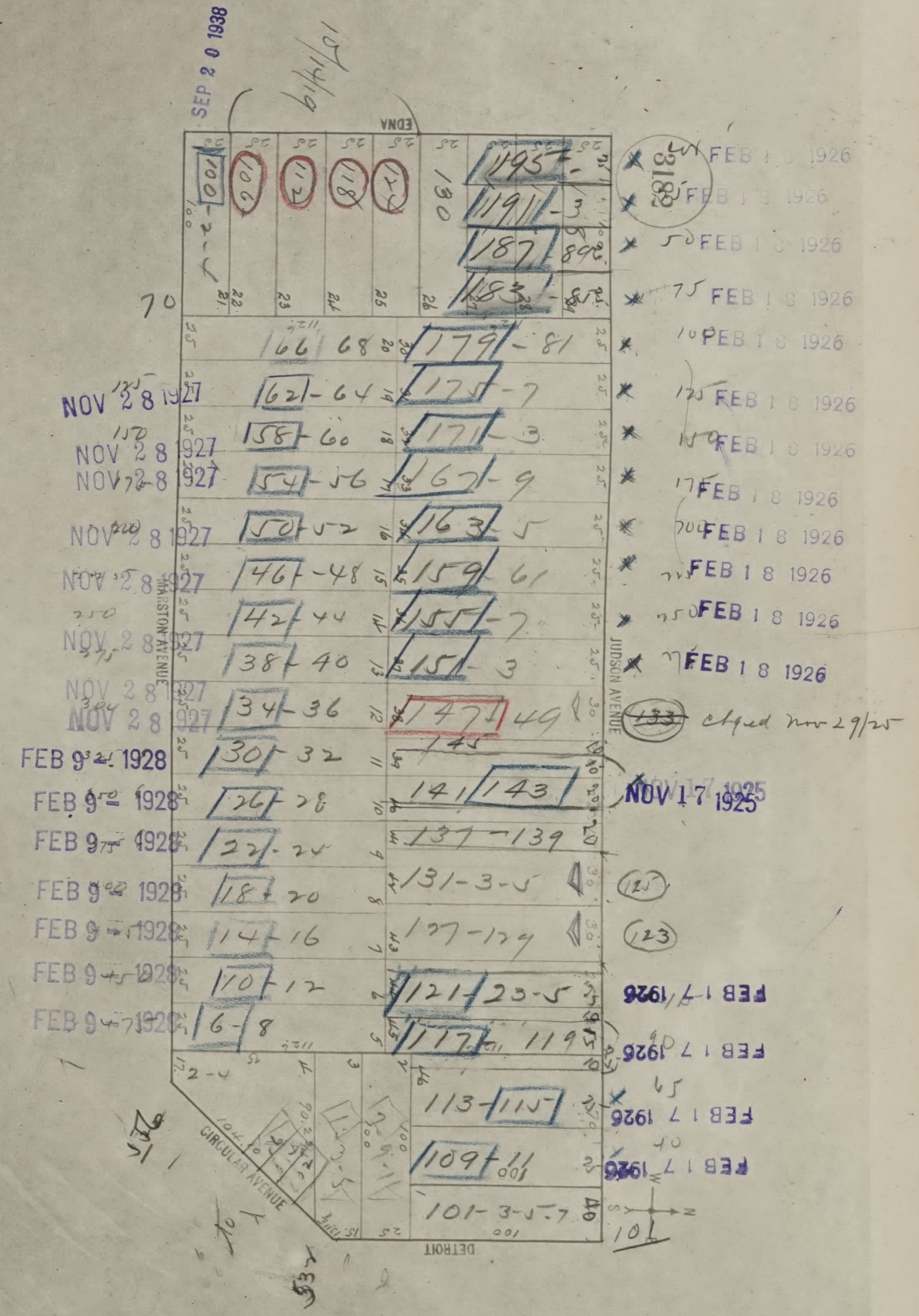
SEP 2 0 1938
10/14/19
EDNA
MARSTON AVENUE
JUDSON AVENUE
DETROIT
CIRCULAR AVENUE
3182
100
106
112
118
124
130
1195
1191-3
187
183
70
166 68
179-81
162-64
175-7
158-60
171-3
154-56
167-9
150-52
163-5
146-48
159-61
142-44
155-7
138-40
151-3
134-36
147-49
145
130-32
141 143
126-28
137-139
122-24
131-3-5
118-20
127-129
114-16
110-12
121-23-5
6-8
117 119
2-4
113-115
109-11
101-3-5-7
101
125
123
133 ct'ged Nov 29/25
NOV 2 8 1927
NOV 2 8 1927
NOV 2 8 1927
NOV 2 8 1927
NOV 2 8 1927
NOV 2 8 1927
NOV 2 8 1927
NOV 2 8 1927
FEB 9 1928
FEB 9 1928
FEB 9 1928
FEB 9 1928
FEB 9 1928
FEB 9 1928
FEB 9 1928
FEB 1 8 1926
FEB 1 8 1926
FEB 1 8 1926
FEB 1 8 1926
FEB 1 8 1926
FEB 1 8 1926
FEB 1 8 1926
FEB 1 8 1926
FEB 1 8 1926
FEB 1 8 1926
FEB 1 8 1926
FEB 1 8 1926
NOV 1 7 1925
FEB 1 7 1926
FEB 1 7 1926
FEB 1 7 1926
FEB 1 7 1926
N
S
W

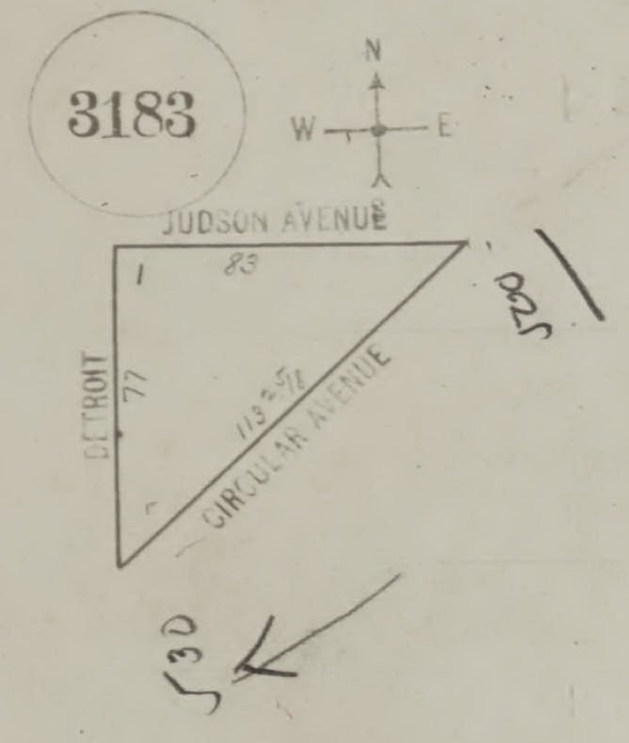
3183
N
W
E
S
JUDSON AVENUE
1
83
DETROIT
77
113 5/16
CIRCULAR AVENUE
520
530

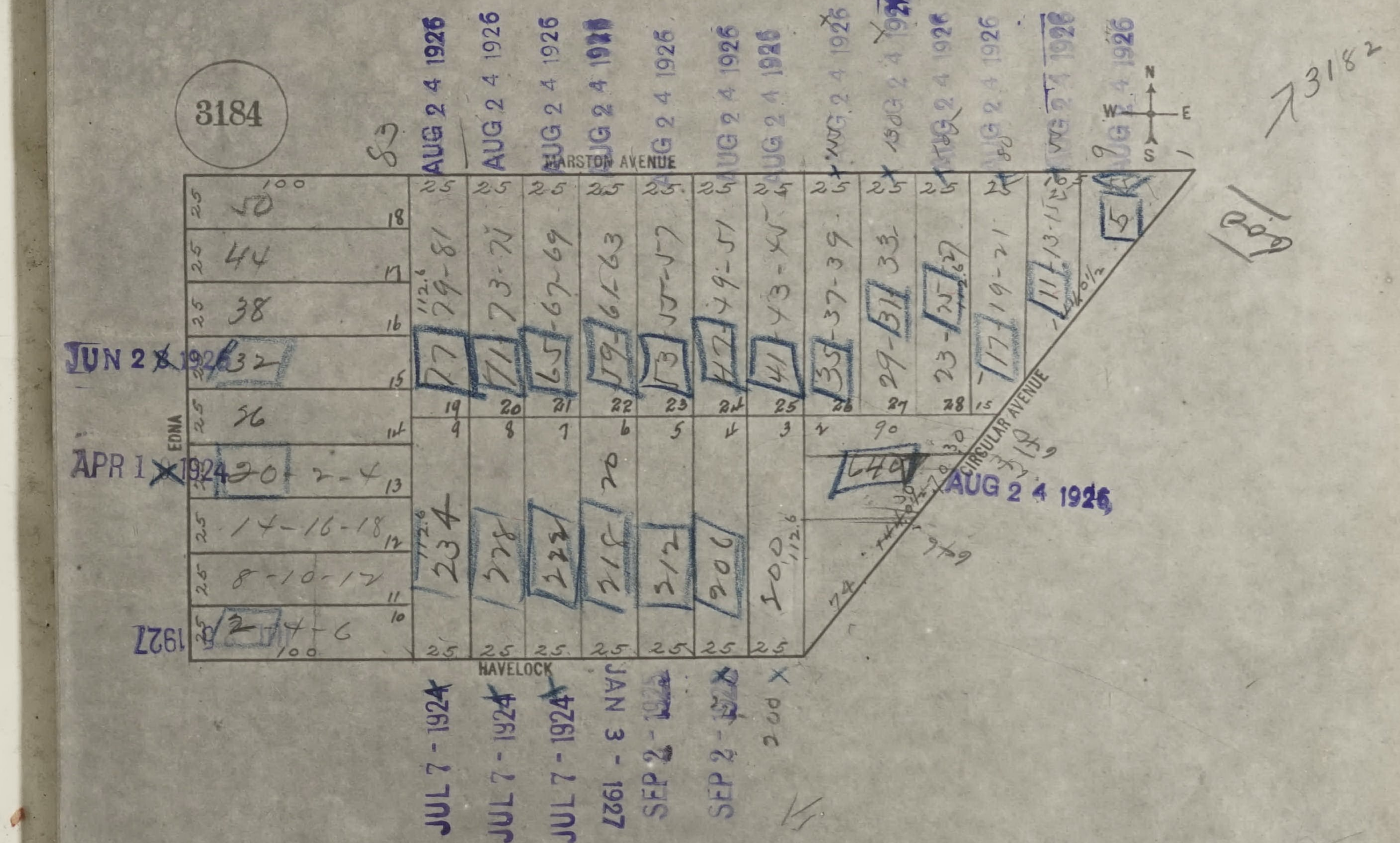
3184
83
MARSTON AVENUE
HAVELOCK
EDNA
CIRCULAR AVENUE
N
W
E
S
3182
50
44
38
32
26
20 - 2-4
14-16-18
8-10-12
2-4-6
79-81
73-75
67-69
61-63
55-57
49-51
43-45
37-39
29-33
23-25
19-21
13-15
77
71
65
59
53
47
41
35
31
25
17
11
5
234
228
222
218
212
206
200
640
100
112.6
AUG 2 4 1926
JUN 2 1926
APR 1 1924
1927
JUL 7 - 1924
JAN 3 - 1927
SEP 2

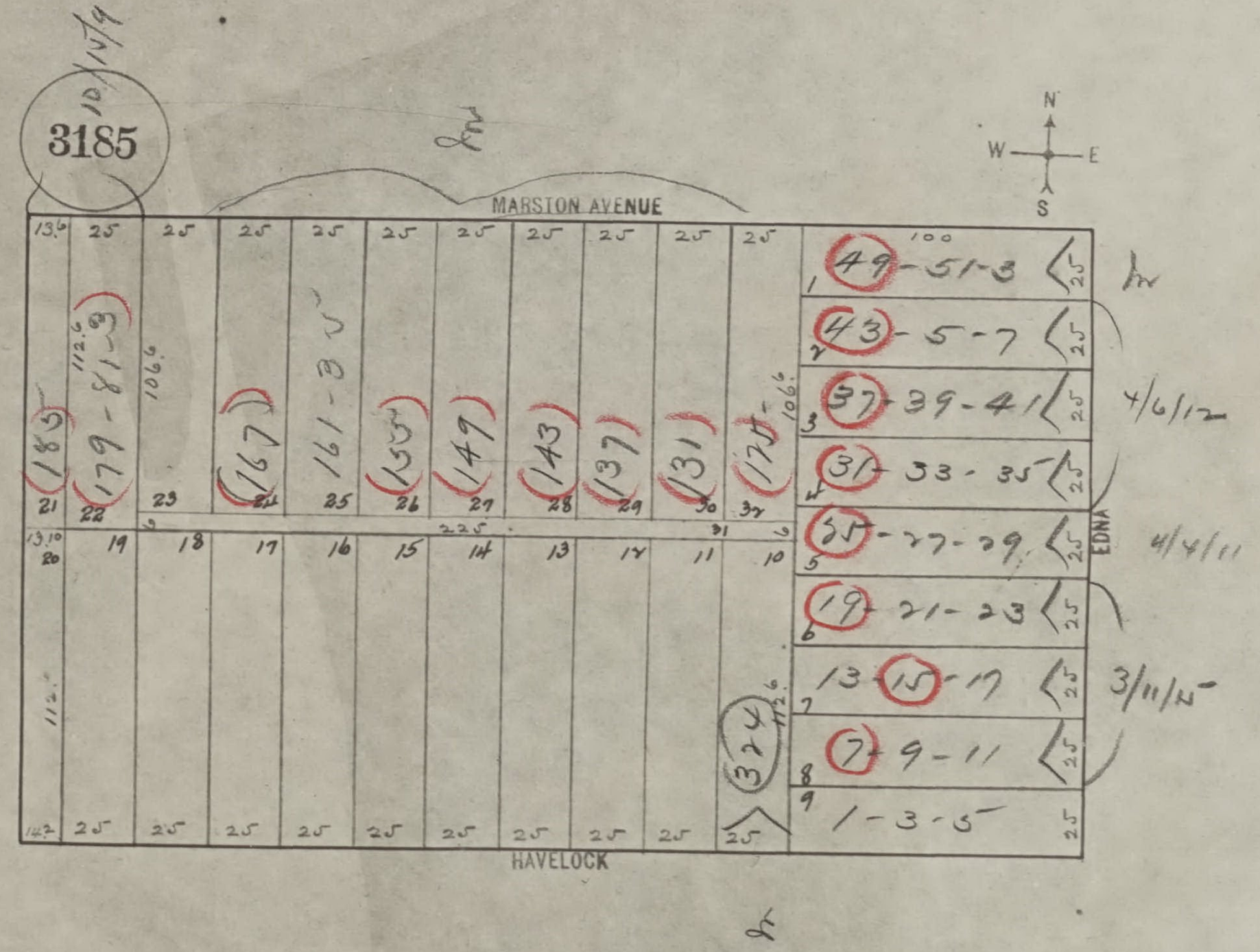
3185
10/1/19
MARSTON AVENUE
HAVELOCK
EDNA
N
S
E
W
49-51-3
43-5-7
37-39-41
31-33-35
25-27-29
19-21-23
13-15-17
7-9-11
1-3-5
183
179-81-3
167
161-3-5
155
149
143
137
131
125
324
100
225
4/6/12
4/4/11
3/11/15

SAN FRANCISCO DEPARTMENT OF BUILDING INSPECTION
OFFICIAL COPY

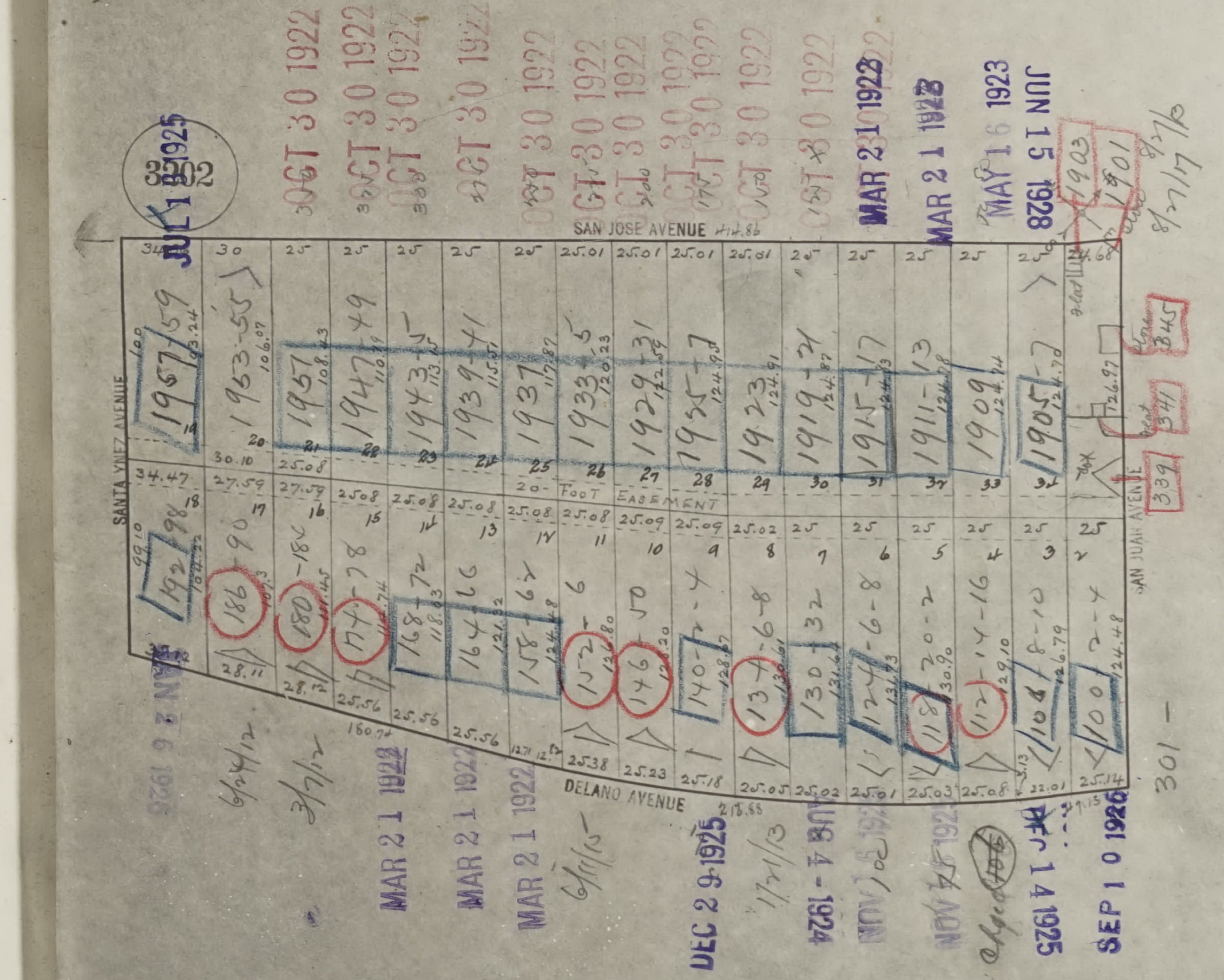
3202
JUL 1 1925
SAN JOSE AVENUE
SANTA YNEZ AVENUE
DELANO AVENUE
SAN JUAN AVENUE
20-FOOT EASEMENT
OCT 30 1922
MAR 21 1922
MAY 16 1923
JUN 15 1928
DEC 29 1925
AUG 4 1924
JAN 14 1925
SEP 10 1926
301

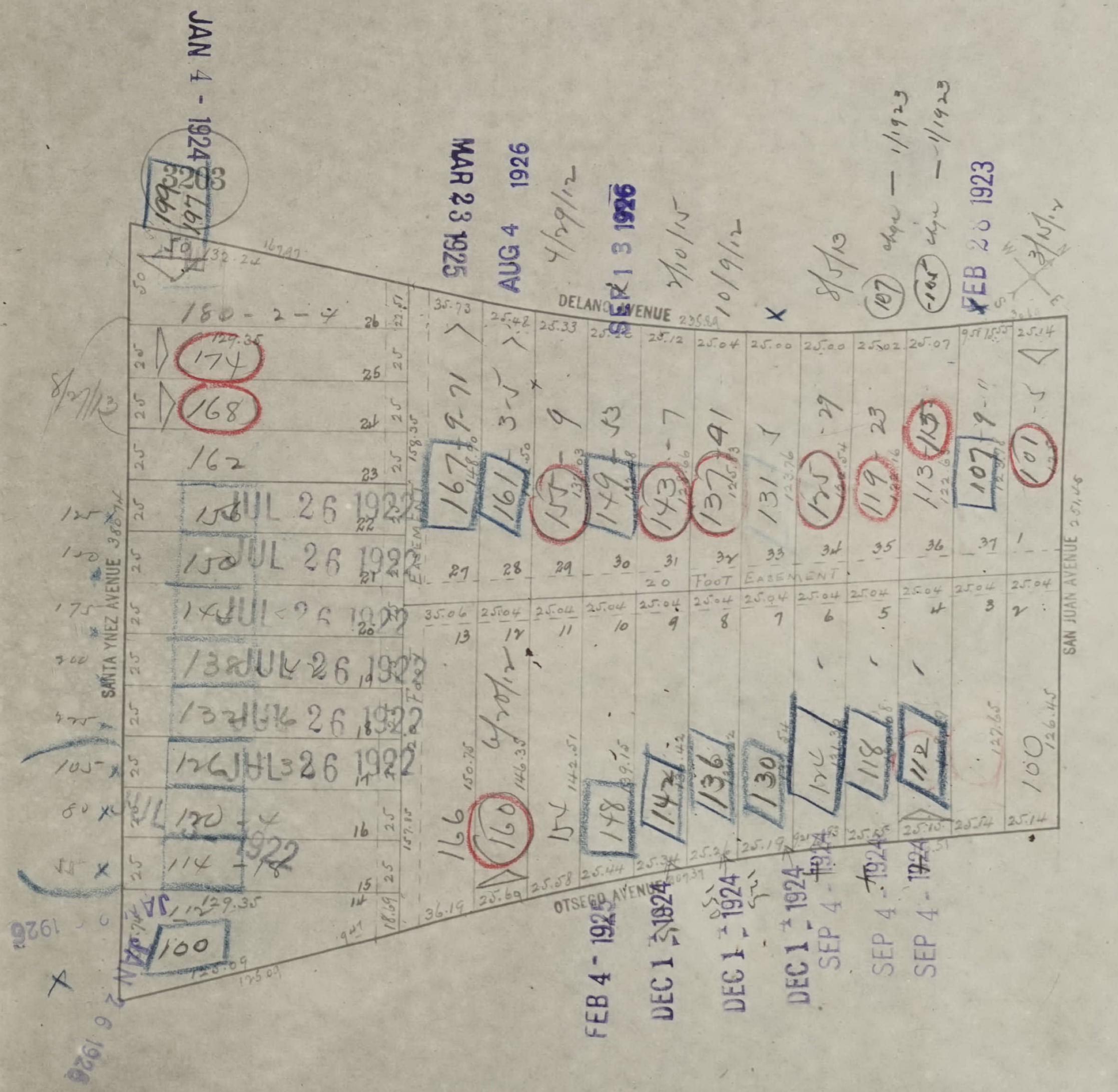
DELANO AVENUE
SANTA YNEZ AVENUE
OTSEGO AVENUE
SAN JUAN AVENUE
20 FOOT EASEMENT
JAN 4 - 1924
MAR 23 1925
AUG 4 1926
SEP 13 1926
FEB 26 1923
JUL 26 1922
FEB 4 - 1924
DEC 1 - 1924
SEP 4 - 1924
100
114
120
126
132
138
144
150
156
162
168
174
180 - 2 - 4
101
107
113
119
125
131
137
143
149
155
161
167
112
118
124
130
136
142
148
154
160
166

SAN FRANCISCO DEPARTMENT OF BUILDING INSPECTION
OFFICIAL COPY

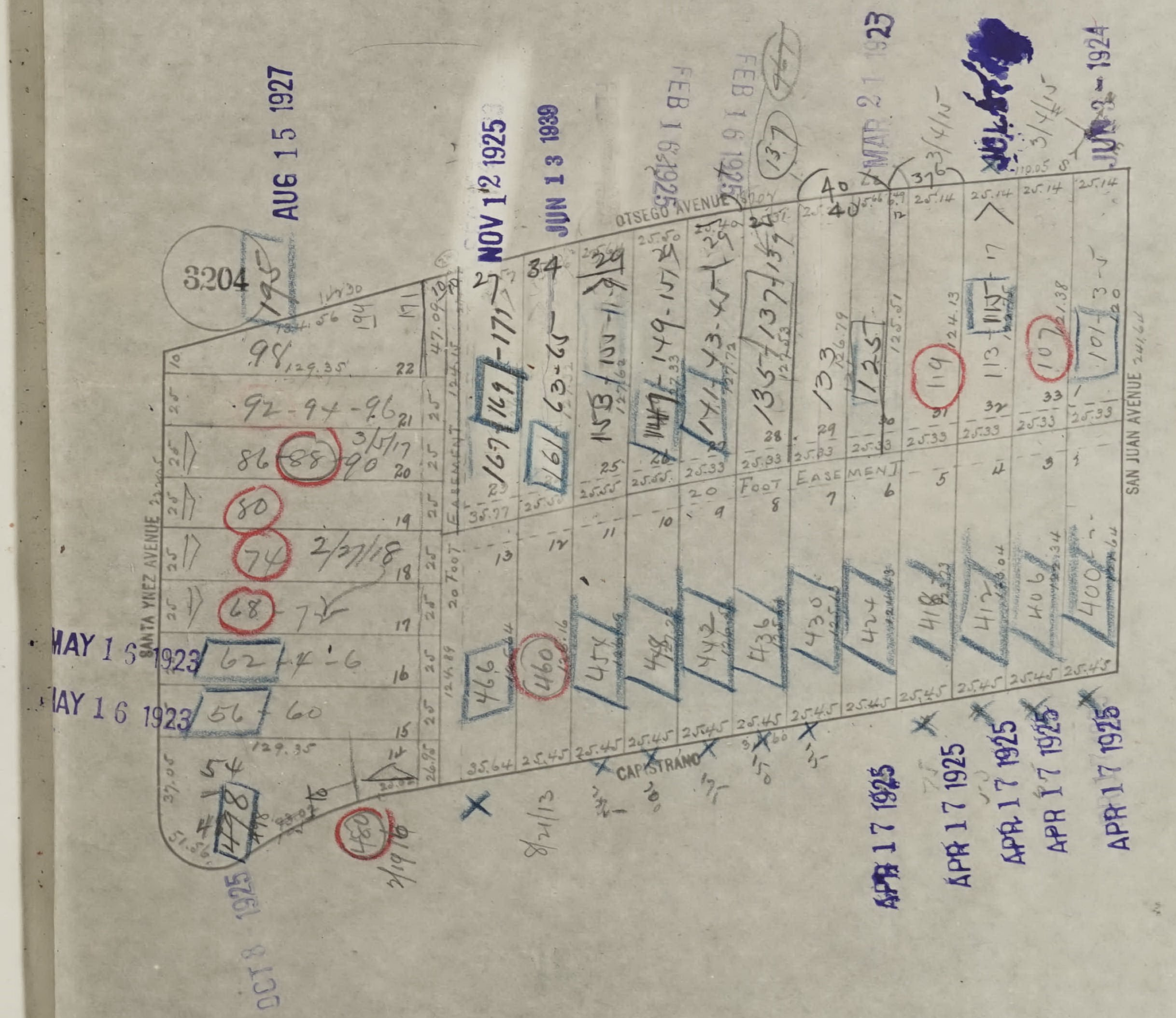
3204
OTSEGO AVENUE
SANTA YNEZ AVENUE
SAN JUAN AVENUE
CAPISTRANO
FOOT EASEMENT
AUG 15 1927
NOV 12 1925
JUN 13 1939
FEB 16 1928
MAR 21 1923
JUN 2 1924
MAY 16 1923
MAY 16 1923
OCT 8 1925
APR 17 1925
APR 17 1925
APR 17 1925
APR 17 1925
APR 17 1925
98
92-94-96
86-88-90
80
74
68
62-64-66
56-60
54
478
466
460
454
448
442
436
430
424
418
412
406
400
169-171
161 63-65
153 155-157
147 149-151
141 143-45
135-137-139
133
125
119
113 115 117
107
101 3-5
3/5/17
2/27/18
8/21/13
3/4/15

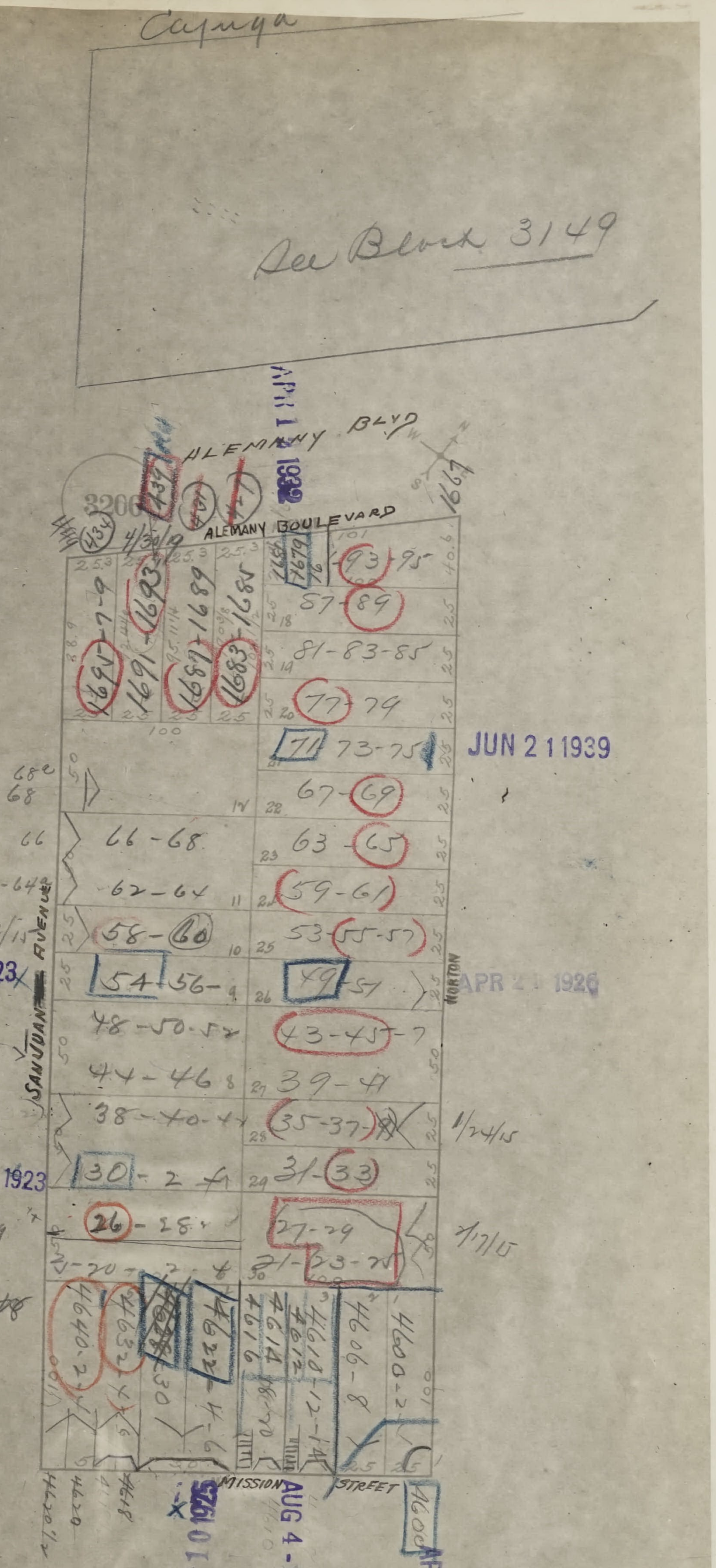
Cayuga
See Block 3149
ALEMANY BLVD
ALEMANY BOULEVARD
3206
4/30/19
APR 1 1939
1667
1695 1697-9
1691 1693
1687 1689
1683 1685
93 95
57 89
81-83-85
77 79
71 73-75
JUN 21 1939
67-69
63-65
59-61
53-55-57
49 51
APR 21 1926
NORTON
43-45-47
39-41
35-37-39
1/24/15
31-33
27-29
31-33-34
1/7/15
4606-8
4600-2
4614 4616
4610 4612-14
68e 68
66 66-68
64-64a 62-64
1/24/15 58-60
MAY 11 1923
54-56
SAN JUAN AVENUE
48-50-52
44-46
38-40-42
OCT 4 - 1923
30-2-4
26-28
4/16/09
4640-2
4632
4630
4622-4-6
4620½
4620
4618
MISSION STREET
DEC 10 1925
AUG 4 - 1923
4600
APR 30 1928

Changed By Res 27592 Aug 7/27

Chg 32

See Blocks 3207 - 6959

Bldg per 168203

SAN FRANCISCO DEPARTMENT OF BUILDING INSPECTION
OFFICIAL COPY

Transferred to
New Vol 22
Block 3207

Bauer Street changed by
Res 27592
Augt 2-1927

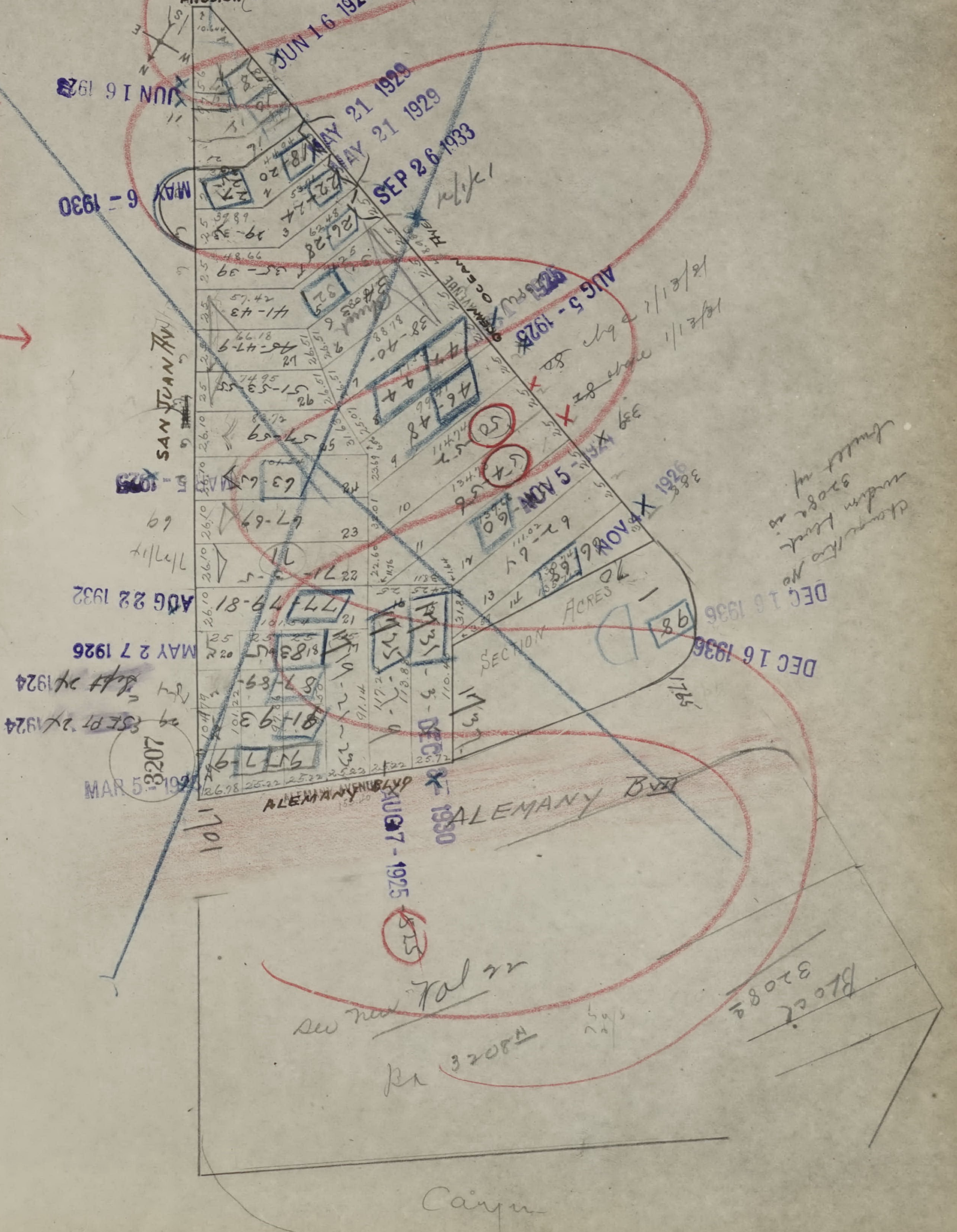
MISSION ST
SAN JUAN AV
ALEMANY BLVD
ALEMANY Bd
OCEAN AV
SECTION
ACRES
3207
JUN 16 1923
MAY 21 1929
SEP 26 1933
MAY 6 - 1930
AUG 5 - 1928
NOV 5
AUG 22 1932
MAY 27 1926
DEC 16 1936
AUG 7 - 1925
MAR 5
Block 3208A
see new Vol 22
Caryn

SAN FRANCISCO DEPARTMENT OF BUILDING INSPECTION
OFFICIAL COPY

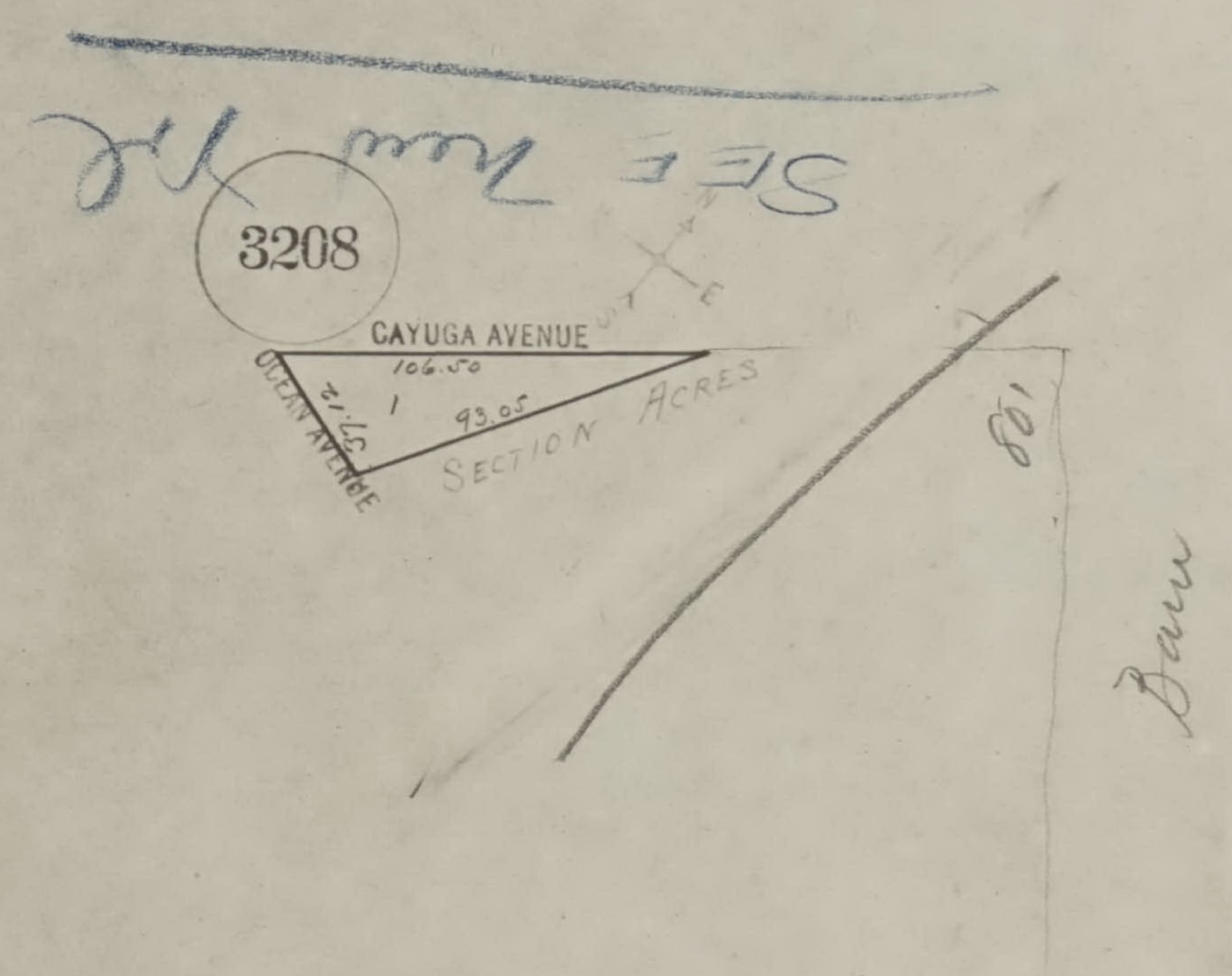
3208
CAYUGA AVENUE
106.50
1
93.05
37.12
OCEAN AVENUE
SECTION ACRES
N
E
80'
Barn

SEE Next pg

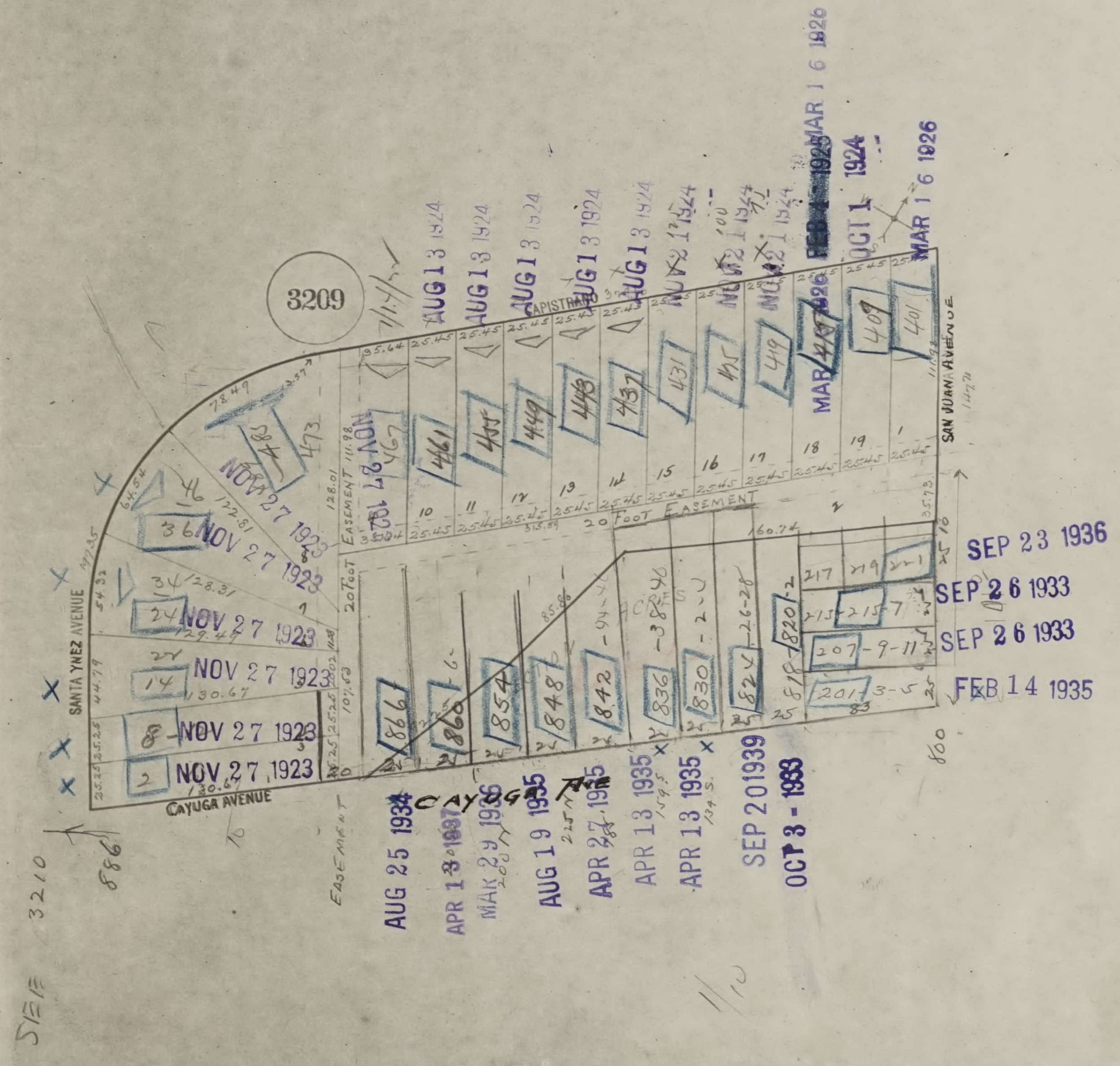
3209
SANTA YNEZ AVENUE
CAYUGA AVENUE
CAYUGA AVE
CAPISTRANO
SAN JUAN AVENUE
20 FOOT EASEMENT
20 FOOT
EASEMENT
3210
SEE
886
800
NOV 27 1923
NOV 27 1923
NOV 27 1923
NOV 27 1923
NOV 27 1923
NOV 27 1923
NOV 27 1923
AUG 13 1924
AUG 13 1924
AUG 13 1924
AUG 13 1924
AUG 13 1924
AUG 13 1924
NOV 21 1924
NOV 21 1924
NOV 21 1924
FEB 4 1926
MAR 16 1926
OCT 1 1924
MAR 16 1926
MAR 16 1926
SEP 23 1936
SEP 26 1933
SEP 26 1933
FEB 14 1935
AUG 25 1934
APR 13 1937
MAR 29 1936
AUG 19 1935
APR 27 1935
APR 13 1935
APR 13 1935
SEP 20 1939
OCT 3 - 1933
2
8
14
24
36
46
473
485
467
461
455
449
443
437
431
425
419
413
409
401
866
860
854
848
842
836
830
824
820
818
201-3-5
207-9-11
215-217
217
219
221
10
11
12
13
14
15
16
17
18
19
1
2
3
25.45
25.25
35.64
111.98
128.01
130.67
122.81
128.31
129.47
78.49
64.54
54.32
44.79
160.74
35.73
313.59

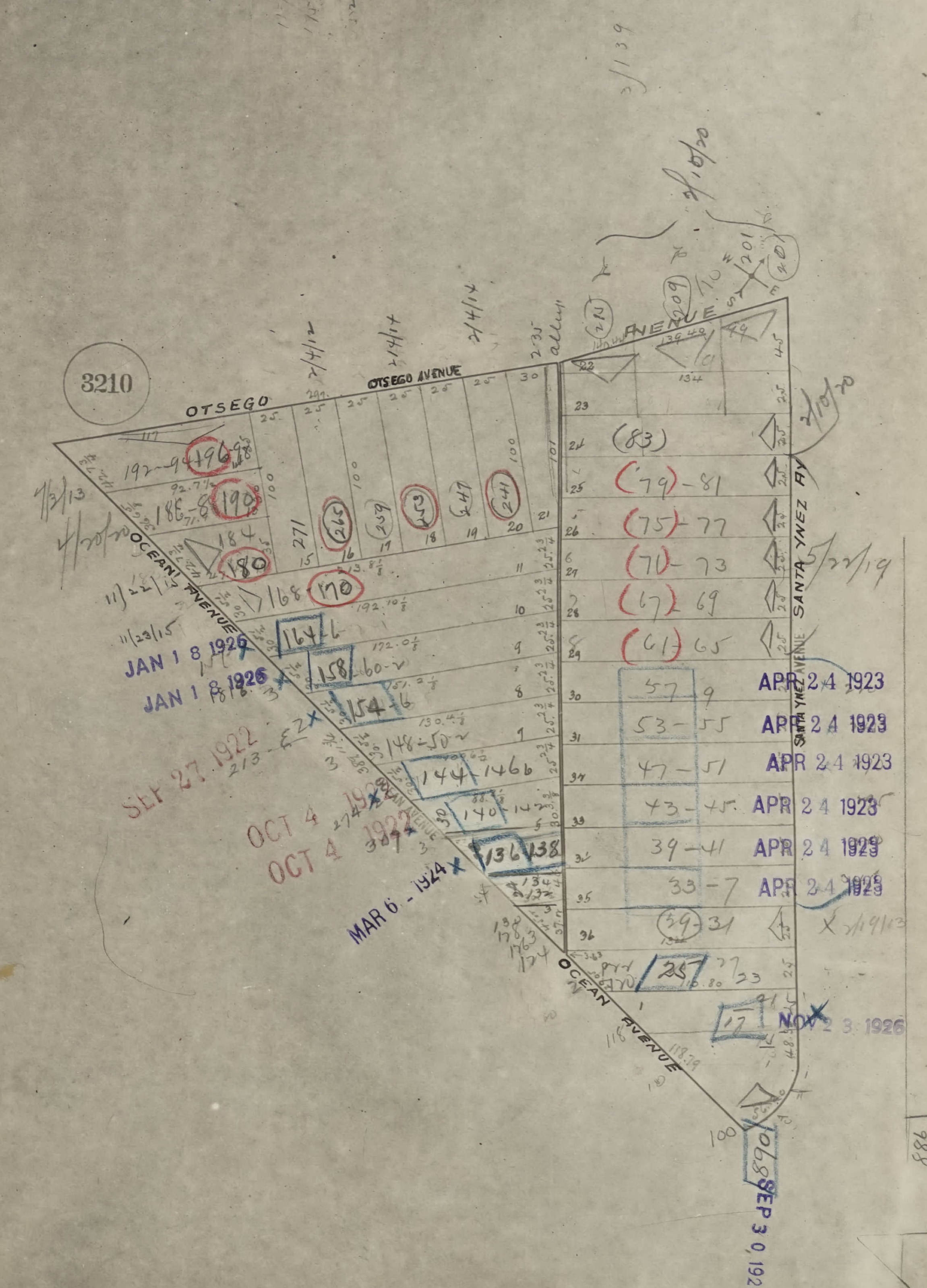
3210
OTSEGO
OTSEGO AVENUE
AVENUE
OCEAN AVENUE
OCEAN AVENUE
SANTA YNEZ AVENUE
SANTA YNEZ RY
192-94
196
186-8
190
184
180
168
170
164-6
158
160-2
154-6
148-50
144
146
140
142
136
138
271
265
259
253
247
241
(83)
(79)-81
(75)-77
(71)-73
(67)-69
(61)-65
57-9
53-55
47-51
43-45
39-41
33-7
29-31
25
17
APR 24 1923
APR 24 1923
APR 24 1923
APR 24 1923
APR 24 1923
APR 24 1923
JAN 18 1926
JAN 18 1926
SEP 27 1922
OCT 4 1922
OCT 4 1922
MAR 6 1924
NOV 23 1926
SEP 30 1926
7/3/13
4/20/20
11/22/15
11/23/15
2/10/20
5/22/19
2/10/20
Blk 3209
886

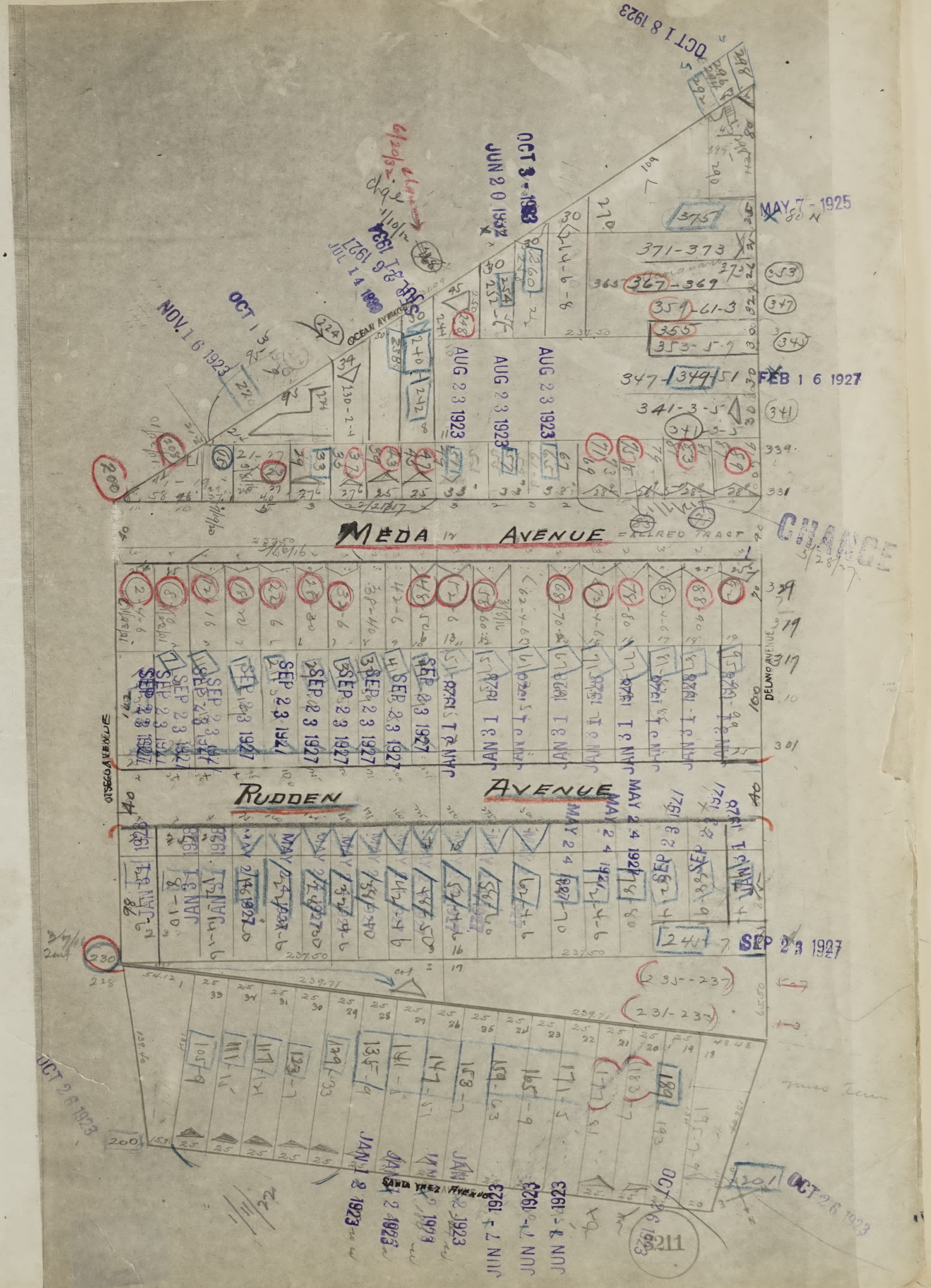
OCT 1 8 1923
MAY 7 - 1925
OCT 3 - 1923
JUN 2 0 1932
JUL 1 4 1939
DEC 2 6 1927
NOV 1 6 1923
OCT 1 3
OCEAN AVENUE
AUG 2 3 1923
FEB 1 6 1927
371-373
367-369
359-61-3
355
353-5-7
347-349-51
341-3-5
MEDA AVENUE
ALLRED TRACT
CHANGE
5/28/27
DELANO AVENUE
OTSEGO AVENUE
RUDDEN AVENUE
SEP 2 3 1927
JAN 3 1 1928
MAY 2 4 1924
235-237
231-233
SANTA YNEZ AVENUE
JAN 8 1923
JAN 2 1923
JUN 7 - 1923
OCT 2 6 1923
201
200
230
3211

SAN FRANCISCO
DBI
DEPARTMENT OF
BUILDING INSPECTION
OFFICIAL COPY

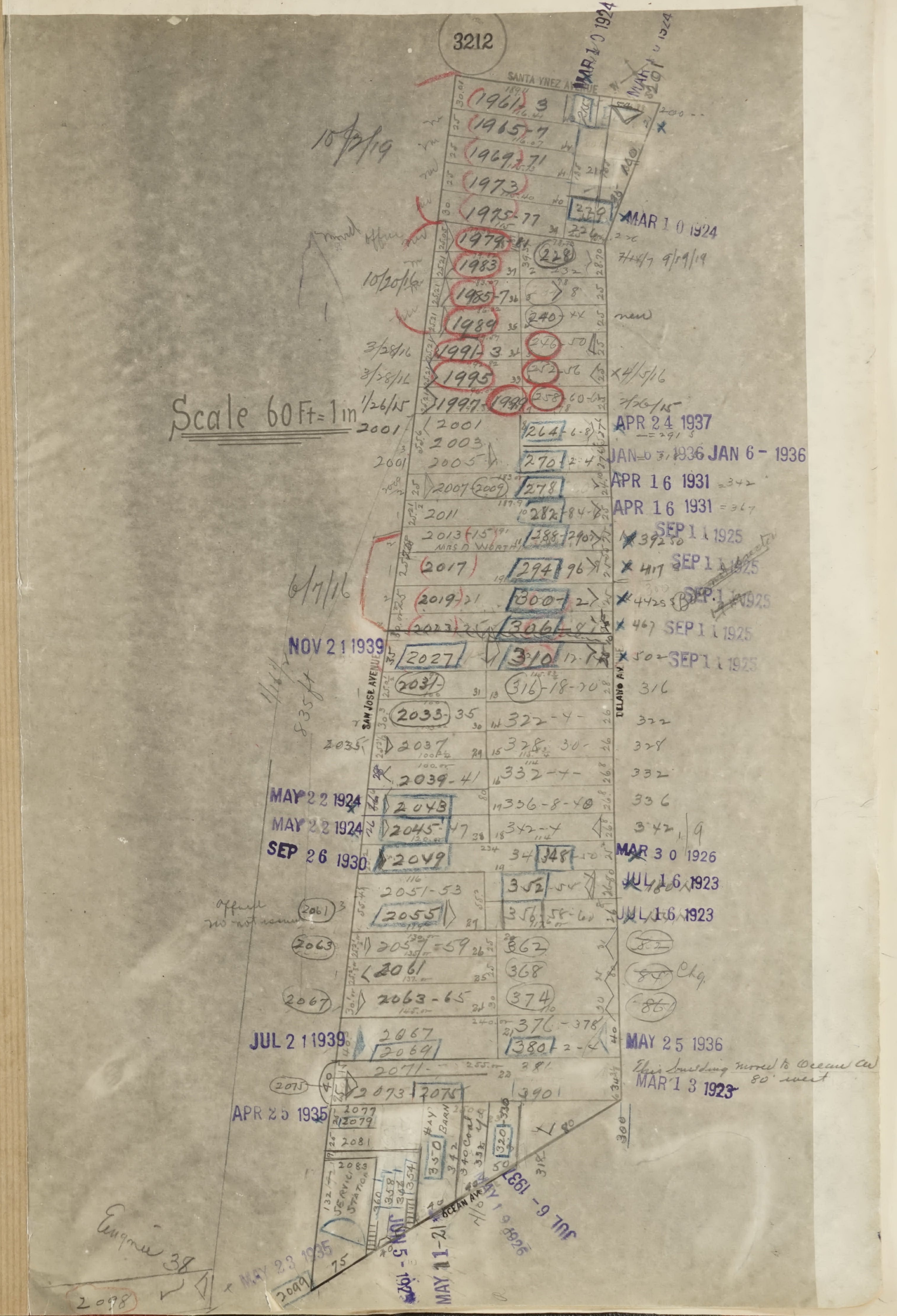
3212
SANTA YNEZ AVENUE
SAN JOSE AVENUE
DELANO AV.
OCEAN AVE
Scale 60 Ft = 1 in
1961-3
1965-7
1969-71
1973
1975-77
1979-81
1983
1985-7
1989
1991-3
1995
1997
1999
2001
2003
2005
2007
2009
2011
2013
2017
2019-21
2023
2027
2031
2033-35
2037
2039-41
2043
2045-47
2049
2051-53
2055
2057-59
2061
2063-65
2067
2069
2071
2073
2075
2077
2079
2081
2083
SERVICE STATION
2099
216
229
226
228
232
234-8
240
246-50
252-56
258-60-62
264-6-8
270-2-4
278
282-4-6
288-290
294-6
300-2
306-8
310-12-14
316-18-20
322-4
328-30
332-4
336-8-40
342-4
346-348-50
352-54
356-58-60
362
368
374
376-378
380-2-4
381
390
350
342
340 Coal
320
318
300
354
358
360
HAY BARN
10/7/19
10/20/16
3/28/16
1/26/15
6/7/16
7/4/17 9/19/19
new
x4/5/16
7/26/15
MAR 10 1924
MAR 10 1924
MAR 10 1924
APR 24 1937
JAN 6 - 1936
JAN 6 - 1936
APR 16 1931
APR 16 1931
SEP 11 1925
SEP 11 1925
SEP 11 1925
SEP 11 1925
SEP 11 1925
NOV 21 1939
MAY 22 1924
MAY 22 1924
SEP 26 1930
MAR 30 1926
JUL 16 1923
JUL 16 1923
MAY 25 1936
JUL 21 1939
APR 25 1935
MAY 23 1935
MAR 13 1923
JUN 5 - 1931
MAY 11 - 21
MAY 19 1926
JUL 6 - 1937
This building moved to Ocean Av 80' west
Chg.
Office
Engine 38

PRINTERS ·
LITHOGRAPHERS ·
A. CARLISLE & CO.
645 HARRISON ST.
· SAN FRANCISCO 7 ·
TO DUPLICATE THIS ORDER REFER TO
Nº 620557